

# Transportation

*What do you think the top 2 priorities on this board should be for the City?*

<p><b>Auto Parking Requirements</b></p> <p>How much parking is required to be built for each new building</p>		
<p><b>Unbundled Auto Parking Price</b></p> <p>Separate out the price of parking from the price of the home, apartment, or unit.</p>		
<p><b>Charge for Parking</b></p> <p>Adjust the price of parking to control demand.</p>		
<p><b>Subsidized Transit</b></p> <p>Require developers and property managers to subsidize transit for new development.</p>		
<p><b>Auto Parking Cash-Out</b></p> <p>Require employers to reimburse employees for not parking/using parking at work.</p>		

# Transportation

*What do you think the top 2 priorities on this board should be for the City?*

## Car Sharing

Programs such as ZipCar:  
rent-on-demand cars  
made available  
throughout the City



## Bike Sharing

Affordable rent-on-demand  
bicycles made available  
throughout the City



## Telecommuting/ Alternative Work Schedules

Employees work from home  
or work for less days per week  
to save on travel.



## Mass Transit

Regional transit system  
improvements, including  
bus and rail service.



## Car/Van Pooling

Programs encouraging  
residents and employees  
to commute together.



## Pedestrian Improvements

Improvements along  
San Vicente, Fairfax Ave,  
Fountain Ave/La Cienega,  
and Robertson.



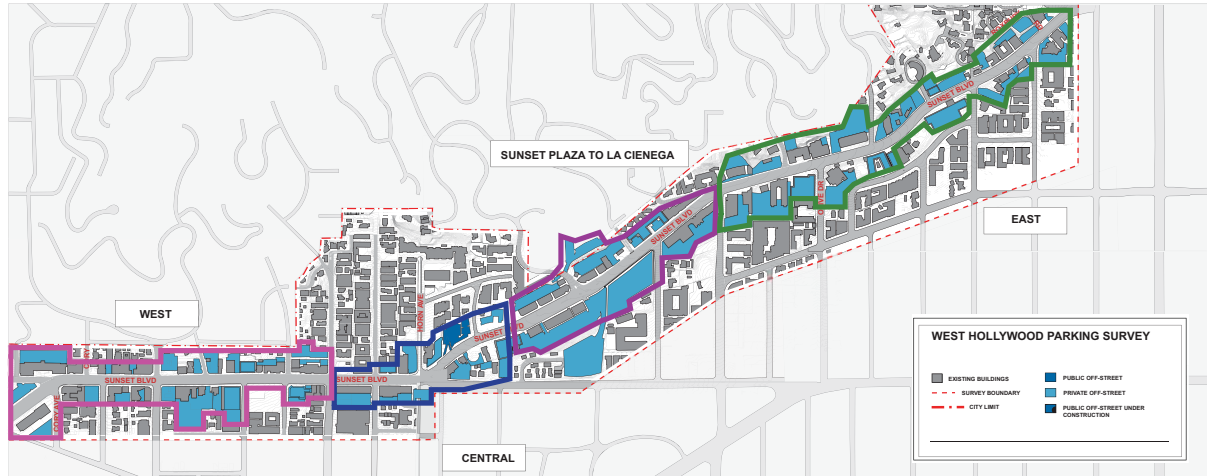
## More Bike Lanes

Additional 11.3 miles of bike  
lanes and routes: lanes on  
Fountain Ave & San Vicente;  
portions of Fairfax and  
Robertson



# Transportation - Parking

## Results of Parking Analysis Sunset Boulevard



### Sunset Strip West

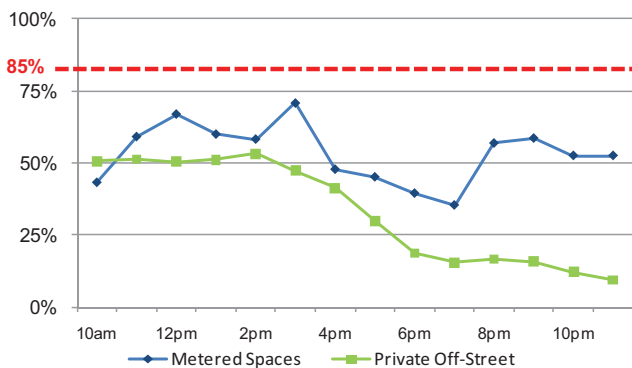


### Sunset Strip West: Key Stats

Length of District	0.49 miles		
Existing Parking Supply	Existing Properties		
On-street	127	Parcels	60
Public Off-Street	0	Median Parcel Size	6,774 SF
Private Off-Street	2,980	Total Land Area	691,447 SF
Total	3,107	Total Improvements	1,324,525 SF
Existing Parking Ratio	2.3/1,000 SF	Floor Area Ratio (FAR)	1.92

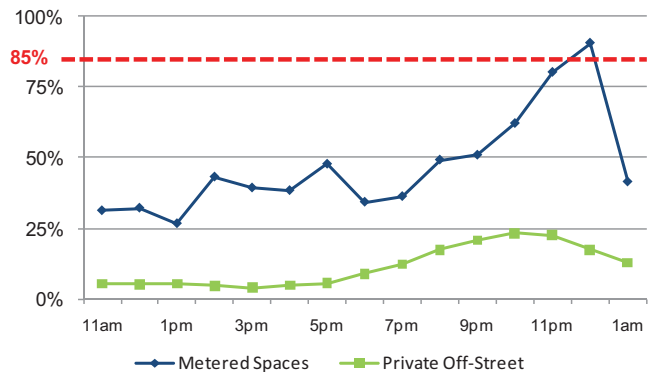
### Sunset Strip West

Percentage of Parking Spaces Occupied Weekday



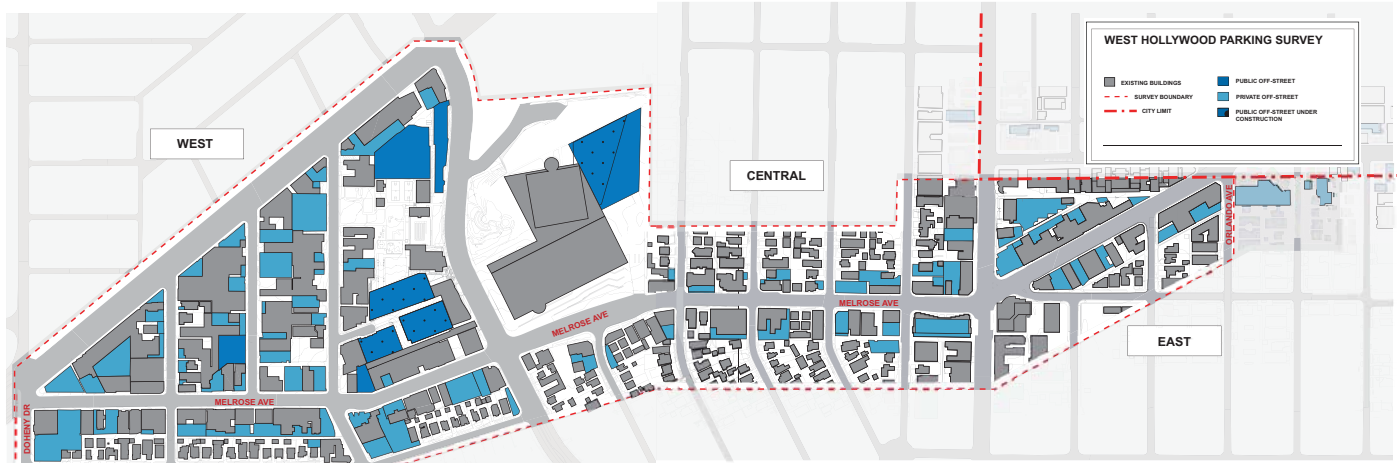
### Sunset Strip West

Percentage of Parking Spaces Occupied Weekend



# Transportation - Parking

## Results of Parking Analysis Santa Monica-Melrose West



Santa Monica-Melrose West

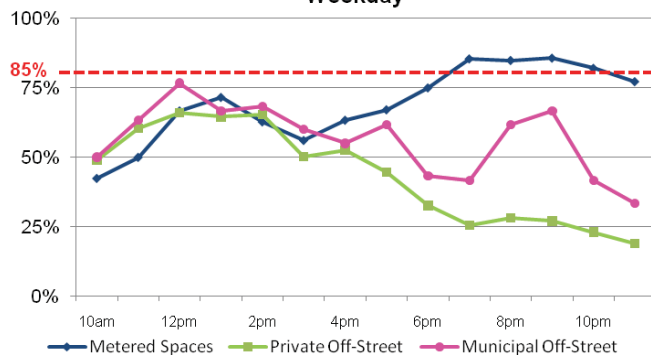


### Santa Monica-Melrose West: Key Stats

Length of District	0.38 miles		
<b>Existing Parking Supply</b>		<b>Existing Properties</b>	
On-street	339	Parcels	127
Public Off-Street	212	Median Parcel Size	6,996 SF
Private Off-Street	939	Total Land Area	1,209,913 SF
<b>Total</b>	<b>1,490</b>	Total Improvements	690,365 SF
Existing Parking Ratio	2.2/1000 SF	Floor Area Ratio (FAR)	0.6

Santa Monica-Melrose West

Percentage of Parking Spaces Occupied  
Weekday



Santa Monica-Melrose West

Percentage of Parking Spaces Occupied  
Weekend

