


2019



**Inventory of Outdoor
Advertising Signs
On Sunset Blvd.**

REVISION 1



City of West Hollywood
California 1984



KDM
MERIDIAN

Surveying, Mapping, and Land Services

22541 Aspan Street, Suite C
Lake Forest, CA 92630
(949) 768-0731

www.KDMMeridian.com

ATTACHMENT L

Table of Contents

Index 1	Advertising Signs by Identifier	3	Pages
Index 2	Advertising Signs by Parcel Number	3	Pages
Index 3	Advertising Signs by Address	3	Pages
Inventory	Billboard Reports	120	Pages
Appendix A	Data Guide – Collection & Process	3	Pages

INDEX 1
SIGNS BY SPECIFIC PLAN NO.

SPECIFIC PLAN NO.	IDENTIFIER	PARCEL NUMBER	# ADDRESS (PER ASSESS	Page
SSP-1	88	4350-001-033	9229 SUNSET BLVD.	1
SSP-2	89	5560-035-025	9201 SUNSET BLVD.	2
SSP-3	90	5560-035-013	9157 SUNSET BLVD.	3
SSP-4	91	5560-034-002	9145 SUNSET BLVD.	4
SSP-5	92	5560-034-002	9145 SUNSET BLVD.	5
SSP-6	93	5560-034-022	9101 SUNSET BLVD.	6
SSP-7	98	5560-029-037	9039 SUNSET BLVD.	7
SSP-8	212	5560-029-037	9039 SUNSET BLVD.	8
SSP-9	213	5560-029-037	9039 SUNSET BLVD.	9
SSP-10	99	5560-029-037	9039 SUNSET BLVD.	10
SSP-11	97	5560-029-037	9039 SUNSET BLVD.	11
SSP-12	94	4340-026-024	9034 SUNSET BLVD.	12
SSP-13	95	4340-026-024	9034 SUNSET BLVD.	13
SSP-14	100	5560-029-032	9001 SUNSET BLVD.	14
SSP-15	96	4340-026-027	9000 SUNSET BLVD.	15
SSP-16	101	5560-029-032	9001 SUNSET BLVD.	16
SSP-17	197	5560-029-032	9001 SUNSET BLVD.	17
SSP-18	214	5560-029-032	9001 SUNSET BLVD.	18
SSP-19	102	5560-029-032	9001 SUNSET BLVD.	19
SSP-20	103	5560-029-032	9001 SUNSET BLVD.	20
SSP-21	104	5560-029-032	9001 SUNSET BLVD.	21
SSP-22	105	5560-029-032	9001 SUNSET BLVD.	22
SSP-23	106	5560-029-032	9001 SUNSET BLVD.	23
SSP-24	108	5560-029-032	9001 SUNSET BLVD.	24
SSP-25	109	4340-026-027	9000 SUNSET BLVD.	25
SSP-26	110	4340-001-001	8900 SUNSET BLVD.	26
SSP-27	111	4340-001-001	8900 SUNSET BLVD.	27
SSP-28	112	5560-024-001	8901 SUNSET BLVD.	28
SSP-29	114	5560-024-001	8901 SUNSET BLVD.	29
SSP-30	113	5560-024-001	8901 SUNSET BLVD.	30
SSP-31	115	5560-024-001	8901 SUNSET BLVD.	31
SSP-32	116	5560-024-001	8901 SUNSET BLVD.	32
SSP-33	117	5560-024-001	8901 SUNSET BLVD.	33
SSP-34	118	5560-024-001	8901 SUNSET BLVD.	34
SSP-35	119	5560-024-001	8901 SUNSET BLVD.	35
SSP-36	120	4339-017-003	8874 SUNSET BLVD.	36
SSP-37	121	4339-017-003	8874 SUNSET BLVD.	37
SSP-38	122	4339-017-003	8874 SUNSET BLVD.	38
SSP-39	123	4339-017-001	8850 SUNSET BLVD.	39
SSP-40	193	5560-023-001	8849 SUNSET BLVD.	40
SSP-41	124	4339-016-004	8818 SUNSET BLVD.	41
SSP-42	125	4339-016-004	8818 SUNSET BLVD.	42
SSP-43	126	5559-003-013	8789 SUNSET BLVD.	43
SSP-44	127	5559-003-013	8789 SUNSET BLVD.	44
SSP-45	128	5559-003-013	8789 SUNSET BLVD.	45
SSP-46	129	5559-002-001	8776 SUNSET BLVD.	46
SSP-47	130	5559-002-001	8776 SUNSET BLVD.	47
SSP-48	131	5559-003-901	8755 SUNSET BLVD.	48
SSP-49	132	5559-003-901	8755 SUNSET BLVD.	49
SSP-50	133	5559-003-004	8743 SUNSET BLVD.	50
SSP-51	134	5559-002-017	8730 SUNSET BLVD.	51
SSP-52	200	5559-002-017	8730 SUNSET BLVD.	52
SSP-53	135	5559-002-017	8730 SUNSET BLVD.	53
SSP-54	136	5559-003-006	8721 SUNSET BLVD.	54
SSP-55	137	5559-003-006	8721 SUNSET BLVD.	55
SSP-56	138	5559-002-016	8600 SUNSET BLVD.	56
SSP-57	139	5559-002-016	8600 SUNSET BLVD.	57

INDEX 1
SIGNS BY SPECIFIC PLAN NO.

SPECIFIC PLAN NO.	IDENTIFIER	PARCEL NUMBER	# ADDRESS (PER ASSESS	Page
SSP-58	140	5559-002-016	8600 SUNSET BLVD.	58
SSP-59	141	5559-009-015	8585 SUNSET BLVD.	59
SSP-60	142	5559-009-015	8585 SUNSET BLVD.	60
SSP-61	144	5559-019-026	8555 SUNSET BLVD.	61
SSP-62	145	5559-019-026	8555 SUNSET BLVD.	62
SSP-63	143	5559-001-188	8560 SUNSET BLVD.	63
SSP-64	146	5559-001-188	8560 SUNSET BLVD.	64
SSP-65	207	5555-002-153	8490 SUNSET BLVD.	65
SSP-66	147	5559-020-017	8535 SUNSET BLVD.	66
SSP-67	148	5559-020-017	8535 SUNSET BLVD.	67
SSP-68	149	5555-005-206	8544 SUNSET BLVD.	68
SSP-69	150	5555-005-206	8544 SUNSET BLVD.	69
SSP-70	201	5555-033-007	8544 SUNSET BLVD.	70
SSP-71	202	5555-033-007	8544 SUNSET BLVD.	71
SSP-72	151	5555-005-206	8544 SUNSET BLVD.	72
SSP-73	152	5555-005-206	8544 SUNSET BLVD.	73
SSP-74	153	5559-020-001	8501 SUNSET BLVD.	74
SSP-75	203	5555-033-009	8500 SUNSET BLVD.	75
SSP-76	204	5555-033-009	8500 SUNSET BLVD.	76
SSP-77	155	5555-010-026	8481 SUNSET BLVD.	77
SSP-78	154	5555-002-122	8490 SUNSET BLVD.	78
SSP-79	157	5555-002-122	8490 SUNSET BLVD.	79
SSP-80	205	5555-002-153	8490 SUNSET BLVD.	80
SSP-81	156	5555-010-026	8481 SUNSET BLVD.	81
SSP-82	158	5555-010-001	8459 SUNSET BLVD.	82
SSP-83	159	5555-010-001	8459 SUNSET BLVD.	83
SSP-84	206	5555-002-153	8490 SUNSET BLVD.	84
SSP-85	208	5555-002-127	8462 SUNSET BLVD.	85
SSP-86	209	5555-002-127	8462 SUNSET BLVD.	86
SSP-87	160	5555-010-002	8459 SUNSET BLVD.	87
SSP-88	161	5555-010-002	8459 SUNSET BLVD.	88
SSP-89	162	5555-002-147	8440 SUNSET BLVD.	89
SSP-90	163	5555-011-039	8401 SUNSET BLVD.	90
SSP-91	164	5554-024-005	8420 SUNSET BLVD.	91
SSP-92	165	5554-024-005	8420 SUNSET BLVD.	92
SSP-93	166	5554-024-005	8420 SUNSET BLVD.	93
SSP-94	168	5554-024-006	8411 DE LONGPRE AVE.	94
SSP-95	167	5554-024-006	8411 DE LONGPRE AVE.	95
SSP-96	171	5555-011-039	8401 SUNSET BLVD.	96
SSP-97	169	5554-024-007	8400 SUNSET BLVD.	97
SSP-98	170	5554-024-007	8400 SUNSET BLVD.	98
SSP-99	172	5555-021-005	8373 SUNSET BLVD.	99
SSP-100	173	5555-021-005	8373 SUNSET BLVD.	100
SSP-101	174	5555-021-001	8351 SUNSET BLVD.	101
SSP-102	177	5555-022-023	8349 SUNSET BLVD.	102
SSP-103	178	5555-022-023	8349 SUNSET BLVD.	103
SSP-104	175	5554-024-017	8300 SUNSET BLVD.	104
SSP-105	176	5554-024-017	8300 SUNSET BLVD.	105
SSP-106	179	5555-022-003	8335 SUNSET BLVD.	106
SSP-107	180	5555-022-003	8335 SUNSET BLVD.	107
SSP-108	181	5555-022-014	SUNSET BLVD.	108
SSP-109	183	5555-023-024	8285 SUNSET BLVD.	109
SSP-110	182	5554-019-027	8286.5 SUNSET BLVD.	110
SSP-111	184	5554-019-024	8260 SUNSET BLVD.	111
SSP-112	185	5554-019-024	8260 SUNSET BLVD.	112
SSP-113	186	5554-019-024	8260 SUNSET BLVD.	113
SSP-114	210	5554-019-024	8460 SUNSET BLVD.	114

INDEX 1
SIGNS BY SPECIFIC PLAN NO.

SPECIFIC PLAN NO.	IDENTIFIER	PARCEL NUMBER	# ADDRESS (PER ASSES	Page
SSP-115	187	5555-025-005	8255 SUNSET BLVD.	115
SSP-116	192	5555-025-009	8225 SUNSET BLVD.	116
SSP-117	188	5554-018-023	8240 SUNSET BLVD.	117
SSP-118	190	5555-025-009	8225 SUNSET BLVD.	118
SSP-119	189	5554-018-020	8228 SUNSET BLVD.	119
SSP-120	191	5555-025-009	8225 SUNSET BLVD.	120

INDEX 2
SIGNS BY PARCEL NUMBER

SPECIFIC PLAN NO.	IDENTIFIER	PARCEL NUMBER	# ADDRESS (PER APN)	Page
SSP-41	124	4339-016-004	8818 SUNSET BLVD.	41
SSP-42	125	4339-016-004	8818 SUNSET BLVD.	42
SSP-39	123	4339-017-001	8850 SUNSET BLVD.	39
SSP-36	120	4339-017-003	8874 SUNSET BLVD.	36
SSP-37	121	4339-017-003	8874 SUNSET BLVD.	37
SSP-38	122	4339-017-003	8874 SUNSET BLVD.	38
SSP-26	110	4340-001-001	8900 SUNSET BLVD.	26
SSP-27	111	4340-001-001	8900 SUNSET BLVD.	27
SSP-12	94	4340-026-024	9034 SUNSET BLVD.	12
SSP-13	95	4340-026-024	9034 SUNSET BLVD.	13
SSP-15	96	4340-026-027	9000 SUNSET BLVD.	15
SSP-25	109	4340-026-027	9000 SUNSET BLVD.	25
SSP-1	88	4350-001-033	9229 SUNSET BLVD.	1
SSP-119	189	5554-018-020	8228 SUNSET BLVD.	119
SSP-117	188	5554-018-023	8240 SUNSET BLVD.	117
SSP-111	184	5554-019-024	8260 SUNSET BLVD.	111
SSP-112	185	5554-019-024	8260 SUNSET BLVD.	112
SSP-113	186	5554-019-024	8260 SUNSET BLVD.	113
SSP-114	210	5554-019-024	8460 SUNSET BLVD.	114
SSP-110	182	5554-019-027	8286.5 SUNSET BLVD.	110
SSP-91	164	5554-024-005	8420 SUNSET BLVD.	91
SSP-92	165	5554-024-005	8420 SUNSET BLVD.	92
SSP-93	166	5554-024-005	8420 SUNSET BLVD.	93
SSP-94	168	5554-024-006	8411 DE LONGPRE AVE.	94
SSP-95	167	5554-024-006	8411 DE LONGPRE AVE.	95
SSP-97	169	5554-024-007	8400 SUNSET BLVD.	97
SSP-98	170	5554-024-007	8400 SUNSET BLVD.	98
SSP-104	175	5554-024-017	8300 SUNSET BLVD.	104
SSP-105	176	5554-024-017	8300 SUNSET BLVD.	105
SSP-78	154	5555-002-122	8490 SUNSET BLVD.	78
SSP-79	157	5555-002-122	8490 SUNSET BLVD.	79
SSP-85	208	5555-002-127	8462 SUNSET BLVD.	85
SSP-86	209	5555-002-127	8462 SUNSET BLVD.	86
SSP-89	162	5555-002-147	8440 SUNSET BLVD.	89
SSP-65	207	5555-002-153	8490 SUNSET BLVD.	65
SSP-80	205	5555-002-153	8490 SUNSET BLVD.	80
SSP-84	206	5555-002-153	8490 SUNSET BLVD.	84
SSP-68	149	5555-005-206	8544 SUNSET BLVD.	68
SSP-69	150	5555-005-206	8544 SUNSET BLVD.	69
SSP-72	151	5555-005-206	8544 SUNSET BLVD.	72
SSP-73	152	5555-005-206	8544 SUNSET BLVD.	73
SSP-82	158	5555-010-001	8459 SUNSET BLVD.	82
SSP-83	159	5555-010-001	8459 SUNSET BLVD.	83
SSP-87	160	5555-010-002	8459 SUNSET BLVD.	87
SSP-88	161	5555-010-002	8459 SUNSET BLVD.	88
SSP-77	155	5555-010-026	8481 SUNSET BLVD.	77
SSP-81	156	5555-010-026	8481 SUNSET BLVD.	81
SSP-90	163	5555-011-039	8401 SUNSET BLVD.	90
SSP-96	171	5555-011-039	8401 SUNSET BLVD.	96
SSP-101	174	5555-021-001	8351 SUNSET BLVD.	101
SSP-99	172	5555-021-005	8373 SUNSET BLVD.	99
SSP-100	173	5555-021-005	8373 SUNSET BLVD.	100
SSP-106	179	5555-022-003	8335 SUNSET BLVD.	106
SSP-107	180	5555-022-003	8335 SUNSET BLVD.	107
SSP-108	181	5555-022-014	SUNSET BLVD.	108
SSP-102	177	5555-022-023	8349 SUNSET BLVD.	102
SSP-103	178	5555-022-023	8349 SUNSET BLVD.	103

INDEX 2
SIGNS BY PARCEL NUMBER

SPECIFIC PLAN NO.	IDENTIFIER	PARCEL NUMBER	# ADDRESS (PER APN)	Page
SSP-109	183	5555-023-024	8285 SUNSET BLVD.	109
SSP-115	187	5555-025-005	8255 SUNSET BLVD.	115
SSP-116	192	5555-025-009	8225 SUNSET BLVD.	116
SSP-118	190	5555-025-009	8225 SUNSET BLVD.	118
SSP-120	191	5555-025-009	8225 SUNSET BLVD.	120
SSP-70	201	5555-033-007	8544 SUNSET BLVD.	70
SSP-71	202	5555-033-007	8544 SUNSET BLVD.	71
SSP-75	203	5555-033-009	8500 SUNSET BLVD.	75
SSP-76	204	5555-033-009	8500 SUNSET BLVD.	76
SSP-63	143	5559-001-188	8560 SUNSET BLVD.	63
SSP-64	146	5559-001-188	8560 SUNSET BLVD.	64
SSP-46	129	5559-002-001	8776 SUNSET BLVD.	46
SSP-47	130	5559-002-001	8776 SUNSET BLVD.	47
SSP-56	138	5559-002-016	8600 SUNSET BLVD.	56
SSP-57	139	5559-002-016	8600 SUNSET BLVD.	57
SSP-58	140	5559-002-016	8600 SUNSET BLVD.	58
SSP-51	134	5559-002-017	8730 SUNSET BLVD.	51
SSP-52	200	5559-002-017	8730 SUNSET BLVD.	52
SSP-53	135	5559-002-017	8730 SUNSET BLVD.	53
SSP-50	133	5559-003-004	8743 SUNSET BLVD.	50
SSP-54	136	5559-003-006	8721 SUNSET BLVD.	54
SSP-55	137	5559-003-006	8721 SUNSET BLVD.	55
SSP-43	126	5559-003-013	8789 SUNSET BLVD.	43
SSP-44	127	5559-003-013	8789 SUNSET BLVD.	44
SSP-45	128	5559-003-013	8789 SUNSET BLVD.	45
SSP-48	131	5559-003-901	8755 SUNSET BLVD.	48
SSP-49	132	5559-003-901	8755 SUNSET BLVD.	49
SSP-59	141	5559-009-015	8585 SUNSET BLVD.	59
SSP-60	142	5559-009-015	8585 SUNSET BLVD.	60
SSP-61	144	5559-019-026	8555 SUNSET BLVD.	61
SSP-62	145	5559-019-026	8555 SUNSET BLVD.	62
SSP-74	153	5559-020-001	8501 SUNSET BLVD.	74
SSP-66	147	5559-020-017	8535 SUNSET BLVD.	66
SSP-67	148	5559-020-017	8535 SUNSET BLVD.	67
SSP-40	193	5560-023-001	8849 SUNSET BLVD.	40
SSP-28	112	5560-024-001	8901 SUNSET BLVD.	28
SSP-29	114	5560-024-001	8901 SUNSET BLVD.	29
SSP-30	113	5560-024-001	8901 SUNSET BLVD.	30
SSP-31	115	5560-024-001	8901 SUNSET BLVD.	31
SSP-32	116	5560-024-001	8901 SUNSET BLVD.	32
SSP-33	117	5560-024-001	8901 SUNSET BLVD.	33
SSP-34	118	5560-024-001	8901 SUNSET BLVD.	34
SSP-35	119	5560-024-001	8901 SUNSET BLVD.	35
SSP-14	100	5560-029-032	9001 SUNSET BLVD.	14
SSP-16	101	5560-029-032	9001 SUNSET BLVD.	16
SSP-17	197	5560-029-032	9001 SUNSET BLVD.	17
SSP-18	214	5560-029-032	9001 SUNSET BLVD.	18
SSP-19	102	5560-029-032	9001 SUNSET BLVD.	19
SSP-20	103	5560-029-032	9001 SUNSET BLVD.	20
SSP-21	104	5560-029-032	9001 SUNSET BLVD.	21
SSP-22	105	5560-029-032	9001 SUNSET BLVD.	22
SSP-23	106	5560-029-032	9001 SUNSET BLVD.	23
SSP-24	108	5560-029-032	9001 SUNSET BLVD.	24
SSP-7	98	5560-029-037	9039 SUNSET BLVD.	7
SSP-8	212	5560-029-037	9039 SUNSET BLVD.	8
SSP-9	213	5560-029-037	9039 SUNSET BLVD.	9
SSP-10	99	5560-029-037	9039 SUNSET BLVD.	10

INDEX 2
SIGNS BY PARCEL NUMBER

SPECIFIC PLAN NO.	IDENTIFIER	PARCEL NUMBER	# ADDRESS (PER APN)	Page
SSP-11	97	5560-029-037	9039 SUNSET BLVD.	11
SSP-4	91	5560-034-002	9145 SUNSET BLVD.	4
SSP-5	92	5560-034-002	9145 SUNSET BLVD.	5
SSP-6	93	5560-034-022	9101 SUNSET BLVD.	6
SSP-3	90	5560-035-013	9157 SUNSET BLVD.	3
SSP-2	89	5560-035-025	9201 SUNSET BLVD.	2

INDEX 3
SIGNS BY ADDRESS

SPECIFIC PLAN NO.	IDENTIFIER	PARCEL NUMBER	# ADDRESS (PER APN)	Page
SSP-94	168	5554-024-006	8411 DE LONGPRE AVE.	94
SSP-95	167	5554-024-006	8411 DE LONGPRE AVE.	95
SSP-116	192	5555-025-009	8225 SUNSET BLVD.	116
SSP-118	190	5555-025-009	8225 SUNSET BLVD.	118
SSP-120	191	5555-025-009	8225 SUNSET BLVD.	120
SSP-119	189	5554-018-020	8228 SUNSET BLVD.	119
SSP-117	188	5554-018-023	8240 SUNSET BLVD.	117
SSP-115	187	5555-025-005	8255 SUNSET BLVD.	115
SSP-111	184	5554-019-024	8260 SUNSET BLVD.	111
SSP-112	185	5554-019-024	8260 SUNSET BLVD.	112
SSP-113	186	5554-019-024	8260 SUNSET BLVD.	113
SSP-109	183	5555-023-024	8285 SUNSET BLVD.	109
SSP-110	182	5554-019-027	8286.5 SUNSET BLVD.	110
SSP-104	175	5554-024-017	8300 SUNSET BLVD.	104
SSP-105	176	5554-024-017	8300 SUNSET BLVD.	105
SSP-106	179	5555-022-003	8335 SUNSET BLVD.	106
SSP-107	180	5555-022-003	8335 SUNSET BLVD.	107
SSP-102	177	5555-022-023	8349 SUNSET BLVD.	102
SSP-103	178	5555-022-023	8349 SUNSET BLVD.	103
SSP-101	174	5555-021-001	8351 SUNSET BLVD.	101
SSP-99	172	5555-021-005	8373 SUNSET BLVD.	99
SSP-100	173	5555-021-005	8373 SUNSET BLVD.	100
SSP-97	169	5554-024-007	8400 SUNSET BLVD.	97
SSP-98	170	5554-024-007	8400 SUNSET BLVD.	98
SSP-90	163	5555-011-039	8401 SUNSET BLVD.	90
SSP-96	171	5555-011-039	8401 SUNSET BLVD.	96
SSP-91	164	5554-024-005	8420 SUNSET BLVD.	91
SSP-92	165	5554-024-005	8420 SUNSET BLVD.	92
SSP-93	166	5554-024-005	8420 SUNSET BLVD.	93
SSP-89	162	5555-002-147	8440 SUNSET BLVD.	89
SSP-82	158	5555-010-001	8459 SUNSET BLVD.	82
SSP-83	159	5555-010-001	8459 SUNSET BLVD.	83
SSP-87	160	5555-010-002	8459 SUNSET BLVD.	87
SSP-88	161	5555-010-002	8459 SUNSET BLVD.	88
SSP-114	210	5554-019-024	8460 SUNSET BLVD.	114
SSP-85	208	5555-002-127	8462 SUNSET BLVD.	85
SSP-86	209	5555-002-127	8462 SUNSET BLVD.	86
SSP-77	155	5555-010-026	8481 SUNSET BLVD.	77
SSP-81	156	5555-010-026	8481 SUNSET BLVD.	81
SSP-78	154	5555-002-122	8490 SUNSET BLVD.	78
SSP-79	157	5555-002-122	8490 SUNSET BLVD.	79
SSP-65	207	5555-002-153	8490 SUNSET BLVD.	65
SSP-80	205	5555-002-153	8490 SUNSET BLVD.	80
SSP-84	206	5555-002-153	8490 SUNSET BLVD.	84
SSP-75	203	5555-033-009	8500 SUNSET BLVD.	75
SSP-76	204	5555-033-009	8500 SUNSET BLVD.	76
SSP-74	153	5559-020-001	8501 SUNSET BLVD.	74
SSP-66	147	5559-020-017	8535 SUNSET BLVD.	66
SSP-67	148	5559-020-017	8535 SUNSET BLVD.	67
SSP-68	149	5555-005-206	8544 SUNSET BLVD.	68
SSP-69	150	5555-005-206	8544 SUNSET BLVD.	69
SSP-72	151	5555-005-206	8544 SUNSET BLVD.	72
SSP-73	152	5555-005-206	8544 SUNSET BLVD.	73
SSP-70	201	5555-033-007	8544 SUNSET BLVD.	70
SSP-71	202	5555-033-007	8544 SUNSET BLVD.	71
SSP-61	144	5559-019-026	8555 SUNSET BLVD.	61
SSP-62	145	5559-019-026	8555 SUNSET BLVD.	62

INDEX 3
SIGNS BY ADDRESS

SPECIFIC PLAN NO.	IDENTIFIER	PARCEL NUMBER	# ADDRESS (PER APN)	Page
SSP-63	143	5559-001-188	8560 SUNSET BLVD.	63
SSP-64	146	5559-001-188	8560 SUNSET BLVD.	64
SSP-59	141	5559-009-015	8585 SUNSET BLVD.	59
SSP-60	142	5559-009-015	8585 SUNSET BLVD.	60
SSP-56	138	5559-002-016	8600 SUNSET BLVD.	56
SSP-57	139	5559-002-016	8600 SUNSET BLVD.	57
SSP-58	140	5559-002-016	8600 SUNSET BLVD.	58
SSP-54	136	5559-003-006	8721 SUNSET BLVD.	54
SSP-55	137	5559-003-006	8721 SUNSET BLVD.	55
SSP-51	134	5559-002-017	8730 SUNSET BLVD.	51
SSP-52	200	5559-002-017	8730 SUNSET BLVD.	52
SSP-53	135	5559-002-017	8730 SUNSET BLVD.	53
SSP-50	133	5559-003-004	8743 SUNSET BLVD.	50
SSP-48	131	5559-003-901	8755 SUNSET BLVD.	48
SSP-49	132	5559-003-901	8755 SUNSET BLVD.	49
SSP-46	129	5559-002-001	8776 SUNSET BLVD.	46
SSP-47	130	5559-002-001	8776 SUNSET BLVD.	47
SSP-43	126	5559-003-013	8789 SUNSET BLVD.	43
SSP-44	127	5559-003-013	8789 SUNSET BLVD.	44
SSP-45	128	5559-003-013	8789 SUNSET BLVD.	45
SSP-41	124	4339-016-004	8818 SUNSET BLVD.	41
SSP-42	125	4339-016-004	8818 SUNSET BLVD.	42
SSP-40	193	5560-023-001	8849 SUNSET BLVD.	40
SSP-39	123	4339-017-001	8850 SUNSET BLVD.	39
SSP-36	120	4339-017-003	8874 SUNSET BLVD.	36
SSP-37	121	4339-017-003	8874 SUNSET BLVD.	37
SSP-38	122	4339-017-003	8874 SUNSET BLVD.	38
SSP-26	110	4340-001-001	8900 SUNSET BLVD.	26
SSP-27	111	4340-001-001	8900 SUNSET BLVD.	27
SSP-28	112	5560-024-001	8901 SUNSET BLVD.	28
SSP-29	114	5560-024-001	8901 SUNSET BLVD.	29
SSP-30	113	5560-024-001	8901 SUNSET BLVD.	30
SSP-31	115	5560-024-001	8901 SUNSET BLVD.	31
SSP-32	116	5560-024-001	8901 SUNSET BLVD.	32
SSP-33	117	5560-024-001	8901 SUNSET BLVD.	33
SSP-34	118	5560-024-001	8901 SUNSET BLVD.	34
SSP-35	119	5560-024-001	8901 SUNSET BLVD.	35
SSP-15	96	4340-026-027	9000 SUNSET BLVD.	15
SSP-25	109	4340-026-027	9000 SUNSET BLVD.	25
SSP-14	100	5560-029-032	9001 SUNSET BLVD.	14
SSP-16	101	5560-029-032	9001 SUNSET BLVD.	16
SSP-17	197	5560-029-032	9001 SUNSET BLVD.	17
SSP-18	214	5560-029-032	9001 SUNSET BLVD.	18
SSP-19	102	5560-029-032	9001 SUNSET BLVD.	19
SSP-20	103	5560-029-032	9001 SUNSET BLVD.	20
SSP-21	104	5560-029-032	9001 SUNSET BLVD.	21
SSP-22	105	5560-029-032	9001 SUNSET BLVD.	22
SSP-23	106	5560-029-032	9001 SUNSET BLVD.	23
SSP-24	108	5560-029-032	9001 SUNSET BLVD.	24
SSP-12	94	4340-026-024	9034 SUNSET BLVD.	12
SSP-13	95	4340-026-024	9034 SUNSET BLVD.	13
SSP-7	98	5560-029-037	9039 SUNSET BLVD.	7
SSP-8	212	5560-029-037	9039 SUNSET BLVD.	8
SSP-9	213	5560-029-037	9039 SUNSET BLVD.	9
SSP-10	99	5560-029-037	9039 SUNSET BLVD.	10
SSP-11	97	5560-029-037	9039 SUNSET BLVD.	11
SSP-6	93	5560-034-022	9101 SUNSET BLVD.	6

INDEX 3
SIGNS BY ADDRESS

SPECIFIC PLAN NO.	IDENTIFIER	PARCEL NUMBER	# ADDRESS (PER APN)	Page
SSP-4	91	5560-034-002	9145 SUNSET BLVD.	4
SSP-5	92	5560-034-002	9145 SUNSET BLVD.	5
SSP-3	90	5560-035-013	9157 SUNSET BLVD.	3
SSP-2	89	5560-035-025	9201 SUNSET BLVD.	2
SSP-1	88	4350-001-033	9229 SUNSET BLVD.	1
SSP-108	181	5555-022-014	SUNSET BLVD.	108



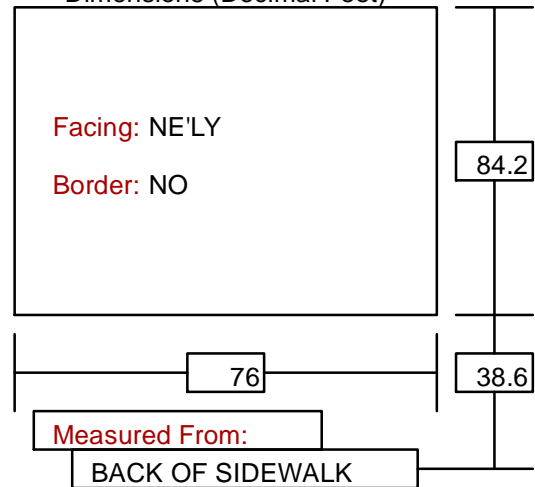
West Hollywood Billboard Report

Sunset Specific Plan Sign Number:	SSP-1
Serial/Face Identifier:	88
Sign Type:	WALLSCAPE
Owner:	
Owner ID Number:	
Parcel ID Number:	4350-001-033
Address (per PIN):	9229
Street (per PIN):	SUNSET BLVD.
Address (apparent):	9229
Street (apparent):	SUNSET BLVD.
Mounting Type:	BUILDING
Number of Faces:	1
Lighting:	FRONT
Picture:	88
Latitude:	34° 5'25.65"N
Longitude:	118°23'33.94"W
Other Faces:	None
As of:	11/27/2018
City Permit:	CUW-004-001; Resolution No. 05-3173
Address (per permit):	9229
Street (per permit):	SUNSET BLVD.
2004 Inventory Ref:	
Condition:	Good Condition
Zone (per 2014 Inv.):	1
Notes:	
Notes From 2018:	
Notes from 2010:	

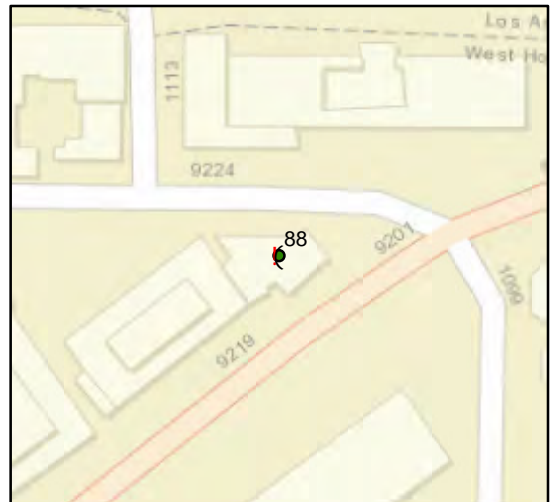
Picture



Dimensions (Decimal Feet)



MAP





West Hollywood Billboard Report

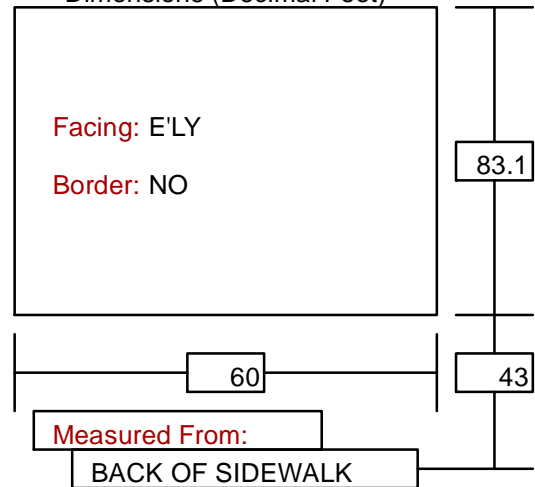
Sunset Specific Plan Sign Number:	SSP-2
Serial/Face Identifier:	89
Sign Type:	TALLWALL
Owner:	
Owner ID Number:	
Parcel ID Number:	5560-035-025
Address (per PIN):	9201
Street (per PIN):	SUNSET BLVD.
Address (apparent):	9201
Street (apparent):	SUNSET BLVD.
Mounting Type:	BUILDING
Number of Faces:	1
Lighting:	FRONT
Picture:	89
Latitude:	34° 5'27.23"N
Longitude:	118°23'31.11"W
Other Faces:	None
As of:	11/27/2018
City Permit:	CUP-01-20; PC-02-411
Address (per permit):	9201
Street (per permit):	SUNSET BLVD.
2004 Inventory Ref:	SUN063
Condition:	Good Condition
Zone (per 2014 Inv.):	1

Notes:	
Notes From 2018:	
Notes from 2010:	

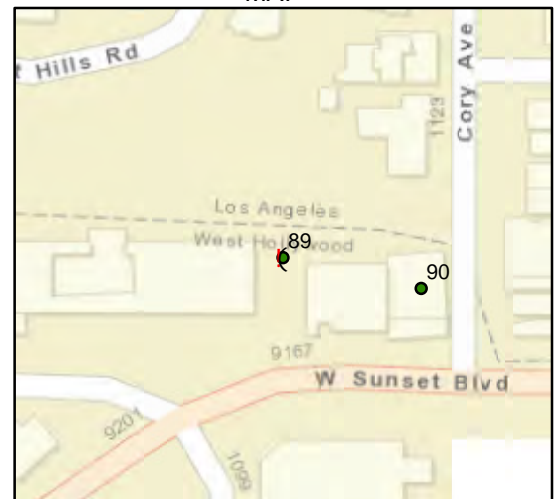
Picture



Dimensions (Decimal Feet)



MAP





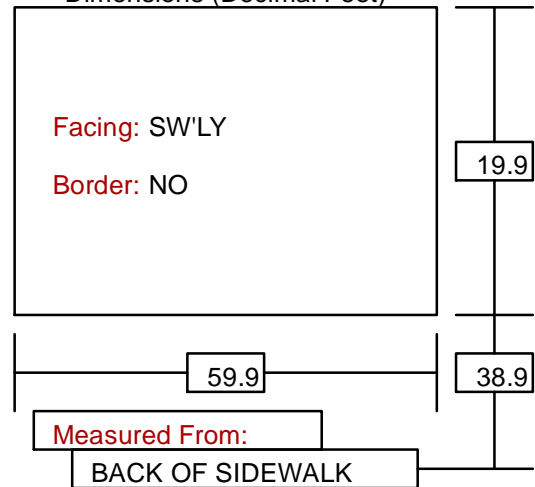
West Hollywood Billboard Report

Sunset Specific Plan Sign Number:	SSP-3
Serial/Face Identifier:	90
Sign Type:	BILLBOARD
Owner:	BIG OUT DOOR
Owner ID Number:	
Parcel ID Number:	5560-035-013
Address (per PIN):	9157
Street (per PIN):	SUNSET BLVD.
Address (apparent):	9157-9163
Street (apparent):	SUNSET BLVD.
Mounting Type:	MULTIPLE POLES
Number of Faces:	1
Lighting:	
Picture:	90
Latitude:	34° 5'26.97"N
Longitude:	118°23'29.68"W
Other Faces:	None
As of:	11/27/2018
City Permit:	BB0-009-002
Address (per permit):	9157
Street (per permit):	SUNSET BLVD.
2004 Inventory Ref:	SUN062
Condition:	Good Condition
Zone (per 2014 Inv.):	1
Notes:	
Notes From 2018:	
Notes from 2010:	

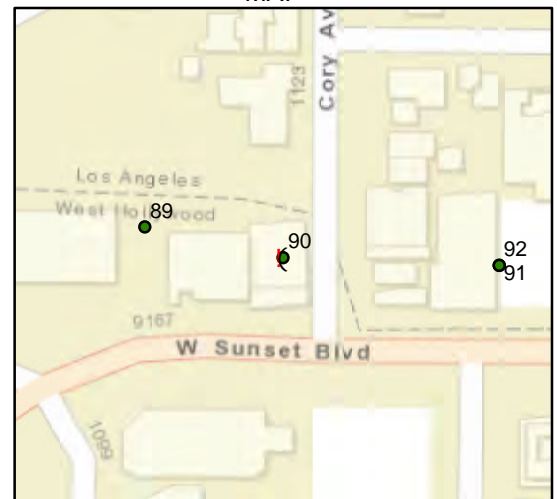
Picture



Dimensions (Decimal Feet)



MAP





West Hollywood Billboard Report

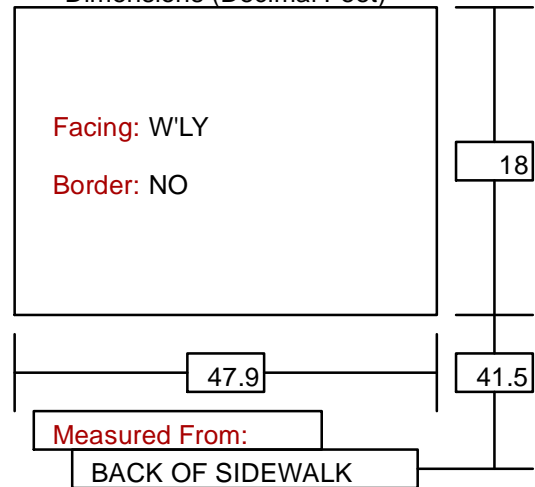
Sunset Specific Plan Sign Number:	SSP-4
Serial/Face Identifier:	91
Sign Type:	BILLBOARD
Owner:	NETFLIX
Owner ID Number:	253
Parcel ID Number:	5560-034-002
Address (per PIN):	9145
Street (per PIN):	SUNSET BLVD.
Address (apparent):	9145
Street (apparent):	SUNSET BLVD.
Mounting Type:	SINGLE POLE
Number of Faces:	2
Lighting:	FRONT
Picture:	91
Latitude:	34° 5'26.91"N
Longitude:	118°23'27.45"W
Other Faces:	92
As of:	11/27/2018
City Permit:	
Address (per permit):	
Street (per permit):	
2004 Inventory Ref:	SUN061B
Condition:	Good Condition
Zone (per 2014 Inv.):	1

Notes:	
Notes From 2018:	
Notes from 2010:	

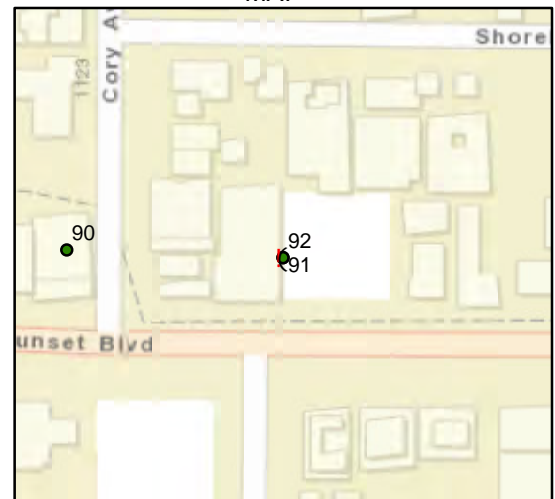
Picture



Dimensions (Decimal Feet)



MAP





West Hollywood Billboard Report

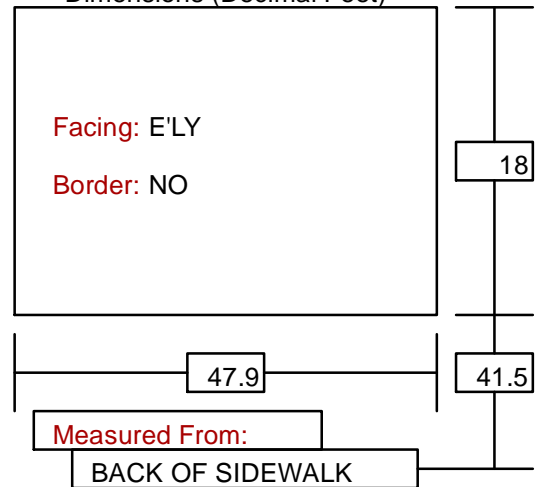
Sunset Specific Plan Sign Number:	SSP-5
Serial/Face Identifier:	92
Sign Type:	BILLBOARD
Owner:	NETFLIX
Owner ID Number:	254
Parcel ID Number:	5560-034-002
Address (per PIN):	9145
Street (per PIN):	SUNSET BLVD.
Address (apparent):	9145
Street (apparent):	SUNSET BLVD.
Mounting Type:	SINGLE POLE
Number of Faces:	2
Lighting:	FRONT
Picture:	92
Latitude:	34° 5'26.91"N
Longitude:	118°23'27.45"W
Other Faces:	91
As of:	11/27/2018
City Permit:	
Address (per permit):	
Street (per permit):	
2004 Inventory Ref:	SUN061A
Condition:	Good Condition
Zone (per 2014 Inv.):	1

Notes:	
Notes From 2018:	
Notes from 2010:	

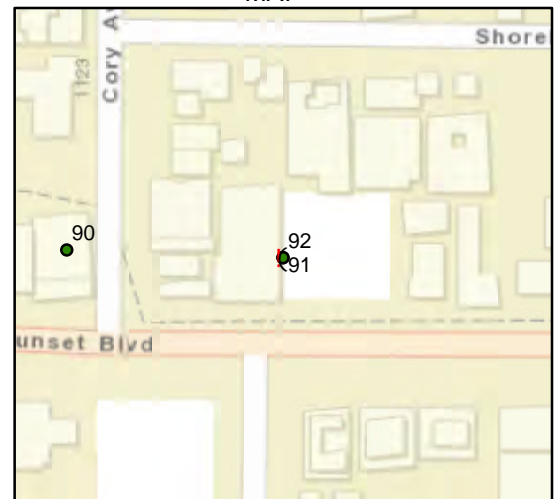
Picture



Dimensions (Decimal Feet)



MAP





West Hollywood Billboard Report

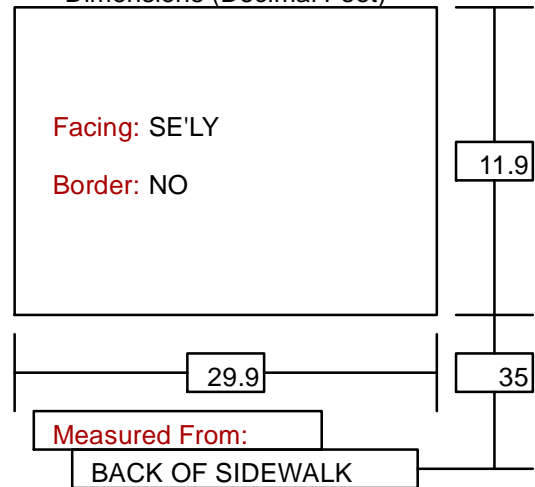
Sunset Specific Plan Sign Number:	SSP-6
Serial/Face Identifier:	93
Sign Type:	BILLBOARD
Owner:	IKAHAN
Owner ID Number:	
Parcel ID Number:	5560-034-022
Address (per PIN):	9101
Street (per PIN):	SUNSET BLVD.
Address (apparent):	9101-9109
Street (apparent):	SUNSET BLVD.
Mounting Type:	SINGLE POLE
Number of Faces:	1
Lighting:	FRONT
Picture:	93
Latitude:	34° 5'26.86"N
Longitude:	118°23'23.61"W
Other Faces:	None
As of:	11/27/2018
City Permit:	
Address (per permit):	
Street (per permit):	
2004 Inventory Ref:	SUN060
Condition:	Good Condition
Zone (per 2014 Inv.):	1

Notes:	
Notes From 2018:	
Notes from 2010:	

Picture



Dimensions (Decimal Feet)



MAP





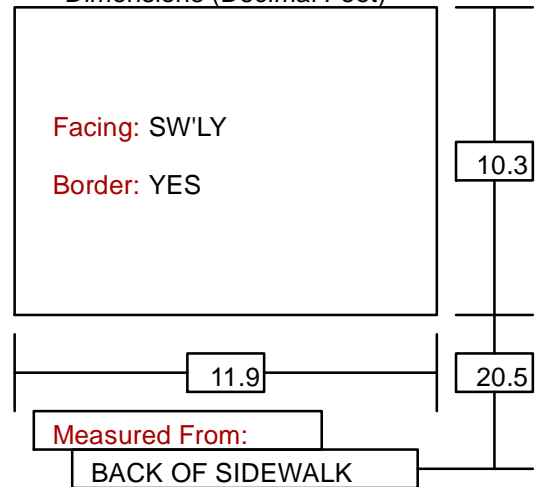
West Hollywood Billboard Report

Sunset Specific Plan Sign Number:	SSP-7
Serial/Face Identifier:	98
Sign Type:	ELECTRONIC
Owner:	
Owner ID Number:	
Parcel ID Number:	5560-029-037
Address (per PIN):	9039
Street (per PIN):	SUNSET BLVD.
Address (apparent):	9039
Street (apparent):	SUNSET BLVD.
Mounting Type:	BUILDING
Number of Faces:	1
Lighting:	VIDEO
Picture:	98
Latitude:	34° 5'26.68"N
Longitude:	118°23'20.12"W
Other Faces:	None
As of:	11/27/2018
City Permit:	
Address (per permit):	
Street (per permit):	
2004 Inventory Ref:	SUN059
Condition:	Good Condition
Zone (per 2014 Inv.):	2
Notes:	
Notes From 2018:	
Notes from 2010:	

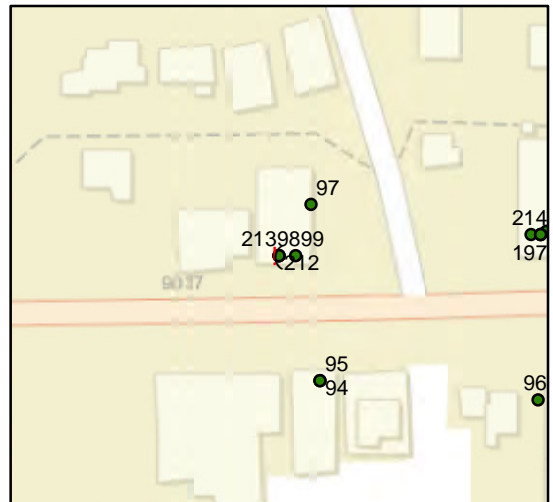
Picture



Dimensions (Decimal Feet)



MAP





West Hollywood Billboard Report

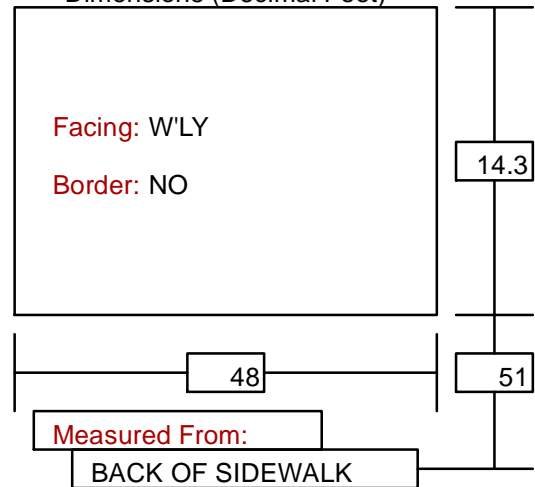
Sunset Specific Plan Sign Number:	SSP-8
Serial/Face Identifier:	212
Sign Type:	BILLBOARD
Owner:	
Owner ID Number:	
Parcel ID Number:	5560-029-037
Address (per PIN):	9039
Street (per PIN):	SUNSET BLVD.
Address (apparent):	
Street (apparent):	SUNSET BLVD.
Mounting Type:	MULTIPLE POLES
Number of Faces:	2
Lighting:	FRONT
Picture:	212
Latitude:	34° 5'26.68"N
Longitude:	118°23'20.12"W
Other Faces:	213
As of:	11/27/2018
City Permit:	BNO-010-004
Address (per permit):	
Street (per permit):	
2004 Inventory Ref:	
Condition:	New
Zone (per 2014 Inv.):	2

Notes:	
Notes From 2018:	
Notes from 2010:	

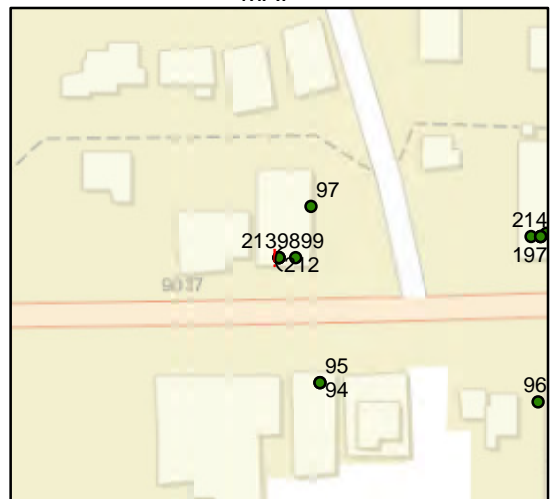
Picture



Dimensions (Decimal Feet)



MAP





West Hollywood Billboard Report

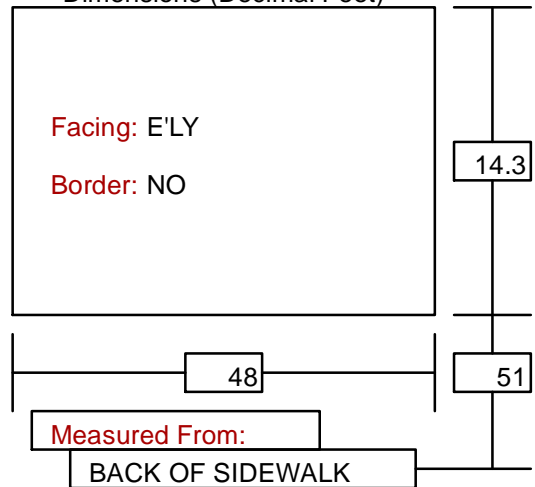
Sunset Specific Plan Sign Number:	SSP-9
Serial/Face Identifier:	213
Sign Type:	BILLBOARD
Owner:	
Owner ID Number:	
Parcel ID Number:	5560-029-037
Address (per PIN):	9039
Street (per PIN):	SUNSET BLVD.
Address (apparent):	
Street (apparent):	SUNSET BLVD.
Mounting Type:	MULTIPLE POLES
Number of Faces:	2
Lighting:	FRONT
Picture:	213
Latitude:	34° 5'26.68"N
Longitude:	118°23'20.12"W
Other Faces:	212
As of:	11/27/2018
City Permit:	BNO-010-004
Address (per permit):	
Street (per permit):	
2004 Inventory Ref:	
Condition:	New
Zone (per 2014 Inv.):	2

Notes:	
Notes From 2018:	
Notes from 2010:	

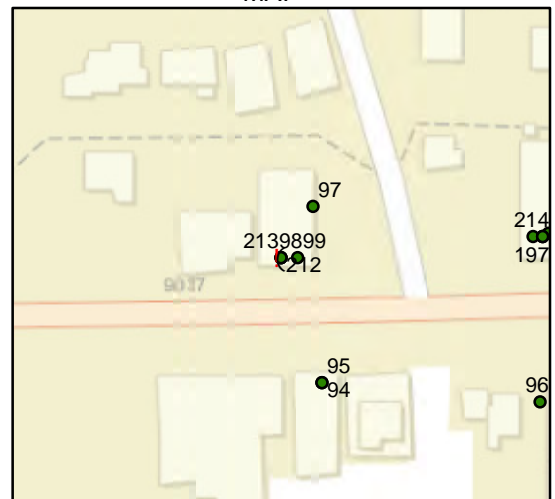
Picture



Dimensions (Decimal Feet)



MAP





West Hollywood Billboard Report

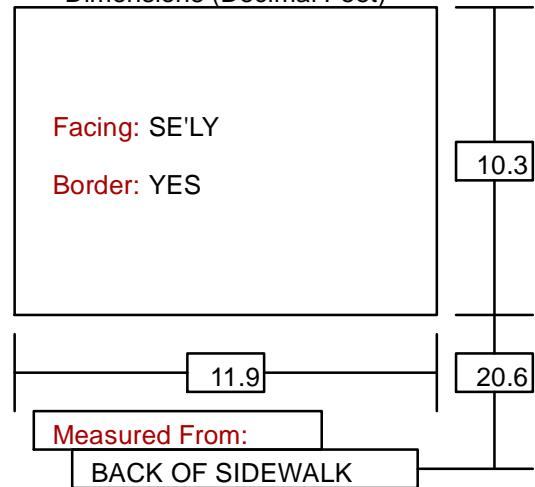
Sunset Specific Plan Sign Number:	SSP-10
Serial/Face Identifier:	99
Sign Type:	ELECTRONIC
Owner:	
Owner ID Number:	
Parcel ID Number:	5560-029-037
Address (per PIN):	9039
Street (per PIN):	SUNSET BLVD.
Address (apparent):	9039
Street (apparent):	SUNSET BLVD.
Mounting Type:	BUILDING
Number of Faces:	1
Lighting:	VIDEO
Picture:	99
Latitude:	34° 5'26.68"N
Longitude:	118°23'19.95"W
Other Faces:	None
As of:	11/27/2018
City Permit:	
Address (per permit):	
Street (per permit):	
2004 Inventory Ref:	SUN059
Condition:	Good Condition
Zone (per 2014 Inv.):	2

Notes:	
Notes From 2018:	
Notes from 2010:	

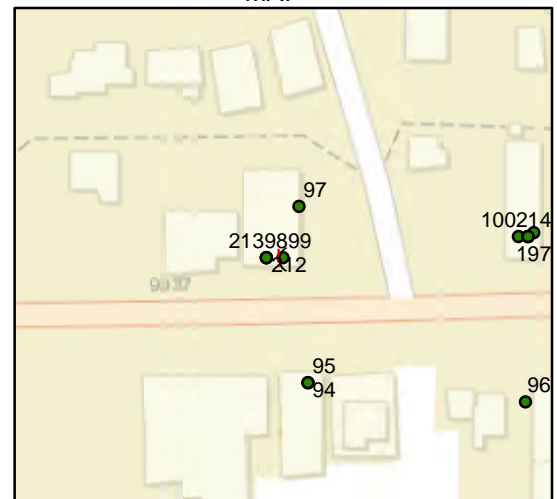
Picture



Dimensions (Decimal Feet)



MAP





West Hollywood Billboard Report

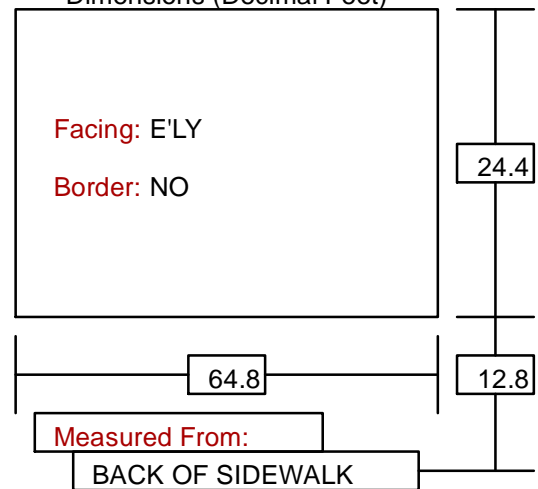
Sunset Specific Plan Sign Number:	SSP-11
Serial/Face Identifier:	97
Sign Type:	BILLBOARD
Owner:	
Owner ID Number:	
Parcel ID Number:	5560-029-037
Address (per PIN):	9039
Street (per PIN):	SUNSET BLVD.
Address (apparent):	9039
Street (apparent):	SUNSET BLVD.
Mounting Type:	BUILDING
Number of Faces:	1
Lighting:	FRONT
Picture:	97
Latitude:	34° 5'27.12"N
Longitude:	118°23'19.79"W
Other Faces:	None
As of:	11/27/2018
City Permit:	
Address (per permit):	
Street (per permit):	
2004 Inventory Ref:	OSS011
Condition:	Good Condition
Zone (per 2014 Inv.):	2

Notes:	
Notes From 2018:	
Notes from 2010:	

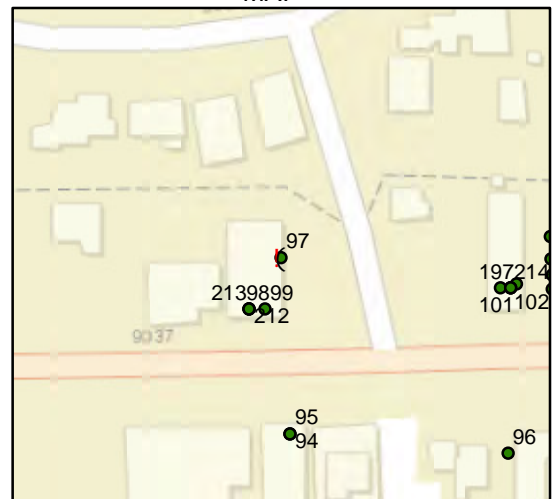
Picture



Dimensions (Decimal Feet)



MAP





West Hollywood Billboard Report

Sunset Specific Plan Sign Number:	SSP-12
-----------------------------------	---------------

Serial/Face Identifier:	94
Sign Type:	BILLBOARD
Owner:	NETFLIX
Owner ID Number:	407
Parcel ID Number:	4340-026-024
Address (per PIN):	9034
Street (per PIN):	SUNSET BLVD.
Address (apparent):	9034
Street (apparent):	SUNSET BLVD.
Mounting Type:	SINGLE POLE
Number of Faces:	2

Lighting:	FRONT
Picture:	94
Latitude:	34° 5'25.61"N
Longitude:	118°23'19.69"W
Other Faces:	95

As of:	11/27/2018
--------	------------

City Permit:	BB0-002-001
Address (per permit):	9034
Street (per permit):	SUNSET BLVD.

2004 Inventory Ref:	SUN058B
---------------------	---------

Condition:	Good Condition
------------	----------------

Zone (per 2014 Inv.):	2
-----------------------	---

Notes:	
--------	--

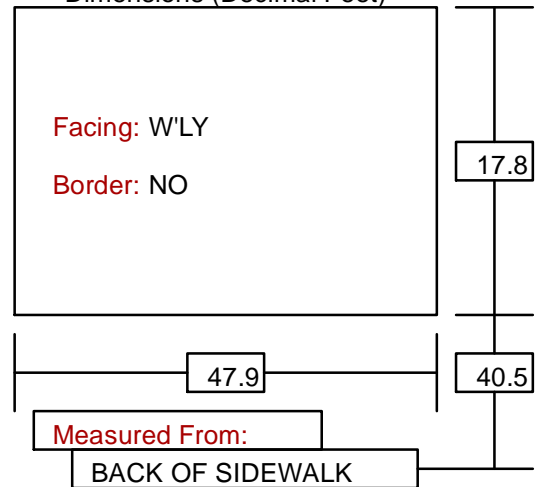
Notes From 2018:

Notes from 2010:

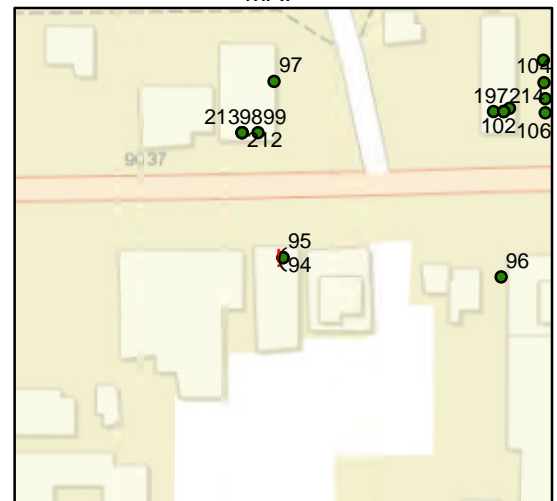
Picture



Dimensions (Decimal Feet)



MAP





West Hollywood Billboard Report

Sunset Specific Plan Sign Number:	SSP-13
-----------------------------------	---------------

Serial/Face Identifier:	95
Sign Type:	BILLBOARD
Owner:	NETFLIX
Owner ID Number:	406
Parcel ID Number:	4340-026-024
Address (per PIN):	9034
Street (per PIN):	SUNSET BLVD.
Address (apparent):	9034
Street (apparent):	SUNSET BLVD.
Mounting Type:	SINGLE POLE
Number of Faces:	2

Lighting:	FRONT
Picture:	95
Latitude:	34° 5'25.61"N
Longitude:	118°23'19.69"W
Other Faces:	94

As of:	11/27/2018
--------	------------

City Permit:	BB0-002-001
Address (per permit):	9034
Street (per permit):	SUNSET BLVD.

2004 Inventory Ref:	SUN058A
---------------------	---------

Condition:	Good Condition
------------	----------------

Zone (per 2014 Inv.):	2
-----------------------	---

Notes:	
--------	--

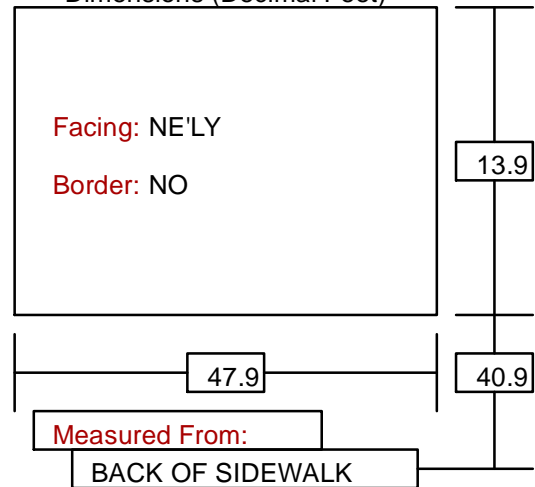
Notes From 2018:

Notes from 2010:

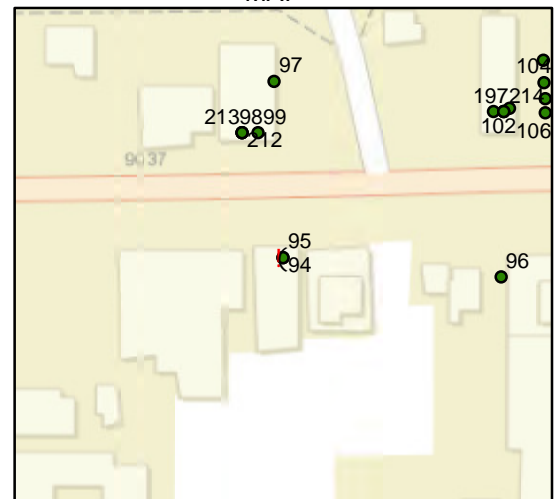
Picture



Dimensions (Decimal Feet)



MAP





West Hollywood Billboard Report

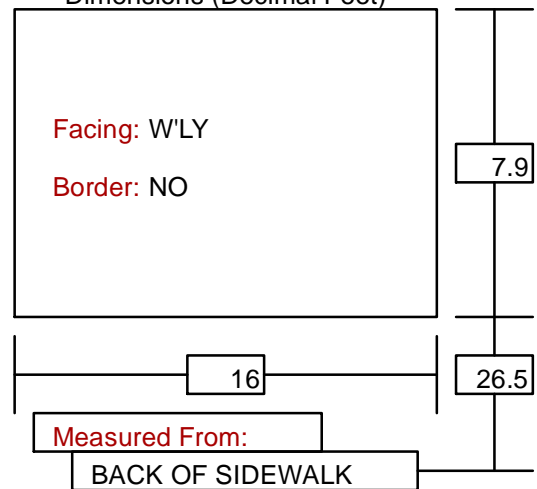
Sunset Specific Plan Sign Number:	SSP-14
Serial/Face Identifier:	100
Sign Type:	BILLBOARD
Owner:	
Owner ID Number:	
Parcel ID Number:	5560-029-032
Address (per PIN):	9001
Street (per PIN):	SUNSET BLVD.
Address (apparent):	
Street (apparent):	SUNSET BLVD.
Mounting Type:	ROOF
Number of Faces:	1
Lighting:	FRONT
Picture:	100
Latitude:	34° 5'26.87"N
Longitude:	118°23'17.52"W
Other Faces:	None
As of:	11/27/2018
City Permit:	BB0-008-002; PC-09-856
Address (per permit):	9015
Street (per permit):	SUNSET BLVD.
2004 Inventory Ref:	SUN039
Condition:	Removed
Zone (per 2014 Inv.):	2

Notes:	
Notes From 2018:	
Notes from 2010:	

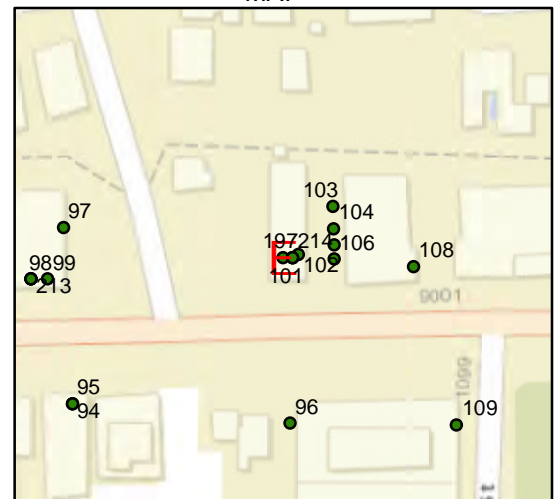
Picture

Removed

Dimensions (Decimal Feet)



MAP





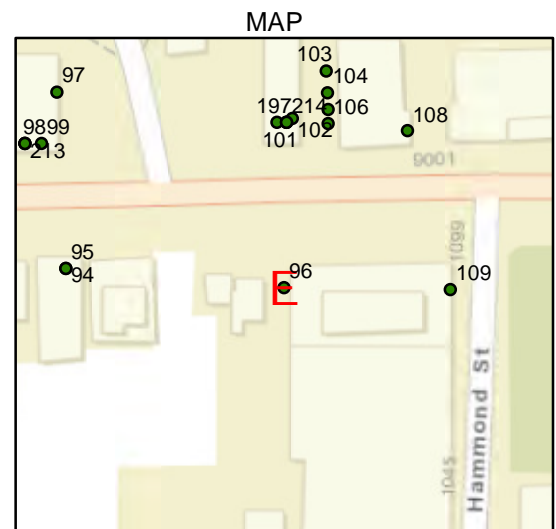
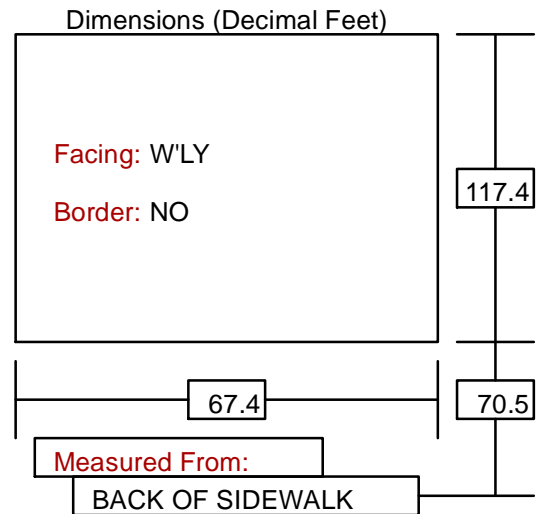
West Hollywood Billboard Report

Sunset Specific Plan Sign Number:	SSP-15
Serial/Face Identifier:	96
Sign Type:	TALLWALL
Owner:	
Owner ID Number:	
Parcel ID Number:	4340-026-027
Address (per PIN):	9000
Street (per PIN):	SUNSET BLVD.
Address (apparent):	9000
Street (apparent):	SUNSET BLVD.
Mounting Type:	BUILDING
Number of Faces:	1
Lighting:	FRONT
Picture:	96
Latitude:	34° 5'25.45"N
Longitude:	118°23'17.44"W
Other Faces:	None
As of:	11/27/2018
City Permit:	CUW-008-001; CUP-001-009; PC-01-401; CUP-002-003 (Amending CUP-01-009); PC-02-441
Address (per permit):	9000
Street (per permit):	SUNSET BLVD.
2004 Inventory Ref:	SUN057
Condition:	Removed
Zone (per 2014 Inv.):	2

Notes:	
Notes From 2018:	
Notes from 2010:	

Picture

Removed





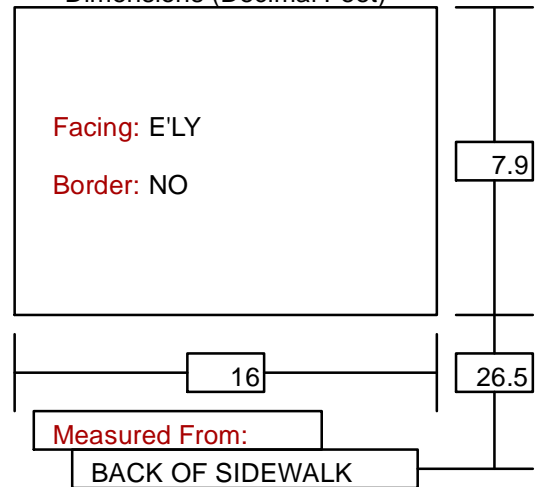
West Hollywood Billboard Report

Sunset Specific Plan Sign Number:	SSP-16
Serial/Face Identifier:	101
Sign Type:	BILLBOARD
Owner:	
Owner ID Number:	
Parcel ID Number:	5560-029-032
Address (per PIN):	9001
Street (per PIN):	SUNSET BLVD.
Address (apparent):	
Street (apparent):	SUNSET BLVD.
Mounting Type:	ROOF
Number of Faces:	1
Lighting:	FRONT
Picture:	101
Latitude:	34° 5'26.87"N
Longitude:	118°23'17.42"W
Other Faces:	None
As of:	11/27/2018
City Permit:	BB0-008-002; PC-09-856
Address (per permit):	9015
Street (per permit):	SUNSET BLVD.
2004 Inventory Ref:	SUN038
Condition:	Removed
Zone (per 2014 Inv.):	2
Notes:	
Notes From 2018:	
Notes from 2010:	

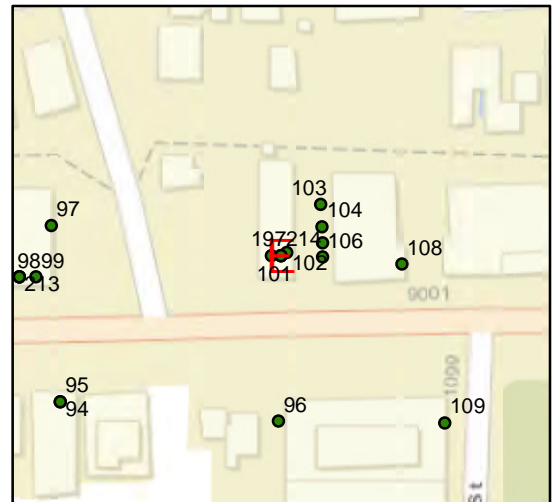
Picture

Removed

Dimensions (Decimal Feet)



MAP





West Hollywood Billboard Report

Sunset Specific Plan Sign Number:	SSP-17
-----------------------------------	---------------

Serial/Face Identifier:	197
Sign Type:	BILLBOARD
Owner:	
Owner ID Number:	
Parcel ID Number:	5560-029-032
Address (per PIN):	9001
Street (per PIN):	SUNSET BLVD.
Address (apparent):	
Street (apparent):	SUNSET BLVD.
Mounting Type:	SINGLE POLE
Number of Faces:	2

Lighting:	FRONT
Picture:	197
Latitude:	34° 5'26.87"N
Longitude:	118°23'17.42"W
Other Faces:	214

As of:	11/27/2018
--------	------------

City Permit:	
Address (per permit):	9015
Street (per permit):	SUNSET BLVD.

2004 Inventory Ref:	
---------------------	--

Condition:	New
------------	-----

Zone (per 2014 Inv.):	2
-----------------------	---

Notes:	
--------	--

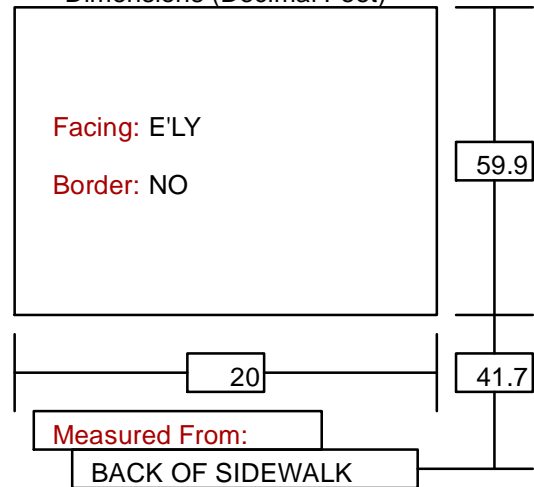
Notes From 2018:

Notes from 2010:

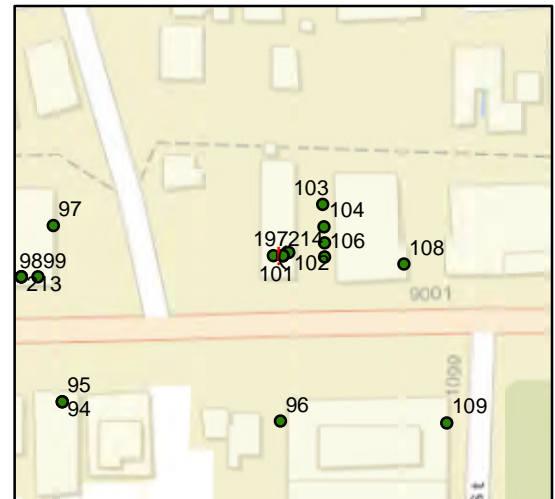
Picture



Dimensions (Decimal Feet)



MAP





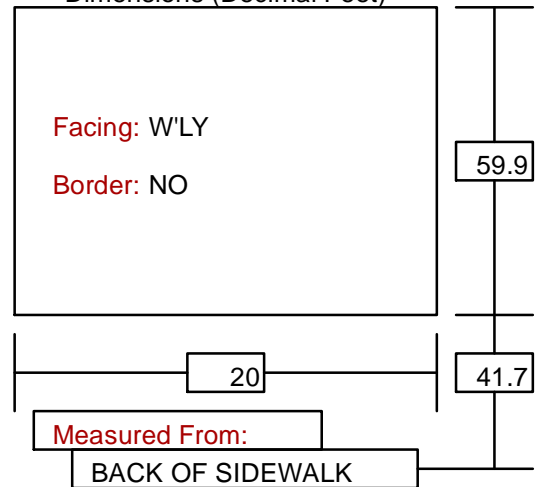
West Hollywood Billboard Report

Sunset Specific Plan Sign Number:	SSP-18
Serial/Face Identifier:	214
Sign Type:	BILLBOARD
Owner:	
Owner ID Number:	
Parcel ID Number:	5560-029-032
Address (per PIN):	9001
Street (per PIN):	SUNSET BLVD.
Address (apparent):	
Street (apparent):	SUNSET BLVD.
Mounting Type:	SINGLE POLE
Number of Faces:	2
Lighting:	FRONT
Picture:	214
Latitude:	34° 5'26.87"N
Longitude:	118°23'17.42"W
Other Faces:	197
As of:	11/27/2018
City Permit:	
Address (per permit):	9015
Street (per permit):	SUNSET BLVD.
2004 Inventory Ref:	
Condition:	New
Zone (per 2014 Inv.):	2
Notes:	
Notes From 2018:	
Notes from 2010:	

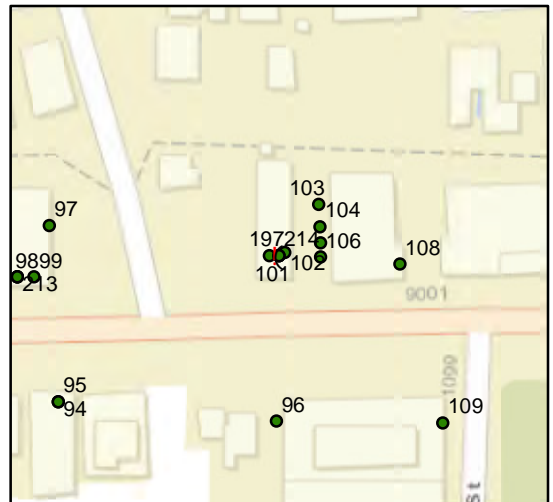
Picture



Dimensions (Decimal Feet)



MAP





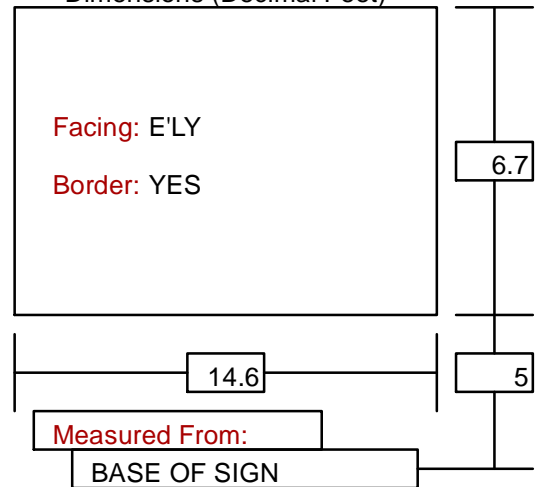
West Hollywood Billboard Report

Sunset Specific Plan Sign Number:	SSP-19
Serial/Face Identifier:	102
Sign Type:	BILLBOARD
Owner:	
Owner ID Number:	
Parcel ID Number:	5560-029-032
Address (per PIN):	9001
Street (per PIN):	SUNSET BLVD.
Address (apparent):	
Street (apparent):	SUNSET BLVD.
Mounting Type:	BUILDING
Number of Faces:	1
Lighting:	FRONT
Picture:	102
Latitude:	34° 5'26.90"N
Longitude:	118°23'17.36"W
Other Faces:	None
As of:	11/27/2018
City Permit:	BB0-008-002; PC-09-856
Address (per permit):	9015
Street (per permit):	SUNSET BLVD.
2004 Inventory Ref:	SUN037
Condition:	Removed
Zone (per 2014 Inv.):	2
Notes:	
Notes From 2018:	
Notes from 2010:	

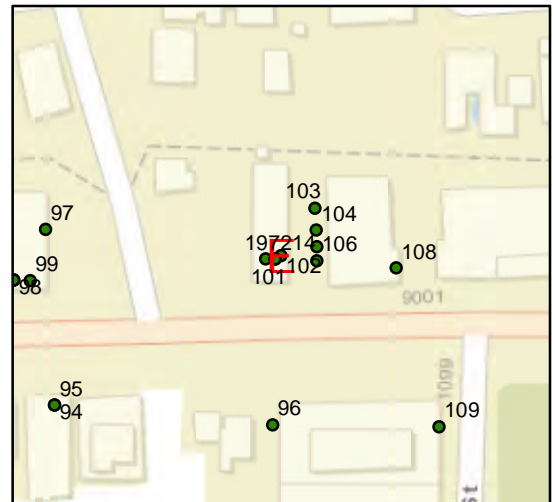
Picture

Removed

Dimensions (Decimal Feet)



MAP





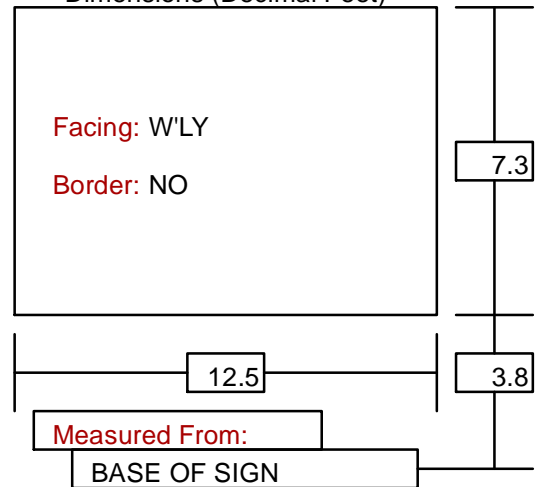
West Hollywood Billboard Report

Sunset Specific Plan Sign Number:	SSP-20
Serial/Face Identifier:	103
Sign Type:	BILLBOARD
Owner:	
Owner ID Number:	
Parcel ID Number:	5560-029-032
Address (per PIN):	9001
Street (per PIN):	SUNSET BLVD.
Address (apparent):	9009
Street (apparent):	SUNSET BLVD.
Mounting Type:	BUILDING
Number of Faces:	1
Lighting:	FRONT
Picture:	103
Latitude:	34° 5'27.31"N
Longitude:	118°23'17.01"W
Other Faces:	None
As of:	11/27/2018
City Permit:	BB0-008-002; PC-09-856
Address (per permit):	9015
Street (per permit):	SUNSET BLVD.
2004 Inventory Ref:	
Condition:	Good Condition
Zone (per 2014 Inv.):	2
Notes:	
Notes From 2018:	
Notes from 2010:	

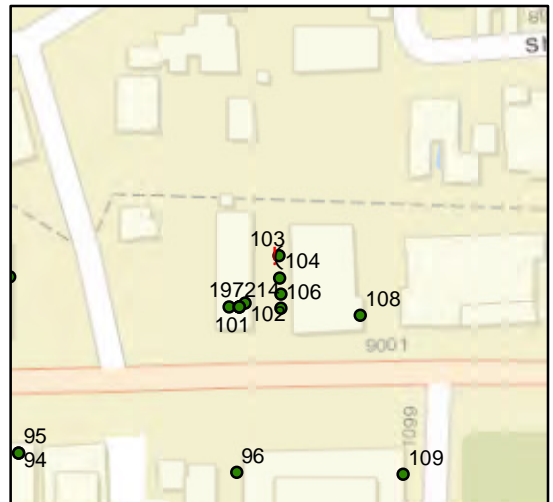
Picture



Dimensions (Decimal Feet)



MAP





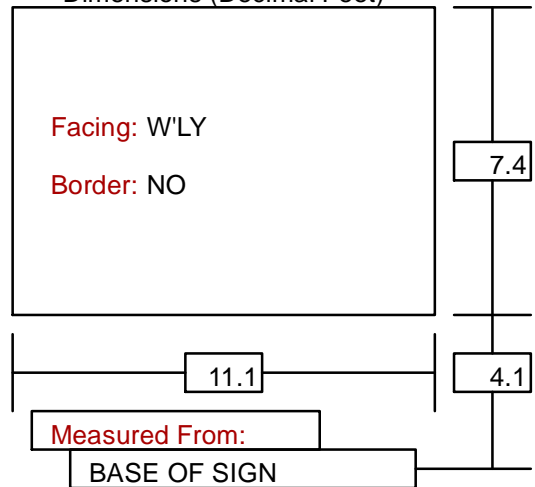
West Hollywood Billboard Report

Sunset Specific Plan Sign Number:	SSP-21
Serial/Face Identifier:	104
Sign Type:	BILLBOARD
Owner:	
Owner ID Number:	
Parcel ID Number:	5560-029-032
Address (per PIN):	9001
Street (per PIN):	SUNSET BLVD.
Address (apparent):	9009
Street (apparent):	SUNSET BLVD.
Mounting Type:	BUILDING
Number of Faces:	1
Lighting:	FRONT
Picture:	104
Latitude:	34° 5'27.12"N
Longitude:	118°23'17.00"W
Other Faces:	None
As of:	11/27/2018
City Permit:	BB0-008-002; PC-09-856
Address (per permit):	9015
Street (per permit):	SUNSET BLVD.
2004 Inventory Ref:	
Condition:	Good Condition
Zone (per 2014 Inv.):	2
Notes:	
Notes From 2018:	
Notes from 2010:	

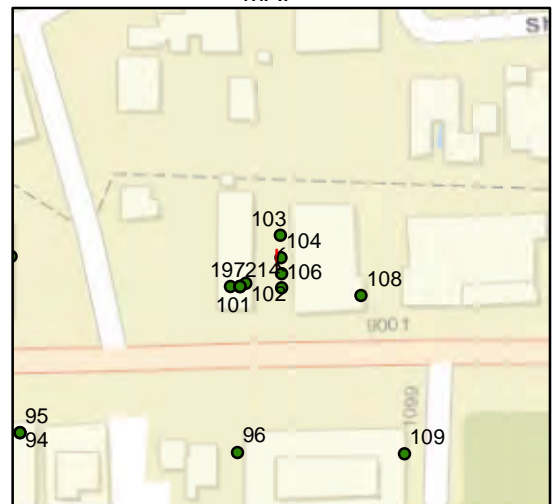
Picture



Dimensions (Decimal Feet)



MAP





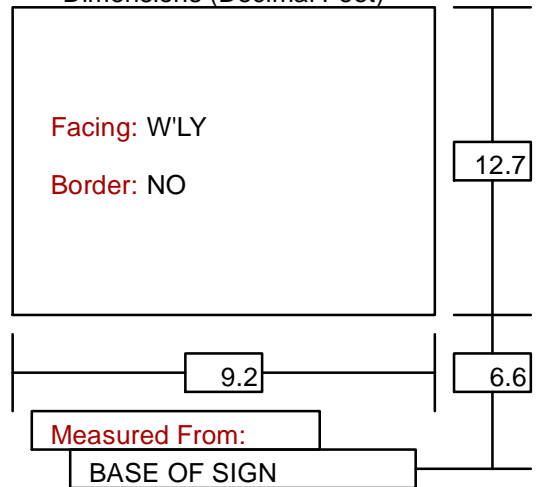
West Hollywood Billboard Report

Sunset Specific Plan Sign Number:	SSP-22
Serial/Face Identifier:	105
Sign Type:	BILLBOARD
Owner:	
Owner ID Number:	
Parcel ID Number:	5560-029-032
Address (per PIN):	9001
Street (per PIN):	SUNSET BLVD.
Address (apparent):	9009
Street (apparent):	SUNSET BLVD.
Mounting Type:	BUILDING
Number of Faces:	1
Lighting:	FRONT
Picture:	105
Latitude:	34° 5'26.98"N
Longitude:	118°23'16.99"W
Other Faces:	None
As of:	11/27/2018
City Permit:	BB0-008-002; PC-09-856
Address (per permit):	9015
Street (per permit):	SUNSET BLVD.
2004 Inventory Ref:	OSS010
Condition:	Good Condition
Zone (per 2014 Inv.):	2
Notes:	
Notes From 2018:	
Notes from 2010:	

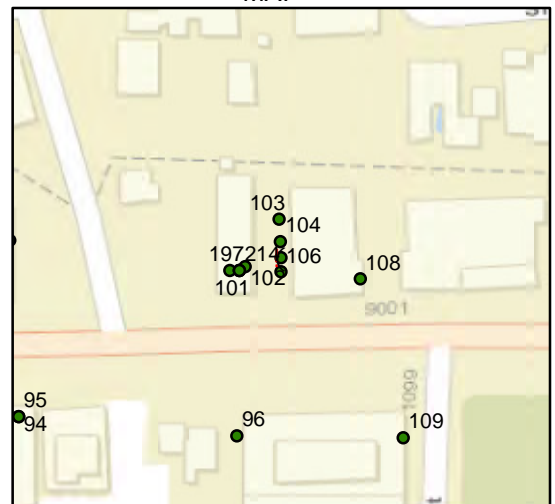
Picture



Dimensions (Decimal Feet)



MAP





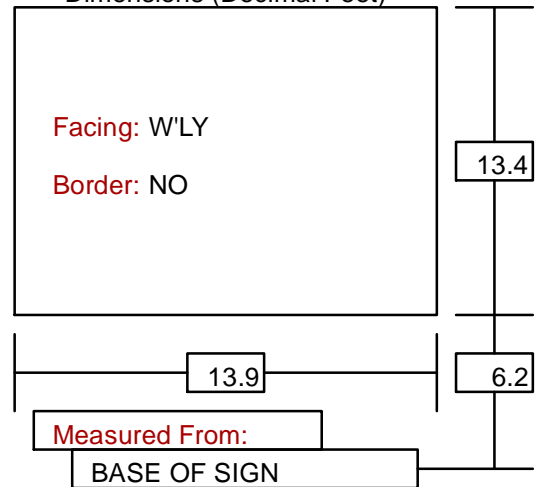
West Hollywood Billboard Report

Sunset Specific Plan Sign Number:	SSP-23
Serial/Face Identifier:	106
Sign Type:	BILLBOARD
Owner:	
Owner ID Number:	
Parcel ID Number:	5560-029-032
Address (per PIN):	9001
Street (per PIN):	SUNSET BLVD.
Address (apparent):	9009
Street (apparent):	SUNSET BLVD.
Mounting Type:	BUILDING
Number of Faces:	1
Lighting:	FRONT
Picture:	106
Latitude:	34° 5'26.86"N
Longitude:	118°23'16.99"W
Other Faces:	None
As of:	11/27/2018
City Permit:	BB0-008-002; PC-09-856
Address (per permit):	9015
Street (per permit):	SUNSET BLVD.
2004 Inventory Ref:	OSS009
Condition:	Good Condition
Zone (per 2014 Inv.):	2
Notes:	
Notes From 2018:	
Notes from 2010:	

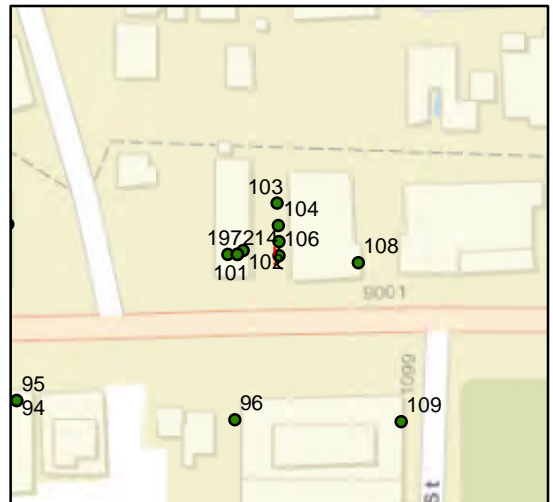
Picture



Dimensions (Decimal Feet)



MAP





West Hollywood Billboard Report

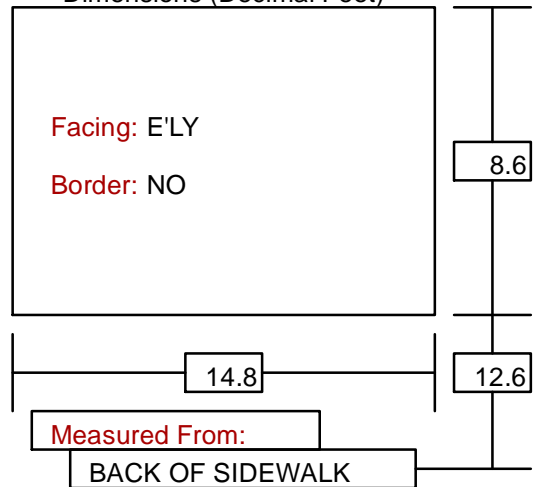
Sunset Specific Plan Sign Number:	SSP-24
Serial/Face Identifier:	108
Sign Type:	BILLBOARD
Owner:	
Owner ID Number:	
Parcel ID Number:	5560-029-032
Address (per PIN):	9001
Street (per PIN):	SUNSET BLVD.
Address (apparent):	9009
Street (apparent):	SUNSET BLVD.
Mounting Type:	BUILDING
Number of Faces:	1
Lighting:	FRONT
Picture:	108
Latitude:	34° 5'26.80"N
Longitude:	118°23'16.17"W
Other Faces:	None
As of:	11/27/2018
City Permit:	BB0-008-002; PC-09-856
Address (per permit):	9015
Street (per permit):	SUNSET BLVD.
2004 Inventory Ref:	OSS008
Condition:	Good Condition
Zone (per 2014 Inv.):	2

Notes:	
Notes From 2018:	
Notes from 2010:	

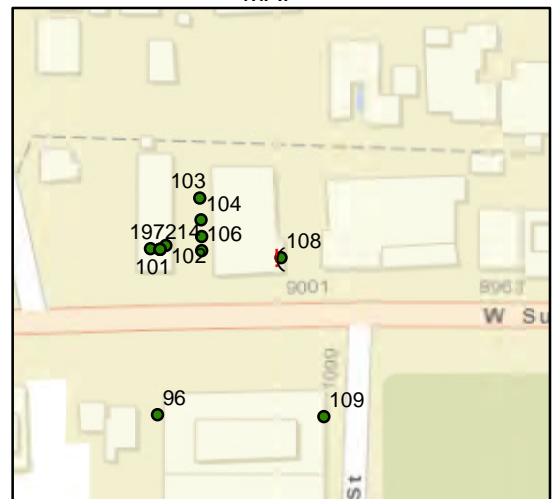
Picture



Dimensions (Decimal Feet)



MAP





West Hollywood Billboard Report

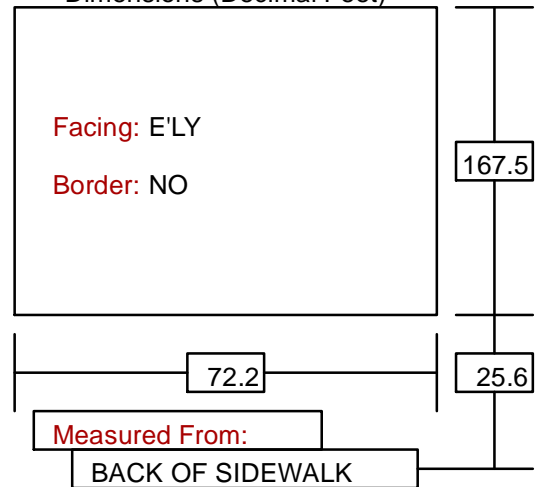
Sunset Specific Plan Sign Number:	SSP-25
Serial/Face Identifier:	109
Sign Type:	WALLSCAPE
Owner:	
Owner ID Number:	
Parcel ID Number:	4340-026-027
Address (per PIN):	9000
Street (per PIN):	SUNSET BLVD.
Address (apparent):	9000
Street (apparent):	SUNSET BLVD.
Mounting Type:	BUILDING
Number of Faces:	1
Lighting:	FRONT
Picture:	109
Latitude:	34° 5'25.44"N
Longitude:	118°23'15.72"W
Other Faces:	None
As of:	11/27/2018
City Permit:	CUW-008-001; CUP-001-009; PC-01-401; CUP-002-003 (Amending CUP-01-009); PC-02-441
Address (per permit):	9000
Street (per permit):	SUNSET BLVD.
2004 Inventory Ref:	
Condition:	Good Condition
Zone (per 2014 Inv.):	2

Notes:	
Notes From 2018:	
Notes from 2010:	

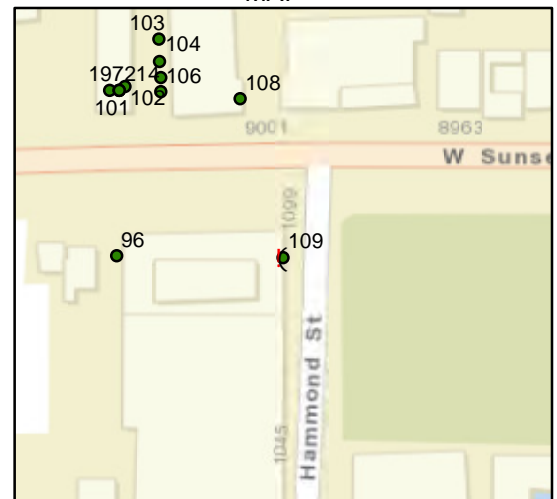
Picture



Dimensions (Decimal Feet)



MAP





West Hollywood Billboard Report

Sunset Specific Plan Sign Number:	SSP-26
-----------------------------------	---------------

Serial/Face Identifier:	110
Sign Type:	BILLBOARD
Owner:	ACE
Owner ID Number:	357
Parcel ID Number:	4340-001-001
Address (per PIN):	8900
Street (per PIN):	SUNSET BLVD.
Address (apparent):	8906
Street (apparent):	SUNSET BLVD.
Mounting Type:	SINGLE POLE
Number of Faces:	2

Lighting:	FRONT
Picture:	110
Latitude:	34° 5'25.69"N
Longitude:	118°23'9.61"W
Other Faces:	111

As of:	11/27/2018
--------	------------

City Permit:	CBB-001-060; CBB-002-052
Address (per permit):	8900
Street (per permit):	SUNSET BLVD.

2004 Inventory Ref:	SUN056B
---------------------	---------

Condition:	Good Condition
------------	----------------

Zone (per 2014 Inv.):	2
-----------------------	---

Notes:	
--------	--

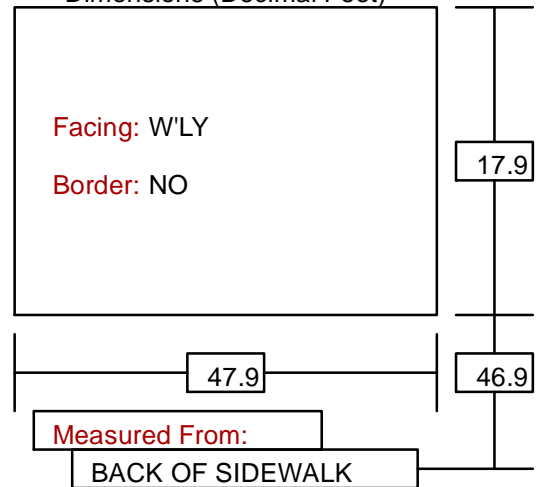
Notes From 2018:

Notes from 2010:

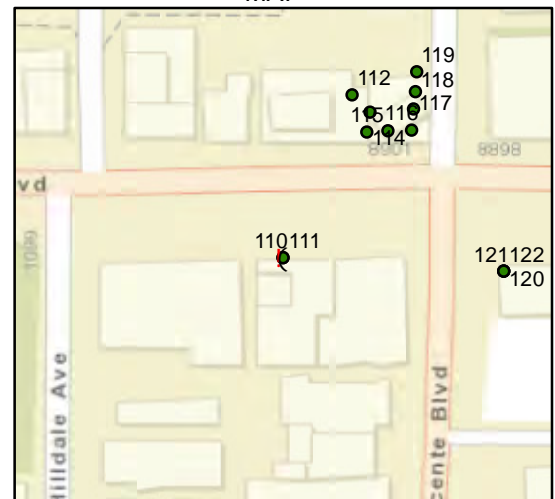
Picture



Dimensions (Decimal Feet)



MAP





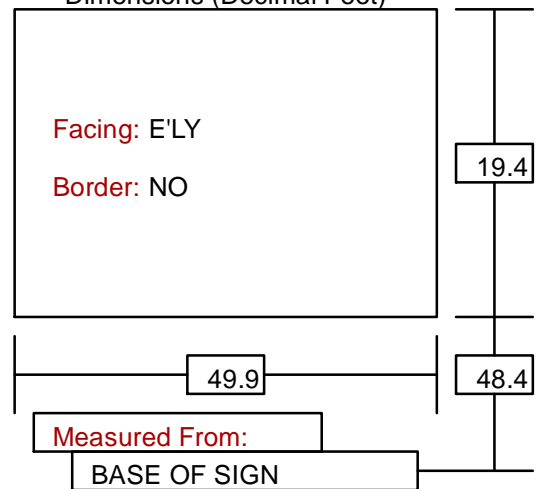
West Hollywood Billboard Report

Sunset Specific Plan Sign Number:	SSP-27
Serial/Face Identifier:	111
Sign Type:	BILLBOARD
Owner:	ACE
Owner ID Number:	4120
Parcel ID Number:	4340-001-001
Address (per PIN):	8900
Street (per PIN):	SUNSET BLVD.
Address (apparent):	8906
Street (apparent):	SUNSET BLVD.
Mounting Type:	SINGLE POLE
Number of Faces:	2
Lighting:	FRONT
Picture:	111
Latitude:	34° 5'25.69"N
Longitude:	118°23'9.61"W
Other Faces:	110
As of:	11/27/2018
City Permit:	CBB-001-060; CBB-002-052
Address (per permit):	8900
Street (per permit):	SUNSET BLVD.
2004 Inventory Ref:	SUN056A
Condition:	Good Condition
Zone (per 2014 Inv.):	2
Notes:	
Notes From 2018:	
Notes from 2010:	

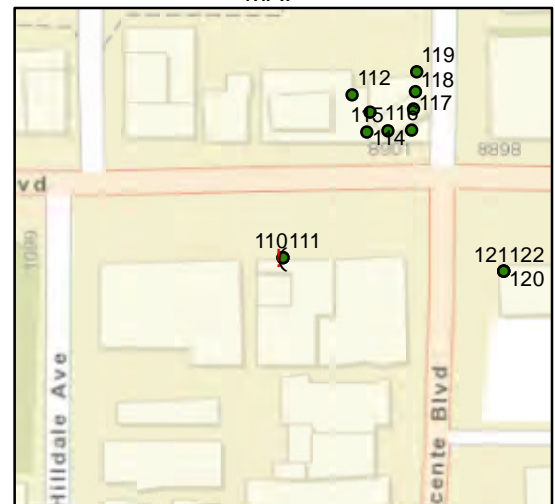
Picture



Dimensions (Decimal Feet)



MAP





West Hollywood Billboard Report

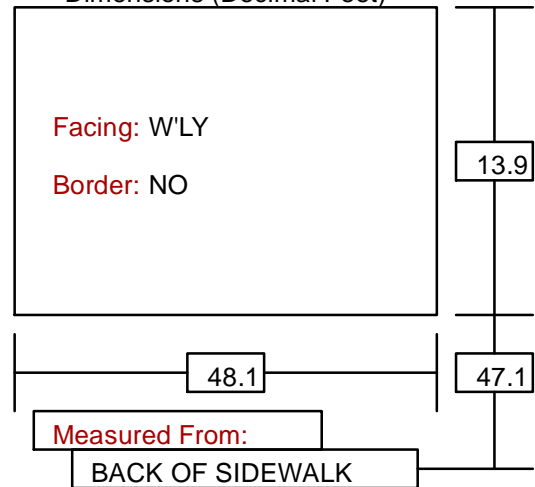
Sunset Specific Plan Sign Number:	SSP-28
Serial/Face Identifier:	112
Sign Type:	BILLBOARD
Owner:	ACE
Owner ID Number:	1003W
Parcel ID Number:	5560-024-001
Address (per PIN):	8901
Street (per PIN):	SUNSET BLVD.
Address (apparent):	8901
Street (apparent):	SUNSET BLVD.
Mounting Type:	ROOF
Number of Faces:	1
Lighting:	FRONT
Picture:	112
Latitude:	34° 5'27.09"N
Longitude:	118°23'8.90"W
Other Faces:	None
As of:	11/27/2018
City Permit:	BB0-009-001; CBB-009-001
Address (per permit):	8901
Street (per permit):	SUNSET BLVD.
2004 Inventory Ref:	SUN055
Condition:	Good Condition
Zone (per 2014 Inv.):	2

Notes:	
Notes From 2018:	
Notes from 2010:	

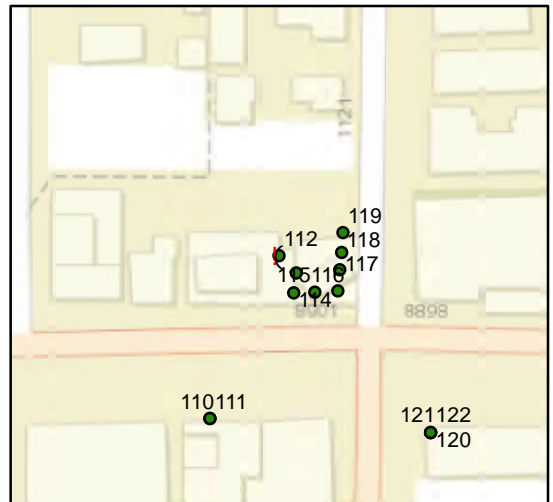
Picture



Dimensions (Decimal Feet)



MAP





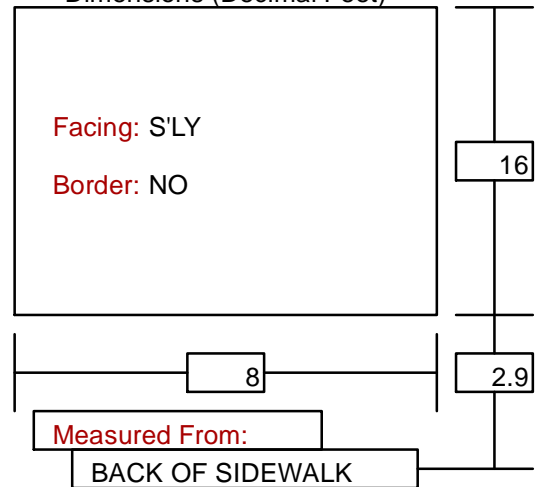
West Hollywood Billboard Report

Sunset Specific Plan Sign Number:	SSP-29
Serial/Face Identifier:	114
Sign Type:	BILLBOARD
Owner:	
Owner ID Number:	
Parcel ID Number:	5560-024-001
Address (per PIN):	8901
Street (per PIN):	SUNSET BLVD.
Address (apparent):	8901
Street (apparent):	SUNSET BLVD.
Mounting Type:	BUILDING
Number of Faces:	1
Lighting:	FRONT
Picture:	114
Latitude:	34° 5'26.77"N
Longitude:	118°23'8.75"W
Other Faces:	None
As of:	11/28/2018
City Permit:	BB0-009-001; CBB-009-001
Address (per permit):	8901
Street (per permit):	SUNSET BLVD.
2004 Inventory Ref:	
Condition:	Good Condition
Zone (per 2014 Inv.):	2
Notes:	
Notes From 2018:	
Notes from 2010:	

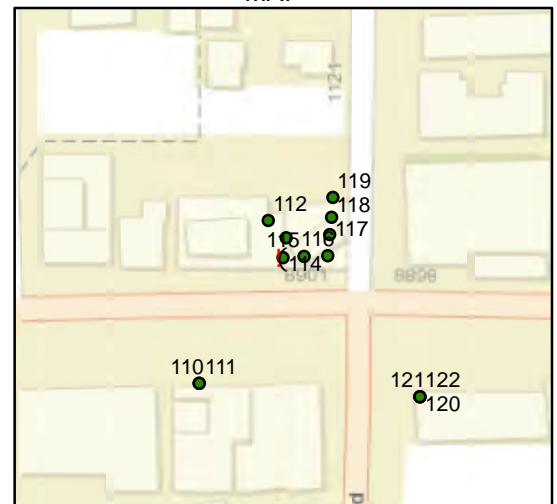
Picture



Dimensions (Decimal Feet)



MAP





West Hollywood Billboard Report

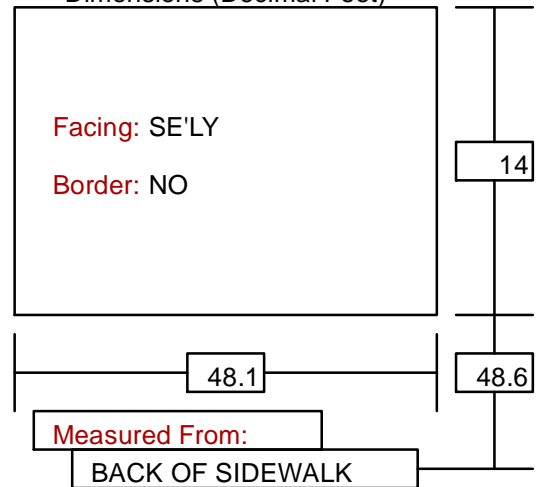
Sunset Specific Plan Sign Number:	SSP-30
Serial/Face Identifier:	113
Sign Type:	BILLBOARD
Owner:	ACE
Owner ID Number:	1003E
Parcel ID Number:	5560-024-001
Address (per PIN):	8901
Street (per PIN):	SUNSET BLVD.
Address (apparent):	8901
Street (apparent):	SUNSET BLVD.
Mounting Type:	ROOF
Number of Faces:	1
Lighting:	FRONT
Picture:	113
Latitude:	34° 5'26.94"N
Longitude:	118°23'8.72"W
Other Faces:	None
As of:	11/27/2018
City Permit:	BB0-009-001; CBB-009-001
Address (per permit):	8901
Street (per permit):	SUNSET BLVD.
2004 Inventory Ref:	SUN054
Condition:	Good Condition
Zone (per 2014 Inv.):	2

Notes:	
Notes From 2018:	
Notes from 2010:	

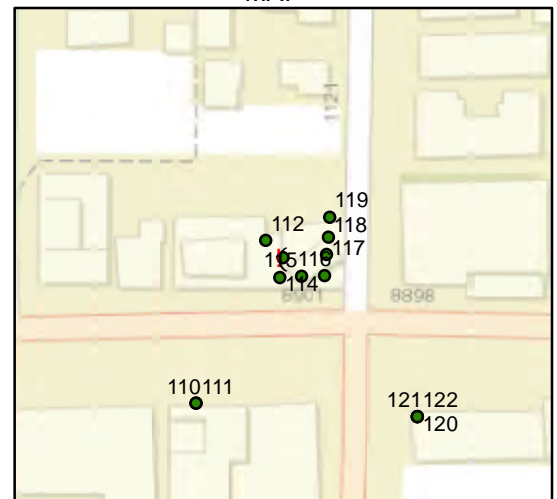
Picture



Dimensions (Decimal Feet)



MAP





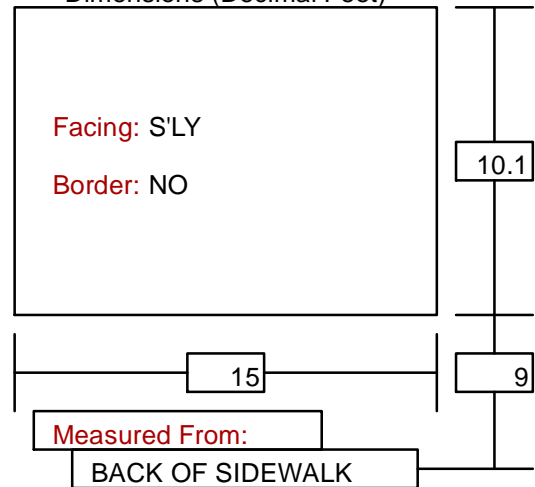
West Hollywood Billboard Report

Sunset Specific Plan Sign Number:	SSP-31
Serial/Face Identifier:	115
Sign Type:	BILLBOARD
Owner:	
Owner ID Number:	
Parcel ID Number:	5560-024-001
Address (per PIN):	8901
Street (per PIN):	SUNSET BLVD.
Address (apparent):	8901
Street (apparent):	SUNSET BLVD.
Mounting Type:	BUILDING
Number of Faces:	1
Lighting:	FRONT
Picture:	115
Latitude:	34° 5'26.78"N
Longitude:	118°23'8.53"W
Other Faces:	None
As of:	11/28/2018
City Permit:	BB0-009-001; CBB-009-001
Address (per permit):	8901
Street (per permit):	SUNSET BLVD.
2004 Inventory Ref:	
Condition:	Good Condition
Zone (per 2014 Inv.):	2
Notes:	
Notes From 2018:	
Notes from 2010:	

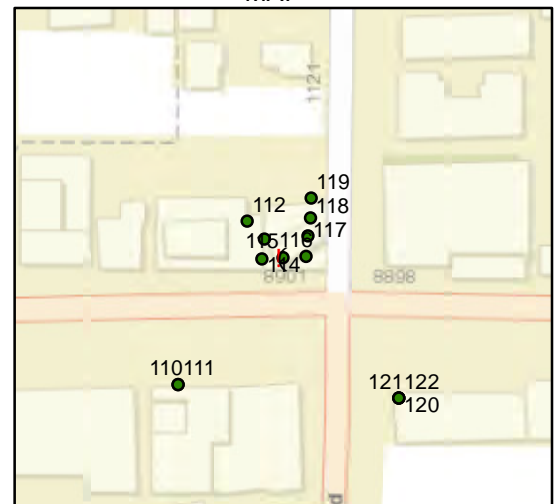
Picture



Dimensions (Decimal Feet)



MAP





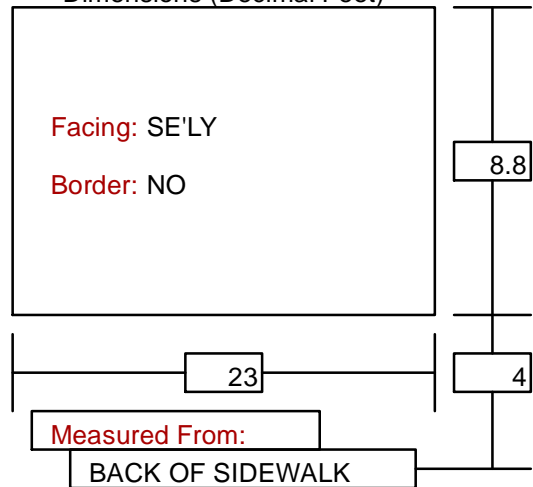
West Hollywood Billboard Report

Sunset Specific Plan Sign Number:	SSP-32
Serial/Face Identifier:	116
Sign Type:	BILLBOARD
Owner:	
Owner ID Number:	
Parcel ID Number:	5560-024-001
Address (per PIN):	8901
Street (per PIN):	SUNSET BLVD.
Address (apparent):	8901
Street (apparent):	SUNSET BLVD.
Mounting Type:	BUILDING
Number of Faces:	1
Lighting:	FRONT
Picture:	116
Latitude:	34° 5'26.79"N
Longitude:	118°23'8.29"W
Other Faces:	None
As of:	11/28/2018
City Permit:	BB0-009-001; CBB-009-001
Address (per permit):	8901
Street (per permit):	SUNSET BLVD.
2004 Inventory Ref:	
Condition:	Good Condition
Zone (per 2014 Inv.):	2
Notes:	
Notes From 2018:	
Notes from 2010:	

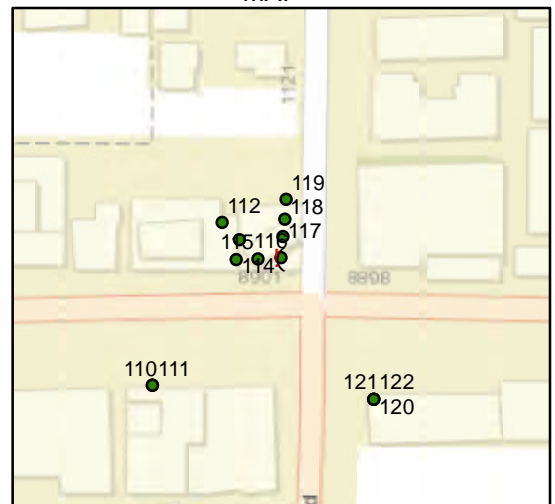
Picture



Dimensions (Decimal Feet)



MAP





West Hollywood Billboard Report

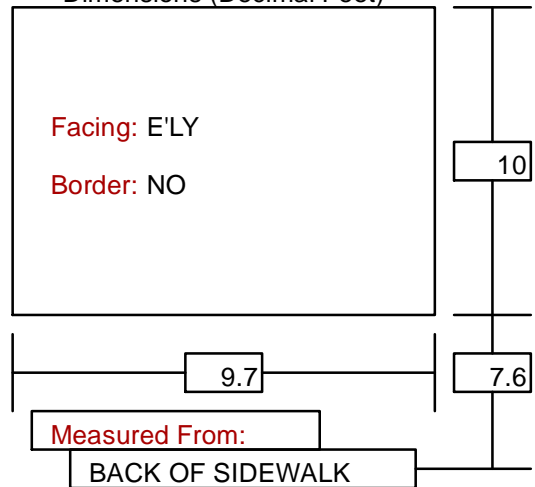
Sunset Specific Plan Sign Number:	SSP-33
Serial/Face Identifier:	117
Sign Type:	BILLBOARD
Owner:	
Owner ID Number:	
Parcel ID Number:	5560-024-001
Address (per PIN):	8901
Street (per PIN):	SUNSET BLVD.
Address (apparent):	8901
Street (apparent):	SUNSET BLVD.
Mounting Type:	BUILDING
Number of Faces:	1
Lighting:	FRONT
Picture:	117
Latitude:	34° 5'26.97"N
Longitude:	118°23'8.27"W
Other Faces:	None
As of:	11/28/2018
City Permit:	BB0-009-001; CBB-009-001
Address (per permit):	8901
Street (per permit):	SUNSET BLVD.
2004 Inventory Ref:	
Condition:	Good Condition
Zone (per 2014 Inv.):	2

Notes:	
Notes From 2018:	
Notes from 2010:	

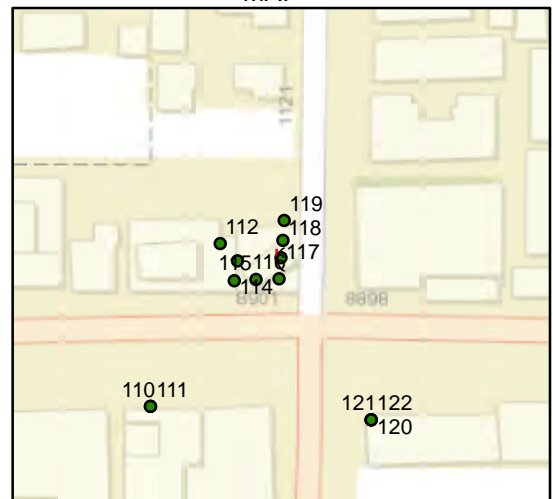
Picture



Dimensions (Decimal Feet)



MAP





West Hollywood Billboard Report

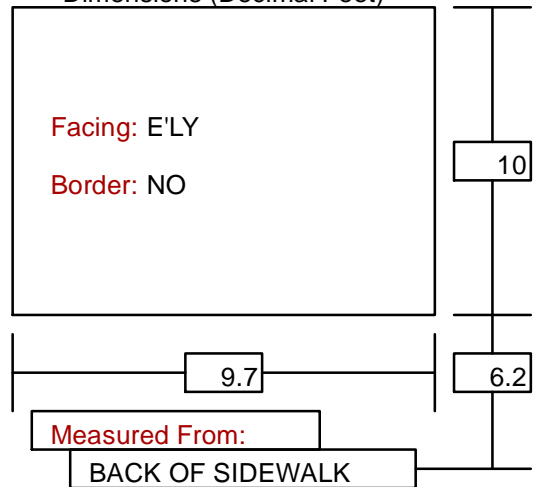
Sunset Specific Plan Sign Number:	SSP-34
Serial/Face Identifier:	118
Sign Type:	BILLBOARD
Owner:	
Owner ID Number:	
Parcel ID Number:	5560-024-001
Address (per PIN):	8901
Street (per PIN):	SUNSET BLVD.
Address (apparent):	8901
Street (apparent):	SUNSET BLVD.
Mounting Type:	BUILDING
Number of Faces:	1
Lighting:	FRONT
Picture:	118
Latitude:	34° 5'27.12"N
Longitude:	118°23'8.25"W
Other Faces:	None
As of:	11/28/2018
City Permit:	BB0-009-001; CBB-009-001
Address (per permit):	8901
Street (per permit):	SUNSET BLVD.
2004 Inventory Ref:	
Condition:	Good Condition
Zone (per 2014 Inv.):	2

Notes:	
Notes From 2018:	
Notes from 2010:	

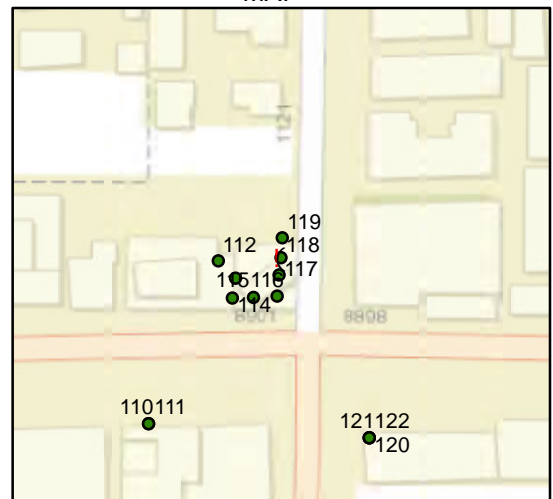
Picture



Dimensions (Decimal Feet)



MAP





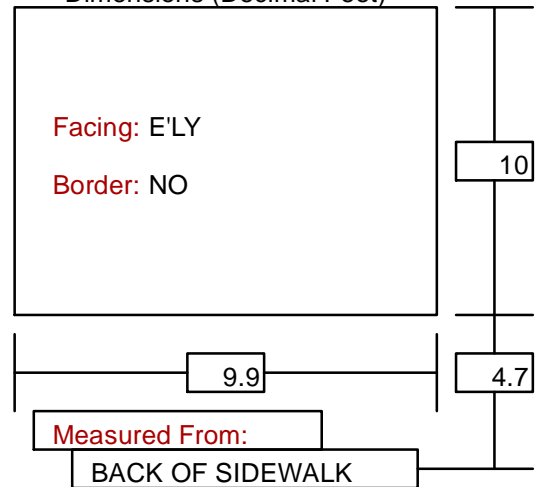
West Hollywood Billboard Report

Sunset Specific Plan Sign Number:	SSP-35
Serial/Face Identifier:	119
Sign Type:	BILLBOARD
Owner:	
Owner ID Number:	
Parcel ID Number:	5560-024-001
Address (per PIN):	8901
Street (per PIN):	SUNSET BLVD.
Address (apparent):	8901
Street (apparent):	SUNSET BLVD.
Mounting Type:	BUILDING
Number of Faces:	1
Lighting:	FRONT
Picture:	119
Latitude:	34° 5'27.29"N
Longitude:	118°23'8.24"W
Other Faces:	None
As of:	11/28/2018
City Permit:	BB0-009-001; CBB-009-001
Address (per permit):	8901
Street (per permit):	SUNSET BLVD.
2004 Inventory Ref:	
Condition:	Good Condition
Zone (per 2014 Inv.):	2
Notes:	
Notes From 2018:	
Notes from 2010:	

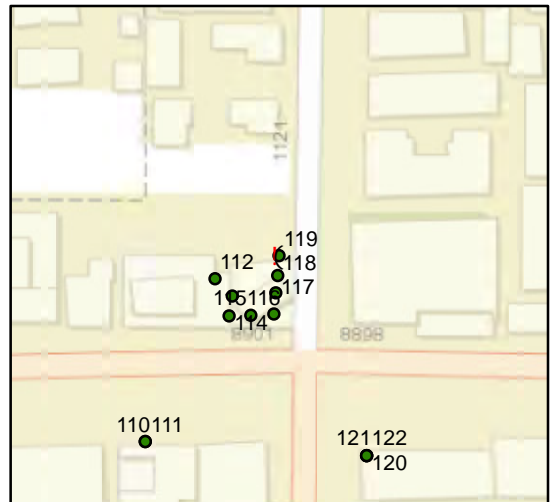
Picture



Dimensions (Decimal Feet)



MAP





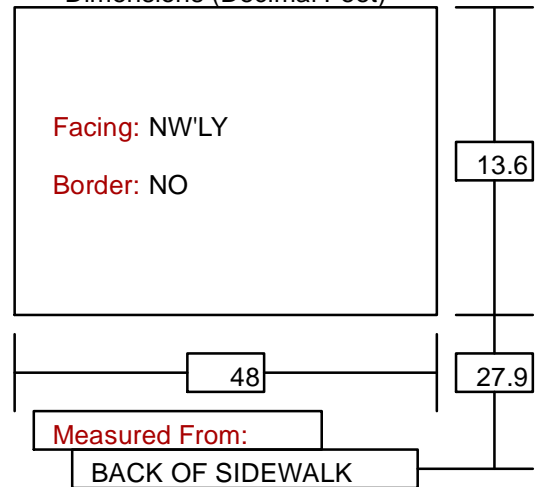
West Hollywood Billboard Report

Sunset Specific Plan Sign Number:	SSP-36
Serial/Face Identifier:	120
Sign Type:	BILLBOARD
Owner:	OUTFRONT
Owner ID Number:	0190
Parcel ID Number:	4339-017-003
Address (per PIN):	8874
Street (per PIN):	SUNSET BLVD.
Address (apparent):	8878
Street (apparent):	SUNSET BLVD.
Mounting Type:	ROOF
Number of Faces:	3
Lighting:	FRONT
Picture:	120
Latitude:	34° 5'25.58"N
Longitude:	118°23'7.33"W
Other Faces:	121; 122
As of:	11/28/2018
City Permit:	
Address (per permit):	
Street (per permit):	
2004 Inventory Ref:	SUN053
Condition:	Good Condition
Zone (per 2014 Inv.):	3
Notes:	
Notes From 2018:	
Notes from 2010:	

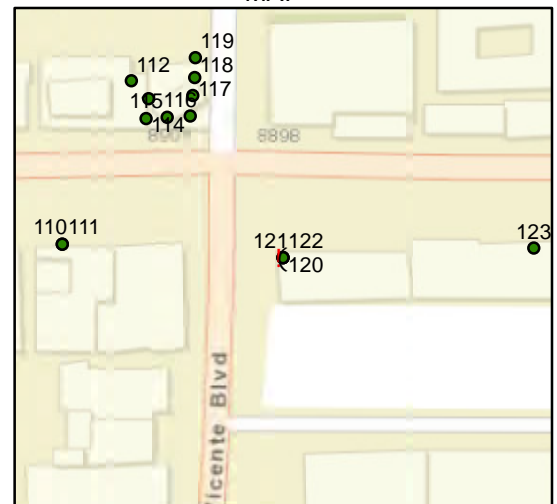
Picture



Dimensions (Decimal Feet)



MAP





West Hollywood Billboard Report

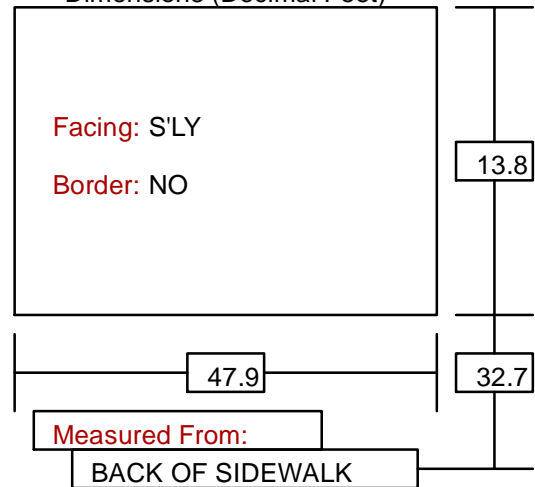
Sunset Specific Plan Sign Number:	SSP-37
Serial/Face Identifier:	121
Sign Type:	BILLBOARD
Owner:	
Owner ID Number:	0192
Parcel ID Number:	4339-017-003
Address (per PIN):	8874
Street (per PIN):	SUNSET BLVD.
Address (apparent):	8878
Street (apparent):	SUNSET BLVD.
Mounting Type:	ROOF
Number of Faces:	3
Lighting:	FRONT
Picture:	121
Latitude:	34° 5'25.58"N
Longitude:	118°23'7.33"W
Other Faces:	120; 122
As of:	11/28/2018
City Permit:	
Address (per permit):	
Street (per permit):	
2004 Inventory Ref:	SUN051
Condition:	Good Condition
Zone (per 2014 Inv.):	3

Notes:	
Notes From 2018:	
Notes from 2010:	

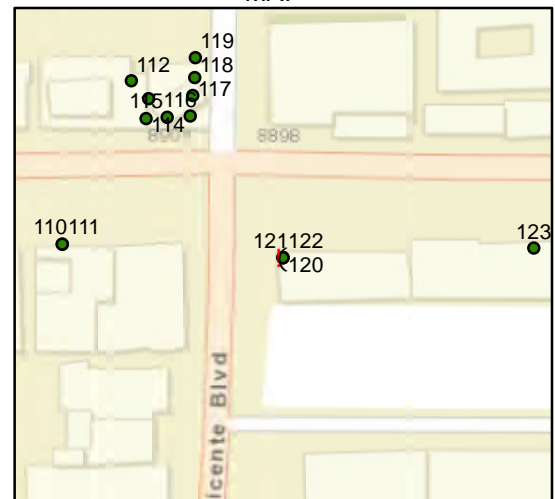
Picture



Dimensions (Decimal Feet)



MAP





West Hollywood Billboard Report

Sunset Specific Plan Sign Number:	SSP-38
-----------------------------------	---------------

Serial/Face Identifier:	122
Sign Type:	BILLBOARD
Owner:	
Owner ID Number:	0180
Parcel ID Number:	4339-017-003
Address (per PIN):	8874
Street (per PIN):	SUNSET BLVD.
Address (apparent):	8878
Street (apparent):	SUNSET BLVD.
Mounting Type:	ROOF
Number of Faces:	3

Lighting:	FRONT
Picture:	122
Latitude:	34° 5'25.58"N
Longitude:	118°23'7.33"W
Other Faces:	120; 121

As of:	11/28/2018
--------	------------

City Permit:	
Address (per permit):	
Street (per permit):	

2004 Inventory Ref:	SUN052
---------------------	--------

Condition:	Good Condition
------------	----------------

Zone (per 2014 Inv.):	3
-----------------------	---

Notes:	
--------	--

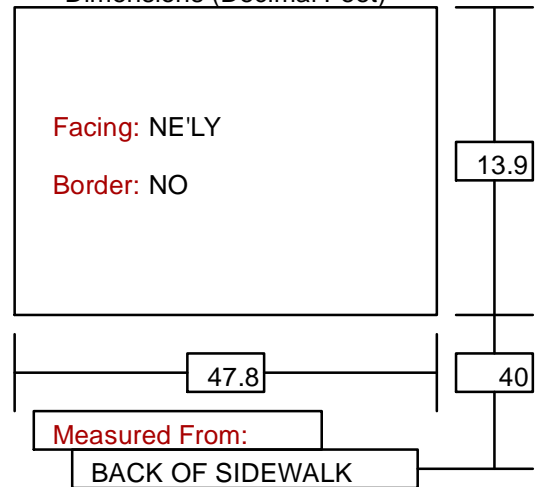
Notes From 2018:

Notes from 2010:

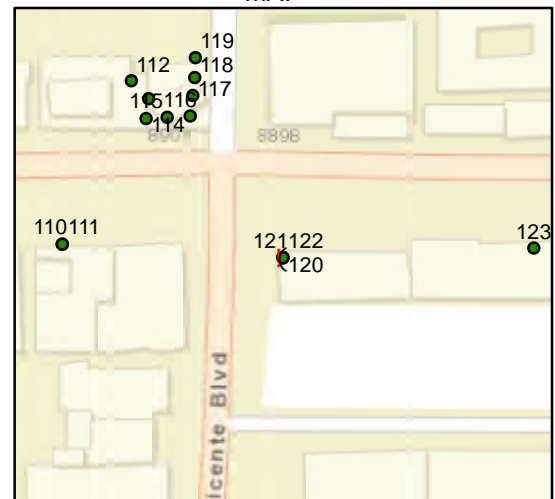
Picture



Dimensions (Decimal Feet)



MAP





West Hollywood Billboard Report

Sunset Specific Plan Sign Number:	SSP-39
-----------------------------------	---------------

Serial/Face Identifier:	123
Sign Type:	BILLBOARD
Owner:	NETFLIX
Owner ID Number:	570
Parcel ID Number:	4339-017-001
Address (per PIN):	8850
Street (per PIN):	SUNSET BLVD.
Address (apparent):	8850-8860
Street (apparent):	SUNSET BLVD.
Mounting Type:	ROOF
Number of Faces:	1

Lighting:	FRONT
Picture:	123
Latitude:	34° 5'25.67"N
Longitude:	118°23'4.74"W
Other Faces:	None

As of:	11/28/2018
--------	------------

City Permit:	
Address (per permit):	
Street (per permit):	

2004 Inventory Ref:	SUN050
---------------------	--------

Condition:	Good Condition
------------	----------------

Zone (per 2014 Inv.):	3
-----------------------	---

Notes:	
--------	--

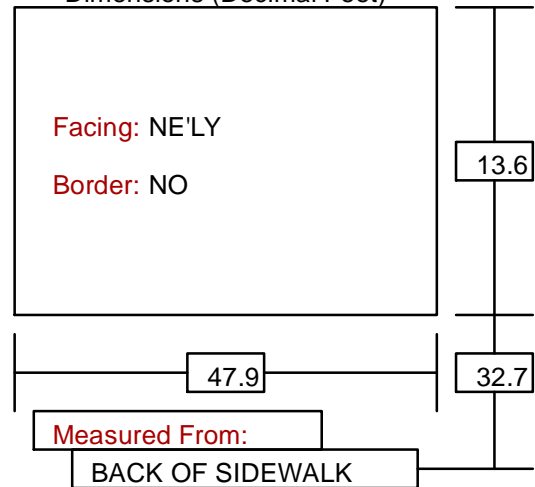
Notes From 2018:	
------------------	--

Notes from 2010:	
------------------	--

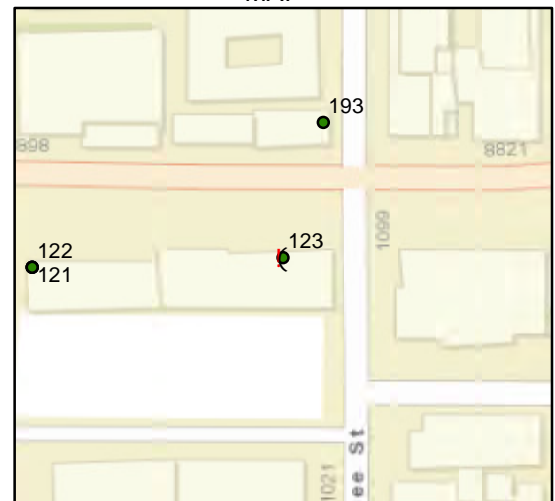
Picture



Dimensions (Decimal Feet)



MAP





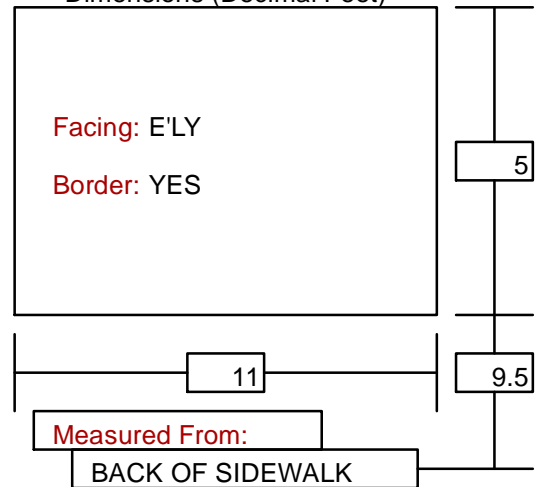
West Hollywood Billboard Report

Sunset Specific Plan Sign Number:	SSP-40
Serial/Face Identifier:	193
Sign Type:	BILLBOARD
Owner:	LAMAR
Owner ID Number:	
Parcel ID Number:	5560-023-001
Address (per PIN):	8849
Street (per PIN):	SUNSET BLVD.
Address (apparent):	8847-8863
Street (apparent):	SUNSET BLVD.
Mounting Type:	WALL
Number of Faces:	1
Lighting:	
Picture:	193
Latitude:	34° 5'26.83"N
Longitude:	118°23'4.33"W
Other Faces:	None
As of:	11/28/2018
City Permit:	
Address (per permit):	
Street (per permit):	
2004 Inventory Ref:	OSS007
Condition:	Good Condition
Zone (per 2014 Inv.):	3
Notes:	
Notes From 2018:	
Notes from 2010:	

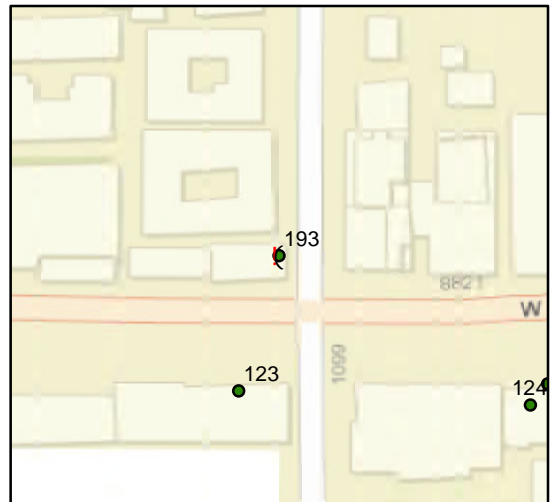
Picture



Dimensions (Decimal Feet)



MAP





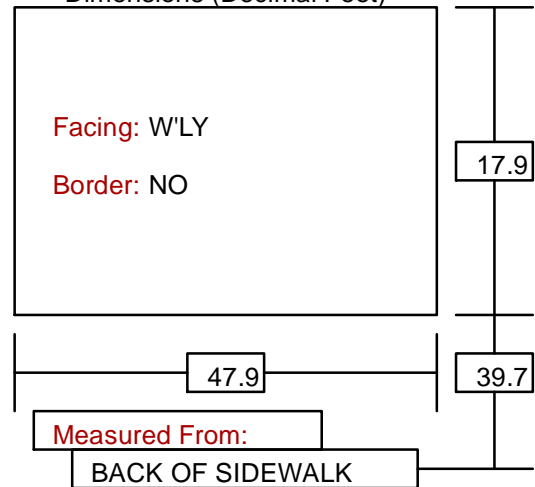
West Hollywood Billboard Report

Sunset Specific Plan Sign Number:	SSP-41
Serial/Face Identifier:	124
Sign Type:	BILLBOARD
Owner:	NETFLIX
Owner ID Number:	063
Parcel ID Number:	4339-016-004
Address (per PIN):	8818
Street (per PIN):	SUNSET BLVD.
Address (apparent):	8818-8820
Street (apparent):	SUNSET BLVD.
Mounting Type:	ROOF
Number of Faces:	1
Lighting:	FRONT
Picture:	124
Latitude:	34° 5'25.56"N
Longitude:	118°23'1.73"W
Other Faces:	None
As of:	11/28/2018
City Permit:	
Address (per permit):	
Street (per permit):	
2004 Inventory Ref:	SUN047
Condition:	Good Condition
Zone (per 2014 Inv.):	3
Notes:	
Notes From 2018:	
Notes from 2010:	

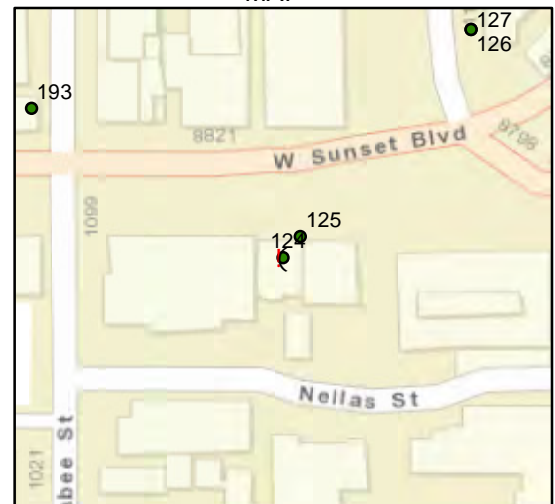
Picture



Dimensions (Decimal Feet)



MAP





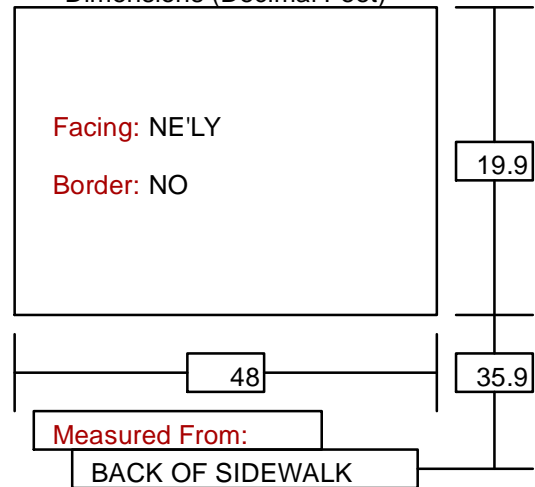
West Hollywood Billboard Report

Sunset Specific Plan Sign Number:	SSP-42
Serial/Face Identifier:	125
Sign Type:	BILLBOARD
Owner:	NETFLIX
Owner ID Number:	054
Parcel ID Number:	4339-016-004
Address (per PIN):	8818
Street (per PIN):	SUNSET BLVD.
Address (apparent):	8818-8820
Street (apparent):	SUNSET BLVD.
Mounting Type:	ROOF
Number of Faces:	1
Lighting:	FRONT
Picture:	125
Latitude:	34° 5'25.74"N
Longitude:	118°23'1.55"W
Other Faces:	None
As of:	11/28/2018
City Permit:	
Address (per permit):	
Street (per permit):	
2004 Inventory Ref:	SUN048
Condition:	Good Condition
Zone (per 2014 Inv.):	3
Notes:	
Notes From 2018:	
Notes from 2010:	

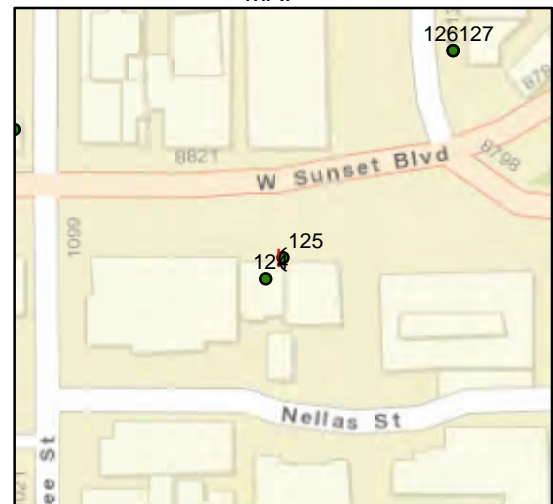
Picture



Dimensions (Decimal Feet)



MAP





West Hollywood Billboard Report

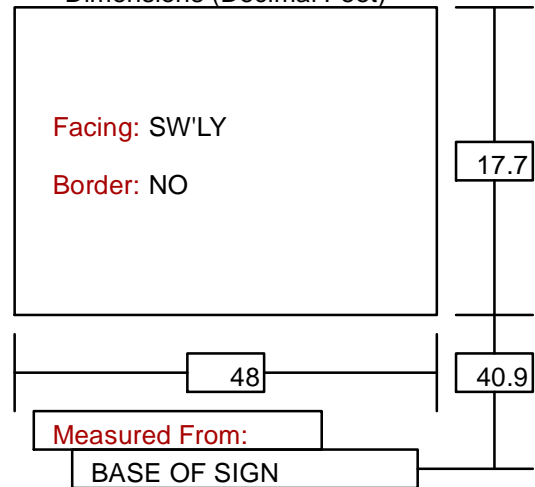
Sunset Specific Plan Sign Number:	SSP-43
Serial/Face Identifier:	126
Sign Type:	BILLBOARD
Owner:	NETFLIX
Owner ID Number:	246
Parcel ID Number:	5559-003-013
Address (per PIN):	8789
Street (per PIN):	SUNSET BLVD.
Address (apparent):	8789
Street (apparent):	SUNSET BLVD.
Mounting Type:	SINGLE POLE
Number of Faces:	2
Lighting:	FRONT
Picture:	126
Latitude:	34° 5'27.52"N
Longitude:	118°22'59.80"W
Other Faces:	127
As of:	11/28/2018
City Permit:	CBB-000-032, CBB-000-057
Address (per permit):	
Street (per permit):	
2004 Inventory Ref:	SUN046B
Condition:	Good Condition
Zone (per 2014 Inv.):	3

Notes:	
Notes From 2018:	
Notes from 2010:	

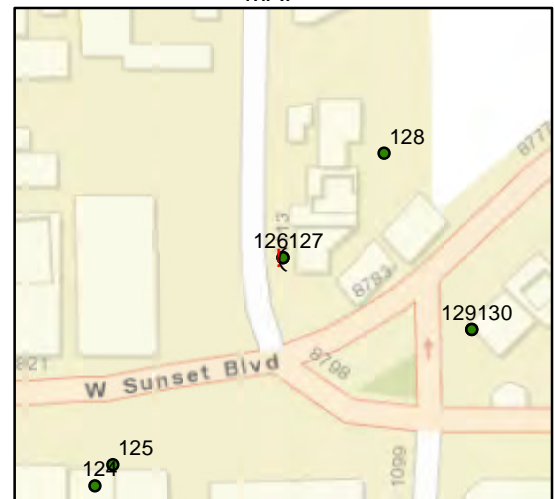
Picture



Dimensions (Decimal Feet)



MAP





West Hollywood Billboard Report

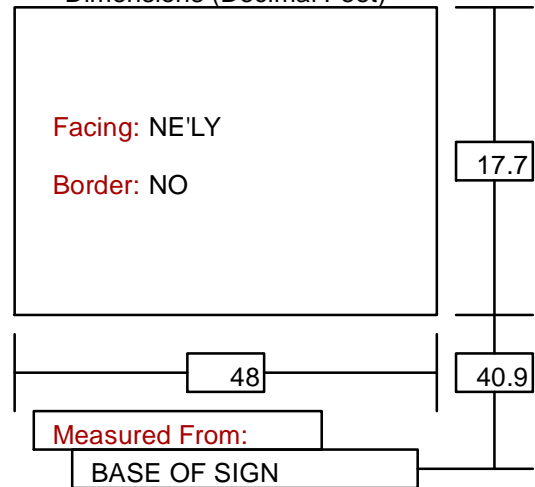
Sunset Specific Plan Sign Number:	SSP-44
Serial/Face Identifier:	127
Sign Type:	BILLBOARD
Owner:	NETFLIX
Owner ID Number:	245
Parcel ID Number:	5559-003-013
Address (per PIN):	8789
Street (per PIN):	SUNSET BLVD.
Address (apparent):	8789
Street (apparent):	SUNSET BLVD.
Mounting Type:	SINGLE POLE
Number of Faces:	2
Lighting:	FRONT
Picture:	127
Latitude:	34° 5'27.52"N
Longitude:	118°22'59.80"W
Other Faces:	126
As of:	11/28/2018
City Permit:	CBB-000-032, CBB-000-057
Address (per permit):	
Street (per permit):	
2004 Inventory Ref:	SUN046A
Condition:	Good Condition
Zone (per 2014 Inv.):	3

Notes:	
Notes From 2018:	
Notes from 2010:	

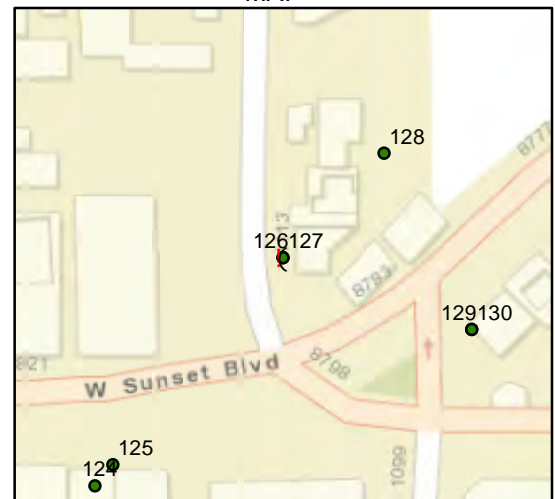
Picture



Dimensions (Decimal Feet)



MAP





West Hollywood Billboard Report

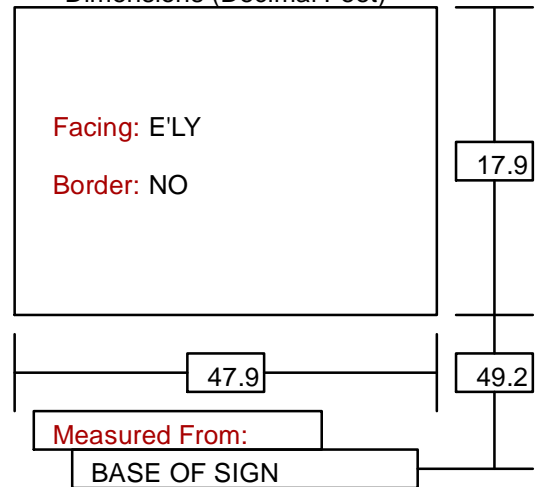
Sunset Specific Plan Sign Number:	SSP-45
Serial/Face Identifier:	128
Sign Type:	BILLBOARD
Owner:	NETFLIX
Owner ID Number:	
Parcel ID Number:	5559-003-013
Address (per PIN):	8789
Street (per PIN):	SUNSET BLVD.
Address (apparent):	8789
Street (apparent):	SUNSET BLVD.
Mounting Type:	SINGLE POLE
Number of Faces:	1
Lighting:	FRONT
Picture:	128
Latitude:	34° 5'28.42"N
Longitude:	118°22'58.76"W
Other Faces:	None
As of:	11/28/2018
City Permit:	
Address (per permit):	
Street (per permit):	
2004 Inventory Ref:	SUN045
Condition:	Good Condition
Zone (per 2014 Inv.):	3

Notes:	
Notes From 2018:	
Notes from 2010:	SIGN IN TWO PARCELS

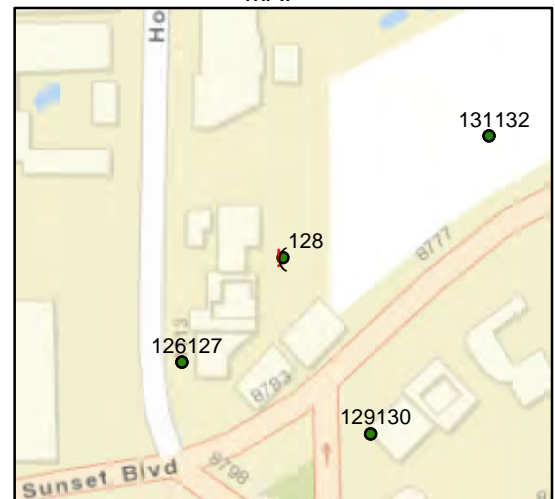
Picture



Dimensions (Decimal Feet)



MAP





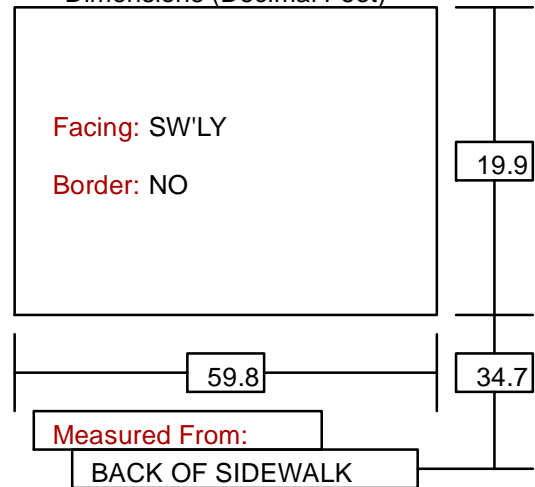
West Hollywood Billboard Report

Sunset Specific Plan Sign Number:	SSP-46
Serial/Face Identifier:	129
Sign Type:	BILLBOARD
Owner:	NETFLIX
Owner ID Number:	244
Parcel ID Number:	5559-002-001
Address (per PIN):	8776
Street (per PIN):	SUNSET BLVD.
Address (apparent):	8776-8788
Street (apparent):	SUNSET BLVD.
Mounting Type:	SINGLE POLE
Number of Faces:	2
Lighting:	FRONT
Picture:	129
Latitude:	34° 5'26.91"N
Longitude:	118°22'57.85"W
Other Faces:	130
As of:	11/28/2018
City Permit:	CBB-001-063
Address (per permit):	8782
Street (per permit):	SUNSET BLVD.
2004 Inventory Ref:	SUN044
Condition:	Good Condition
Zone (per 2014 Inv.):	3
Notes:	
Notes From 2018:	
Notes from 2010:	

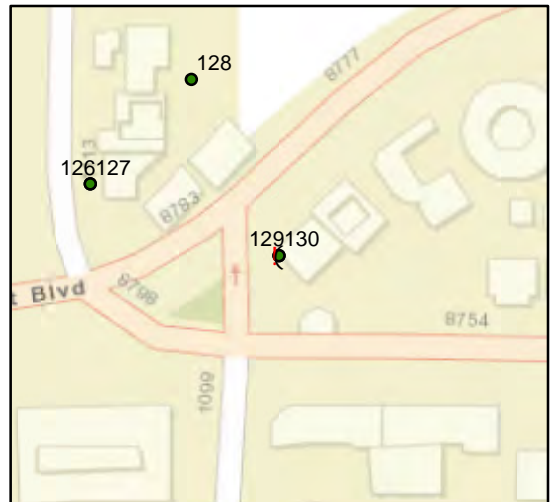
Picture



Dimensions (Decimal Feet)



MAP





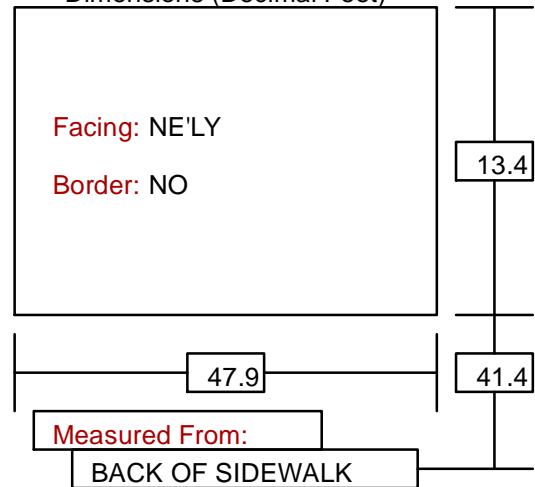
West Hollywood Billboard Report

Sunset Specific Plan Sign Number:	SSP-47
Serial/Face Identifier:	130
Sign Type:	BILLBOARD
Owner:	NETFLIX
Owner ID Number:	260
Parcel ID Number:	5559-002-001
Address (per PIN):	8776
Street (per PIN):	SUNSET BLVD.
Address (apparent):	8776-8788
Street (apparent):	SUNSET BLVD.
Mounting Type:	SINGLE POLE
Number of Faces:	2
Lighting:	FRONT
Picture:	130
Latitude:	34° 5'26.91"N
Longitude:	118°22'57.85"W
Other Faces:	129
As of:	11/28/2018
City Permit:	CBB-001-063
Address (per permit):	8782
Street (per permit):	SUNSET BLVD.
2004 Inventory Ref:	
Condition:	Good Condition
Zone (per 2014 Inv.):	3
Notes:	
Notes From 2018:	
Notes from 2010:	

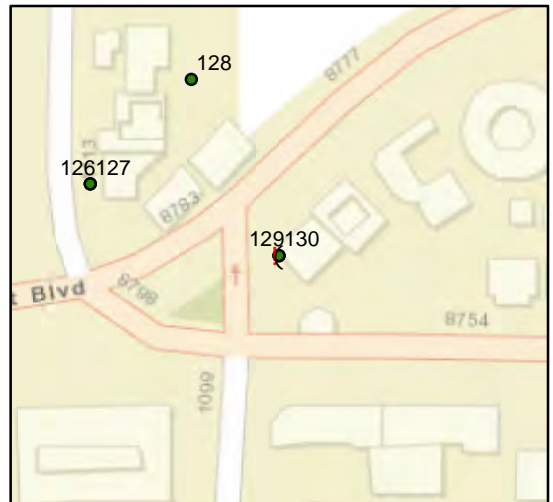
Picture



Dimensions (Decimal Feet)



MAP





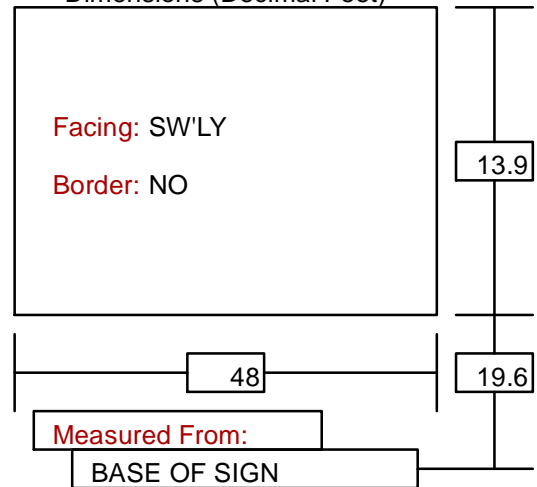
West Hollywood Billboard Report

Sunset Specific Plan Sign Number:	SSP-48
Serial/Face Identifier:	131
Sign Type:	BILLBOARD
Owner:	OUTFRONT
Owner ID Number:	1235
Parcel ID Number:	5559-003-901
Address (per PIN):	8755
Street (per PIN):	SUNSET BLVD.
Address (apparent):	
Street (apparent):	SUNSET BLVD.
Mounting Type:	SINGLE POLE
Number of Faces:	2
Lighting:	FRONT
Picture:	131
Latitude:	34° 5'29.47"N
Longitude:	118°22'56.64"W
Other Faces:	132
As of:	11/28/2018
City Permit:	
Address (per permit):	
Street (per permit):	
2004 Inventory Ref:	
Condition:	Good Condition
Zone (per 2014 Inv.):	3
Notes:	
Notes From 2018:	
Notes from 2010:	SIGN IN TWO PARCELS

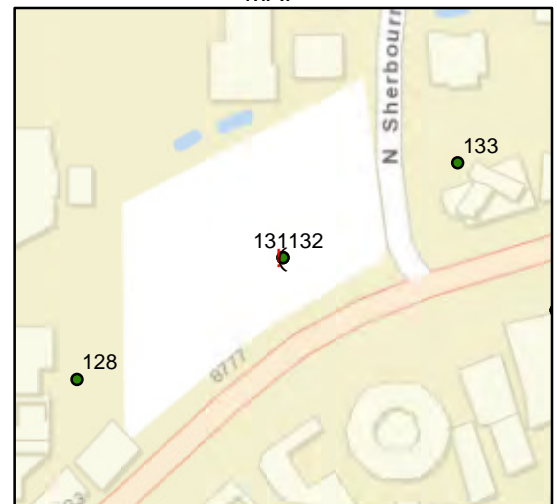
Picture



Dimensions (Decimal Feet)



MAP





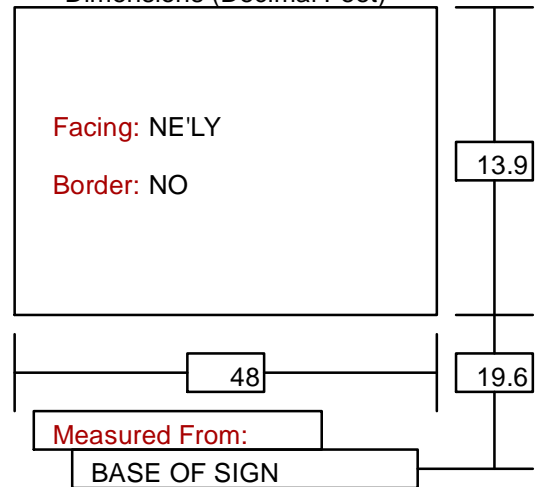
West Hollywood Billboard Report

Sunset Specific Plan Sign Number:	SSP-49
Serial/Face Identifier:	132
Sign Type:	BILLBOARD
Owner:	OUTFRONT/PRIME
Owner ID Number:	1234
Parcel ID Number:	5559-003-901
Address (per PIN):	8755
Street (per PIN):	SUNSET BLVD.
Address (apparent):	
Street (apparent):	SUNSET BLVD.
Mounting Type:	SINGLE POLE
Number of Faces:	2
Lighting:	FRONT
Picture:	132
Latitude:	34° 5'29.47"N
Longitude:	118°22'56.64"W
Other Faces:	131
As of:	11/28/2018
City Permit:	
Address (per permit):	
Street (per permit):	
2004 Inventory Ref:	
Condition:	Good Condition
Zone (per 2014 Inv.):	3
Notes:	
Notes From 2018:	
Notes from 2010:	SIGN IN TWO PARCELS

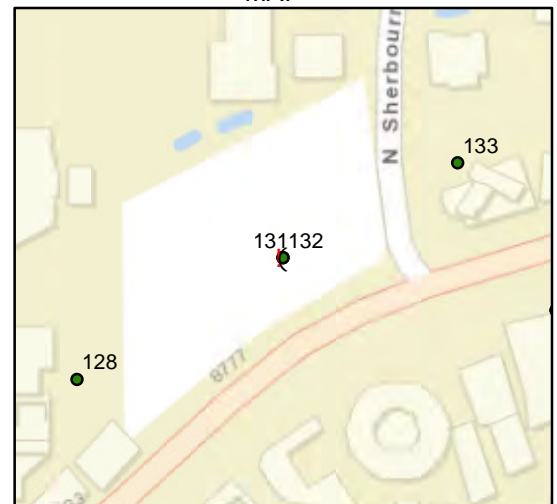
Picture



Dimensions (Decimal Feet)



MAP





West Hollywood Billboard Report

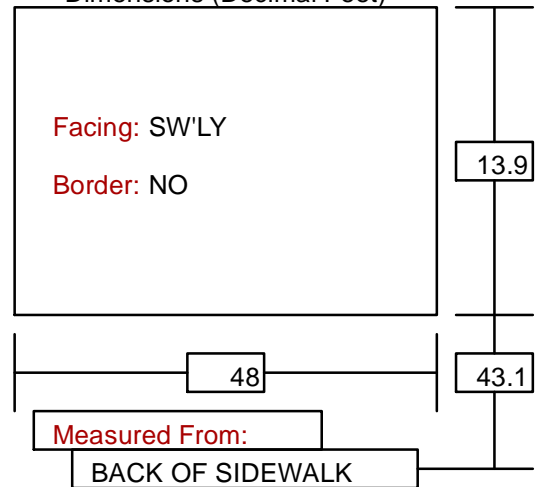
Sunset Specific Plan Sign Number:	SSP-50
Serial/Face Identifier:	133
Sign Type:	BILLBOARD
Owner:	NETFLIX
Owner ID Number:	320
Parcel ID Number:	5559-003-004
Address (per PIN):	8743
Street (per PIN):	SUNSET BLVD.
Address (apparent):	8741-8747
Street (apparent):	SUNSET BLVD.
Mounting Type:	SINGLE POLE
Number of Faces:	1
Lighting:	FRONT
Picture:	133
Latitude:	34° 5'30.29"N
Longitude:	118°22'54.84"W
Other Faces:	None
As of:	11/28/2018
City Permit:	BB0-000-003
Address (per permit):	8733-8787
Street (per permit):	SUNSET BLVD.
2004 Inventory Ref:	SUN043
Condition:	Good Condition
Zone (per 2014 Inv.):	3

Notes:	
Notes From 2018:	
Notes from 2010:	

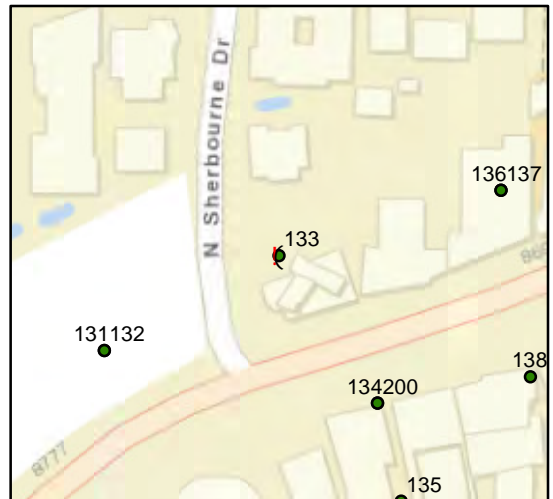
Picture



Dimensions (Decimal Feet)



MAP





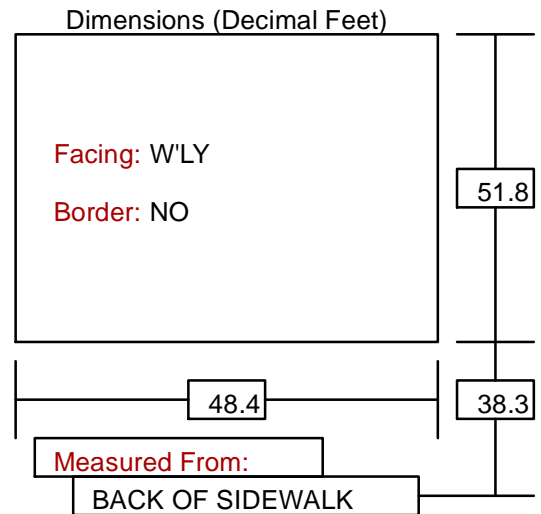
West Hollywood Billboard Report

Sunset Specific Plan Sign Number:	SSP-51
Serial/Face Identifier:	134
Sign Type:	TALLWALL
Owner:	
Owner ID Number:	
Parcel ID Number:	5559-002-017
Address (per PIN):	8730
Street (per PIN):	SUNSET BLVD.
Address (apparent):	8730
Street (apparent):	SUNSET BLVD.
Mounting Type:	BUILDING
Number of Faces:	1
Lighting:	FRONT
Picture:	134
Latitude:	34° 5'29.03"N
Longitude:	118°22'53.82"W
Other Faces:	None
As of:	11/28/2018
City Permit:	CUP-001-019; PC-02-417; ZC-005-0209
Address (per permit):	8730
Street (per permit):	SUNSET BLVD.
2004 Inventory Ref:	SUN042
Condition:	Removed
Zone (per 2014 Inv.):	3

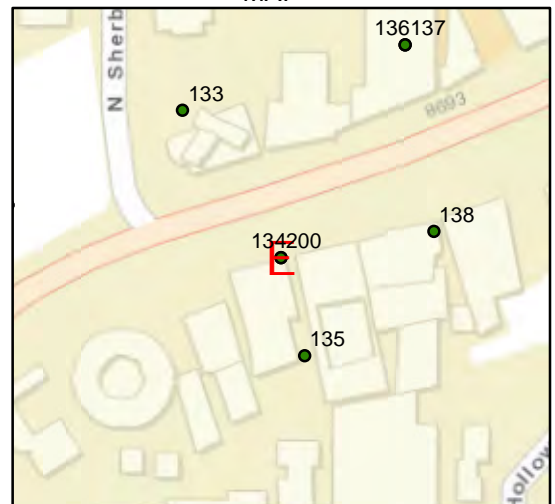
Notes:	
Notes From 2018:	Billboard merged with Billboard S/N 135 (also marked removed) to create new Billboard S/N 200
Notes from 2010:	

Picture

Removed



MAP





West Hollywood Billboard Report

Sunset Specific Plan Sign Number:	SSP-52
-----------------------------------	---------------

Serial/Face Identifier:	200
Sign Type:	WALLSCAPE
Owner:	
Owner ID Number:	
Parcel ID Number:	5559-002-017
Address (per PIN):	8730
Street (per PIN):	SUNSET BLVD.
Address (apparent):	
Street (apparent):	SUNSET BLVD.
Mounting Type:	BUILDING
Number of Faces:	1

Lighting:	FRONT
Picture:	200
Latitude:	34° 5'29.03"N
Longitude:	118°22'53.82"W
Other Faces:	None

As of:	11/28/2018
--------	------------

City Permit:	
Address (per permit):	
Street (per permit):	

2004 Inventory Ref:	
---------------------	--

Condition:	New
------------	-----

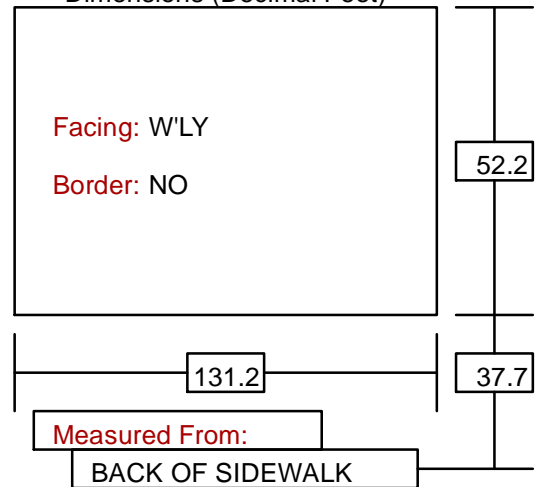
Zone (per 2014 Inv.):	3
-----------------------	---

Notes:	Notes From 2018: Billboard S/N 134 (marked removed) merged with Billboard S/N 135 (also marked removed) to create new Billboard S/N 200
Notes from 2010:	

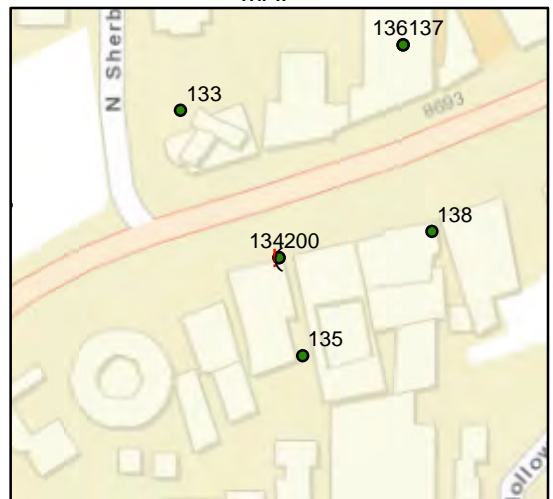
Picture



Dimensions (Decimal Feet)



MAP





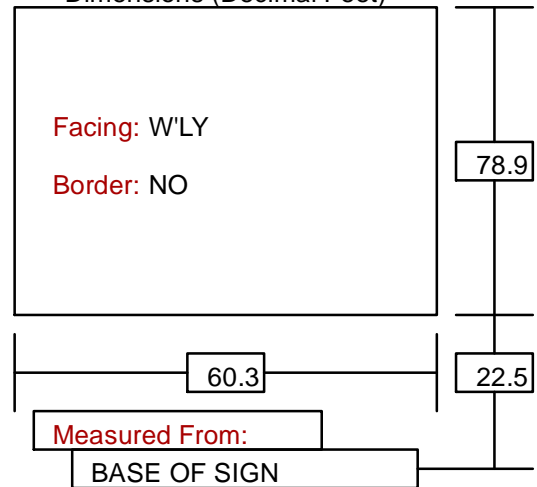
West Hollywood Billboard Report

Sunset Specific Plan Sign Number:	SSP-53
Serial/Face Identifier:	135
Sign Type:	TALLWALL
Owner:	
Owner ID Number:	
Parcel ID Number:	5559-002-017
Address (per PIN):	8730
Street (per PIN):	SUNSET BLVD.
Address (apparent):	8730
Street (apparent):	SUNSET BLVD.
Mounting Type:	BUILDING
Number of Faces:	1
Lighting:	FRONT
Picture:	135
Latitude:	34° 5'28.19"N
Longitude:	118°22'53.57"W
Other Faces:	None
As of:	11/28/2018
City Permit:	CUP-001-019; PC-02-417; ZC-005-0209
Address (per permit):	8730
Street (per permit):	SUNSET BLVD.
2004 Inventory Ref:	SUN042
Condition:	Removed
Zone (per 2014 Inv.):	3
Notes:	Notes From 2018: Billboard merged with Billboard S/N 134 (also marked removed) to create new Billboard S/N 200
Notes from 2010:	

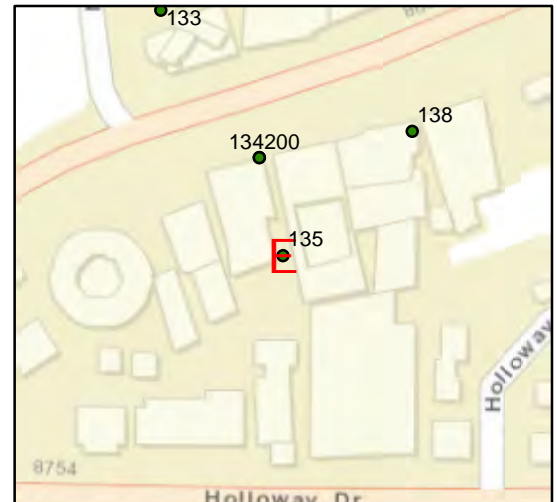
Picture

Removed

Dimensions (Decimal Feet)



MAP





West Hollywood Billboard Report

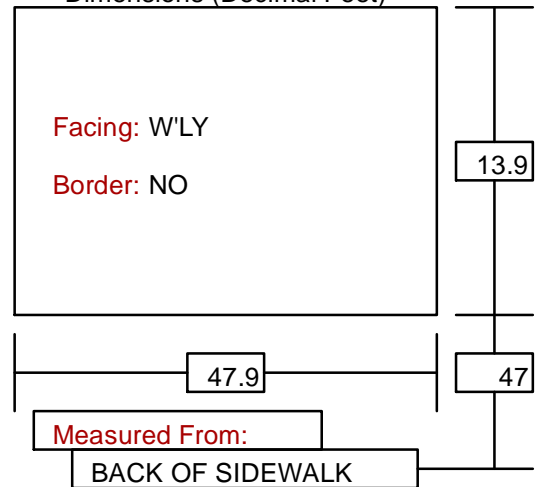
Sunset Specific Plan Sign Number:	SSP-54
Serial/Face Identifier:	136
Sign Type:	BILLBOARD
Owner:	ACE
Owner ID Number:	
Parcel ID Number:	5559-003-006
Address (per PIN):	8721
Street (per PIN):	SUNSET BLVD.
Address (apparent):	8721
Street (apparent):	SUNSET BLVD.
Mounting Type:	SINGLE POLE
Number of Faces:	2
Lighting:	FRONT
Picture:	136
Latitude:	34° 5'30.86"N
Longitude:	118°22'52.55"W
Other Faces:	137
As of:	11/28/2018
City Permit:	BB0-004-003
Address (per permit):	8721
Street (per permit):	SUNSET BLVD.
2004 Inventory Ref:	SUN041B
Condition:	Good Condition
Zone (per 2014 Inv.):	4

Notes:	
Notes From 2018:	
Notes from 2010:	

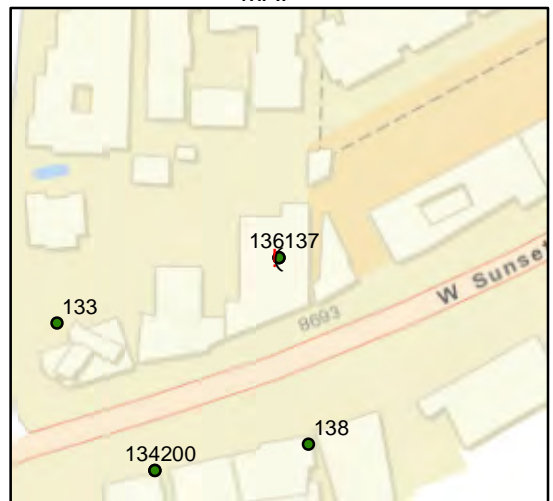
Picture



Dimensions (Decimal Feet)



MAP





West Hollywood Billboard Report

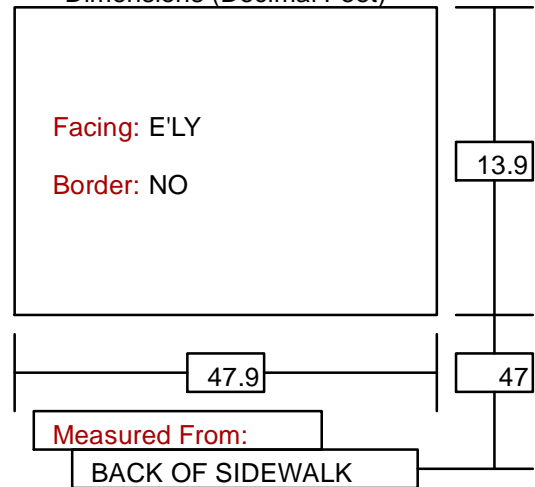
Sunset Specific Plan Sign Number:	SSP-55
Serial/Face Identifier:	137
Sign Type:	BILLBOARD
Owner:	ACE
Owner ID Number:	
Parcel ID Number:	5559-003-006
Address (per PIN):	8721
Street (per PIN):	SUNSET BLVD.
Address (apparent):	8721
Street (apparent):	SUNSET BLVD.
Mounting Type:	SINGLE POLE
Number of Faces:	2
Lighting:	FRONT
Picture:	137
Latitude:	34° 5'30.86"N
Longitude:	118°22'52.55"W
Other Faces:	136
As of:	11/28/2018
City Permit:	BB0-004-003
Address (per permit):	8721
Street (per permit):	SUNSET BLVD.
2004 Inventory Ref:	SUN041A
Condition:	Good Condition
Zone (per 2014 Inv.):	4

Notes:	
Notes From 2018:	
Notes from 2010:	

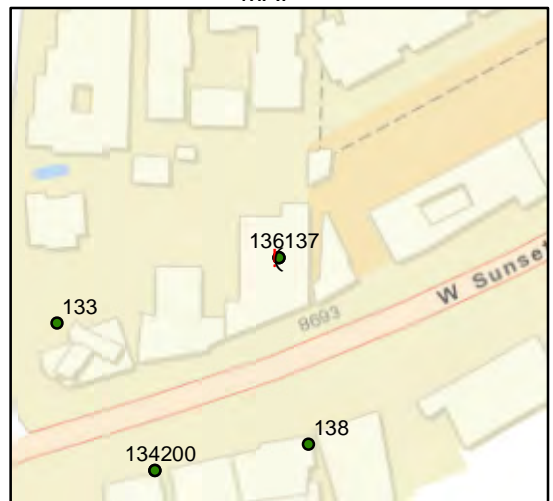
Picture



Dimensions (Decimal Feet)



MAP





West Hollywood Billboard Report

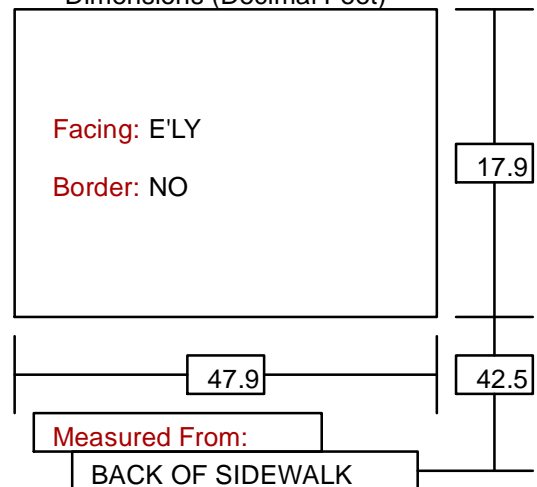
Sunset Specific Plan Sign Number:	SSP-56
Serial/Face Identifier:	138
Sign Type:	BILLBOARD
Owner:	NETFLIX
Owner ID Number:	242
Parcel ID Number:	5559-002-016
Address (per PIN):	8600
Street (per PIN):	SUNSET BLVD.
Address (apparent):	8720
Street (apparent):	SUNSET BLVD.
Mounting Type:	MULTIPLE POLES
Number of Faces:	1
Lighting:	FRONT
Picture:	138
Latitude:	34° 5'29.26"N
Longitude:	118°22'52.24"W
Other Faces:	None
As of:	11/28/2018
City Permit:	CBB-002-048; BB0-002-002
Address (per permit):	8600, 8720
Street (per permit):	SUNSET BLVD.
2004 Inventory Ref:	SUN040
Condition:	Good Condition
Zone (per 2014 Inv.):	4

Notes:	
Notes From 2018:	
Notes from 2010:	

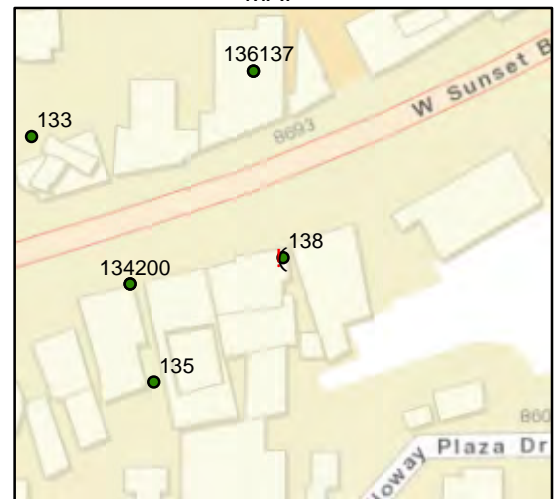
Picture



Dimensions (Decimal Feet)



MAP





West Hollywood Billboard Report

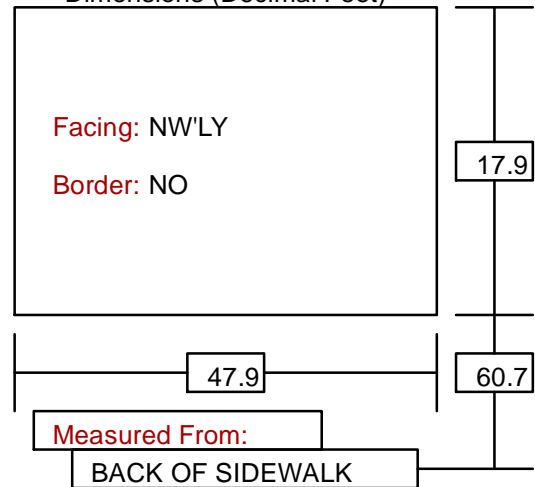
Sunset Specific Plan Sign Number:	SSP-57
Serial/Face Identifier:	139
Sign Type:	BILLBOARD
Owner:	NETFLIX
Owner ID Number:	241
Parcel ID Number:	5559-002-016
Address (per PIN):	8600
Street (per PIN):	SUNSET BLVD.
Address (apparent):	
Street (apparent):	SUNSET BLVD.
Mounting Type:	SINGLE POLE
Number of Faces:	2
Lighting:	FRONT
Picture:	139
Latitude:	34° 5'32.51"N
Longitude:	118°22'45.19"W
Other Faces:	140
As of:	11/28/2018
City Permit:	CBB-002-048; BB0-002-002
Address (per permit):	8600, 8720
Street (per permit):	SUNSET BLVD.
2004 Inventory Ref:	SUN036B
Condition:	Good Condition
Zone (per 2014 Inv.):	4

Notes:	
Notes From 2018:	
Notes from 2010:	

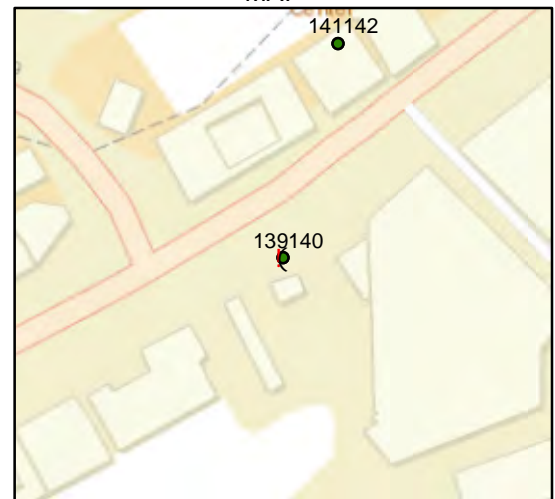
Picture



Dimensions (Decimal Feet)



MAP





West Hollywood Billboard Report

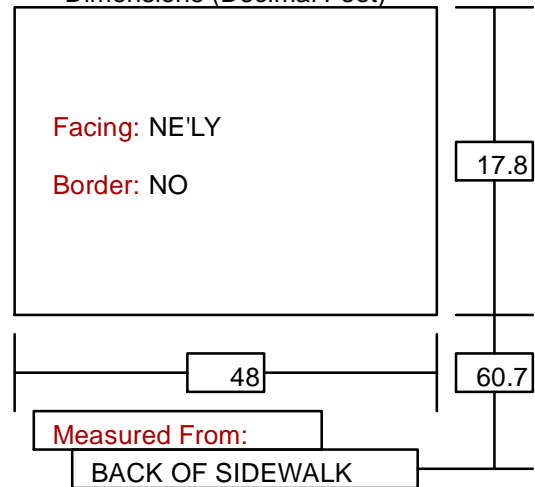
Sunset Specific Plan Sign Number:	SSP-58
Serial/Face Identifier:	140
Sign Type:	BILLBOARD
Owner:	NETFLIX
Owner ID Number:	
Parcel ID Number:	5559-002-016
Address (per PIN):	8600
Street (per PIN):	SUNSET BLVD.
Address (apparent):	
Street (apparent):	SUNSET BLVD.
Mounting Type:	SINGLE POLE
Number of Faces:	2
Lighting:	FRONT
Picture:	140
Latitude:	34° 5'32.51"N
Longitude:	118°22'45.19"W
Other Faces:	139
As of:	11/28/2018
City Permit:	CBB-002-048; BB0-002-002
Address (per permit):	8600, 8720
Street (per permit):	SUNSET BLVD.
2004 Inventory Ref:	SUN036A
Condition:	Good Condition
Zone (per 2014 Inv.):	4

Notes:	
Notes From 2018:	
Notes from 2010:	

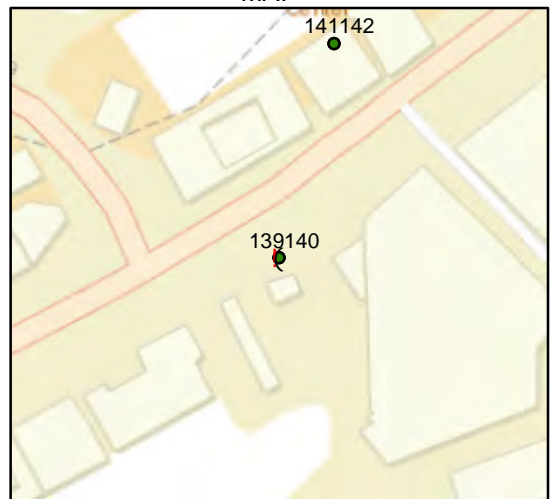
Picture



Dimensions (Decimal Feet)



MAP





West Hollywood Billboard Report

Sunset Specific Plan Sign Number:	SSP-59
-----------------------------------	---------------

Serial/Face Identifier:	141
Sign Type:	BILLBOARD
Owner:	NETFLIX
Owner ID Number:	
Parcel ID Number:	5559-009-015
Address (per PIN):	8585
Street (per PIN):	SUNSET BLVD.
Address (apparent):	8591-8595
Street (apparent):	SUNSET BLVD.
Mounting Type:	SINGLE POLE
Number of Faces:	2

Lighting:	FRONT
Picture:	141
Latitude:	34° 5'34.35"N
Longitude:	118°22'44.63"W
Other Faces:	142

As of:	11/28/2018
--------	------------

City Permit:	
Address (per permit):	
Street (per permit):	

2004 Inventory Ref:	SUN035B
---------------------	---------

Condition:	Good Condition
------------	----------------

Zone (per 2014 Inv.):	4
-----------------------	---

Notes:	
--------	--

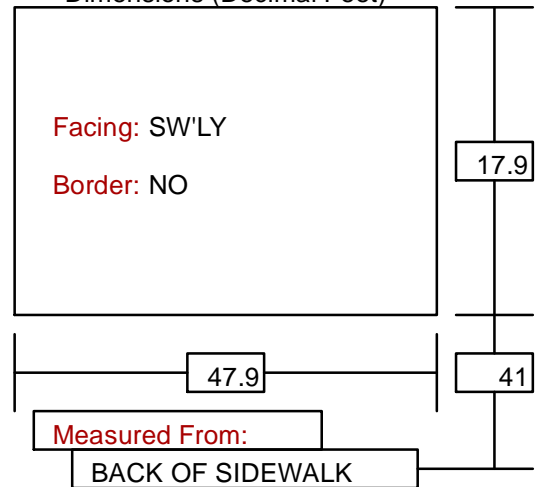
Notes From 2018:

Notes from 2010:

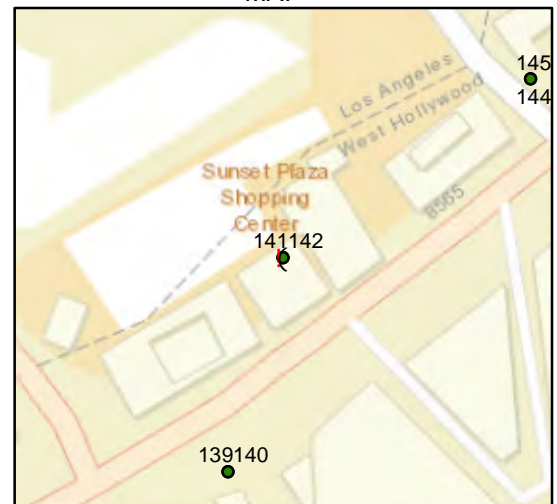
Picture



Dimensions (Decimal Feet)



MAP





West Hollywood Billboard Report

Sunset Specific Plan Sign Number:	SSP-60
-----------------------------------	---------------

Serial/Face Identifier:	142
Sign Type:	BILLBOARD
Owner:	NETFLIX
Owner ID Number:	238
Parcel ID Number:	5559-009-015
Address (per PIN):	8585
Street (per PIN):	SUNSET BLVD.
Address (apparent):	8591-8595
Street (apparent):	SUNSET BLVD.
Mounting Type:	SINGLE POLE
Number of Faces:	2

Lighting:	FRONT
Picture:	142
Latitude:	34° 5'34.35"N
Longitude:	118°22'44.63"W
Other Faces:	141

As of:	11/28/2018
--------	------------

City Permit:	
Address (per permit):	
Street (per permit):	

2004 Inventory Ref:	SUN035A
---------------------	---------

Condition:	Good Condition
------------	----------------

Zone (per 2014 Inv.):	4
-----------------------	---

Notes:	
--------	--

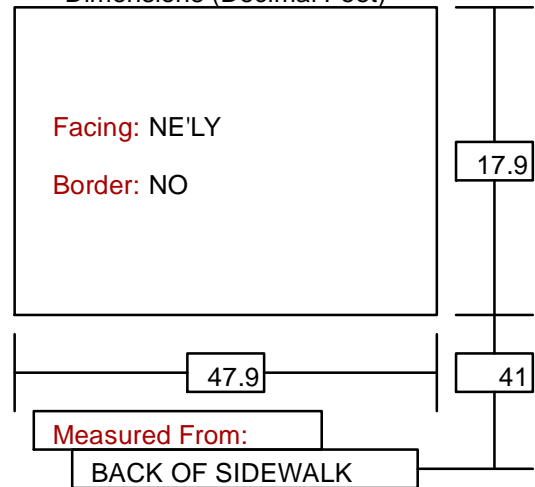
Notes From 2018:

Notes from 2010:

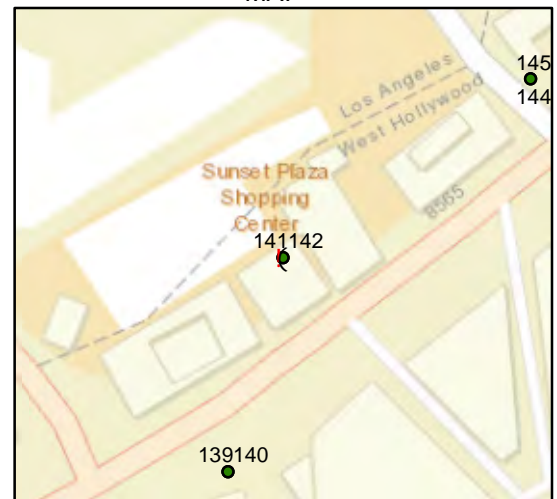
Picture



Dimensions (Decimal Feet)



MAP





West Hollywood Billboard Report

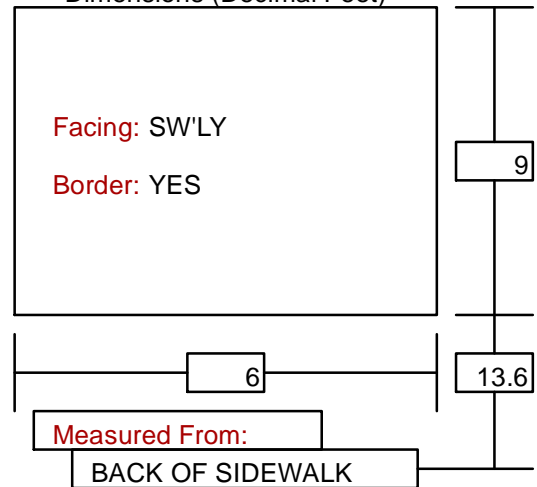
Sunset Specific Plan Sign Number:	SSP-61
Serial/Face Identifier:	144
Sign Type:	BILLBOARD
Owner:	LAMAR
Owner ID Number:	
Parcel ID Number:	5559-019-026
Address (per PIN):	8555
Street (per PIN):	SUNSET BLVD.
Address (apparent):	8555
Street (apparent):	SUNSET BLVD.
Mounting Type:	SINGLE POLE
Number of Faces:	2
Lighting:	BACK
Picture:	144
Latitude:	34° 5'35.89"N
Longitude:	118°22'42.08"W
Other Faces:	145
As of:	11/28/2018
City Permit:	
Address (per permit):	
Street (per permit):	
2004 Inventory Ref:	SUN033B
Condition:	Good Condition
Zone (per 2014 Inv.):	4

Notes:	
Notes From 2018:	
Notes from 2010:	

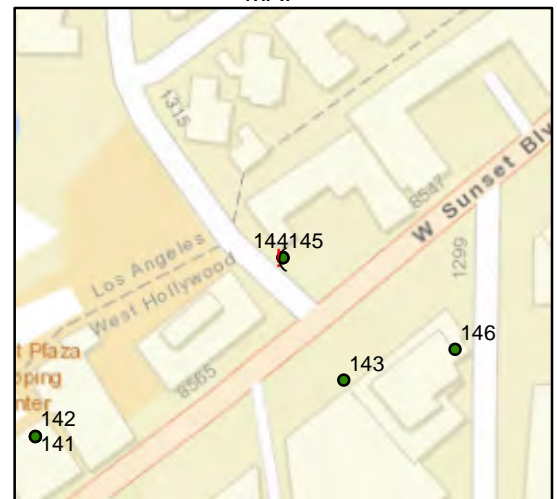
Picture



Dimensions (Decimal Feet)



MAP





West Hollywood Billboard Report

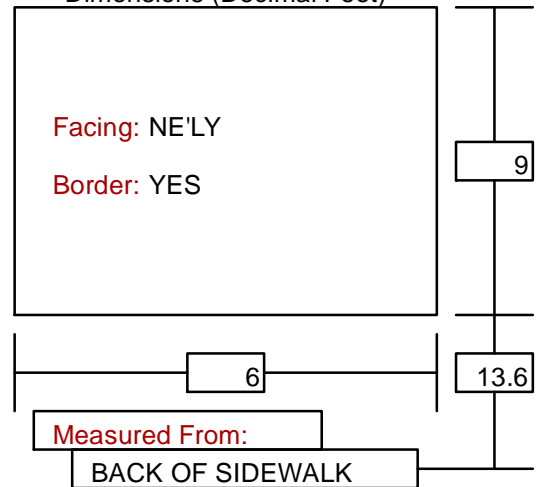
Sunset Specific Plan Sign Number:	SSP-62
Serial/Face Identifier:	145
Sign Type:	BILLBOARD
Owner:	LAMAR
Owner ID Number:	
Parcel ID Number:	5559-019-026
Address (per PIN):	8555
Street (per PIN):	SUNSET BLVD.
Address (apparent):	8555
Street (apparent):	SUNSET BLVD.
Mounting Type:	SINGLE POLE
Number of Faces:	2
Lighting:	BACK
Picture:	145
Latitude:	34° 5'35.89"N
Longitude:	118°22'42.08"W
Other Faces:	144
As of:	11/28/2018
City Permit:	
Address (per permit):	
Street (per permit):	
2004 Inventory Ref:	SUN033A
Condition:	Good Condition
Zone (per 2014 Inv.):	4

Notes:	
Notes From 2018:	
Notes from 2010:	

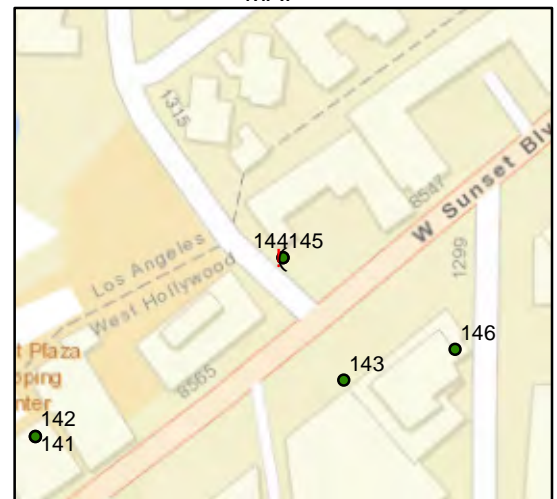
Picture



Dimensions (Decimal Feet)



MAP





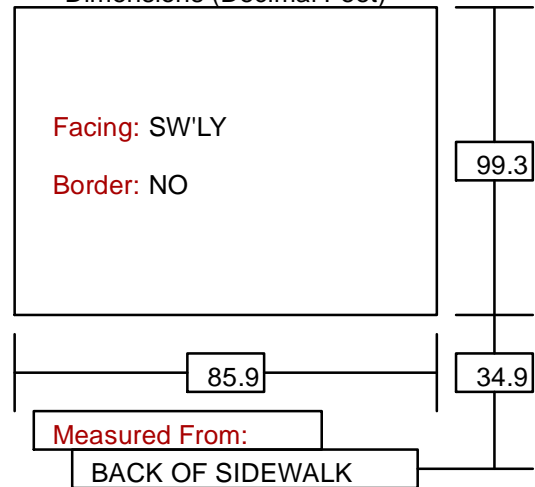
West Hollywood Billboard Report

Sunset Specific Plan Sign Number:	SSP-63
Serial/Face Identifier:	143
Sign Type:	TALLWALL
Owner:	CLEAR CHANNEL
Owner ID Number:	
Parcel ID Number:	5559-001-188
Address (per PIN):	8560
Street (per PIN):	SUNSET BLVD.
Address (apparent):	8560
Street (apparent):	SUNSET BLVD.
Mounting Type:	BUILDING
Number of Faces:	1
Lighting:	FRONT
Picture:	143
Latitude:	34° 5'34.84"N
Longitude:	118°22'41.45"W
Other Faces:	None
As of:	11/28/2018
City Permit:	
Address (per permit):	
Street (per permit):	
2004 Inventory Ref:	SUN034B
Condition:	Good Condition
Zone (per 2014 Inv.):	4
Notes:	
Notes From 2018:	
Notes from 2010:	AD GOES ABOVE BOX

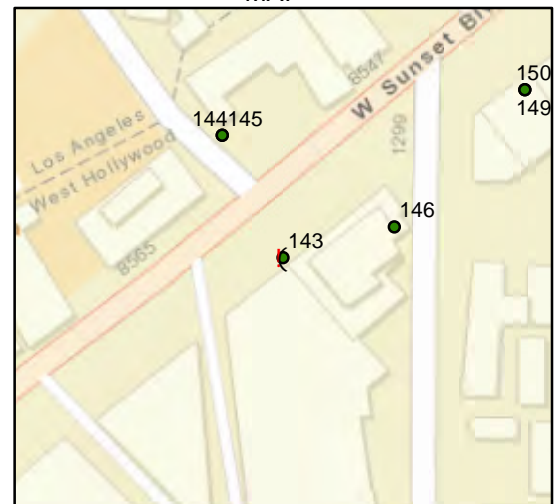
Picture



Dimensions (Decimal Feet)



MAP






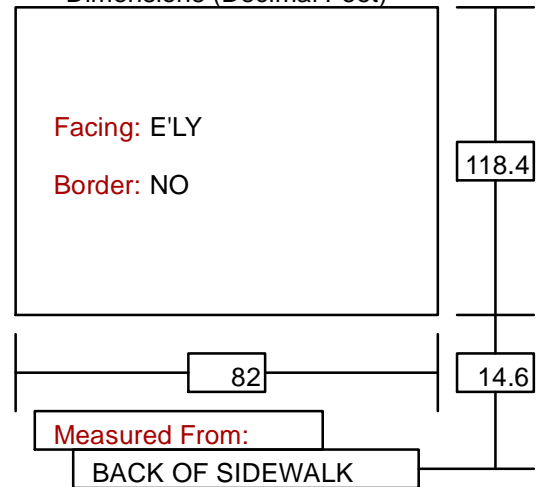
West Hollywood Billboard Report

Sunset Specific Plan Sign Number:	SSP-64
Serial/Face Identifier:	146
Sign Type:	TALLWALL
Owner:	
Owner ID Number:	
Parcel ID Number:	5559-001-188
Address (per PIN):	8560
Street (per PIN):	SUNSET BLVD.
Address (apparent):	8560
Street (apparent):	SUNSET BLVD.
Mounting Type:	BUILDING
Number of Faces:	1
Lighting:	FRONT
Picture:	146
Latitude:	34° 5'35.11"N
Longitude:	118°22'40.30"W
Other Faces:	None
As of:	11/28/2018
City Permit:	
Address (per permit):	
Street (per permit):	
2004 Inventory Ref:	SUN034A
Condition:	Good Condition
Zone (per 2014 Inv.):	4
Notes:	
Notes From 2018:	
Notes from 2010:	ADVERTISEMENT FOLLOWS SHAPE OF BLD.

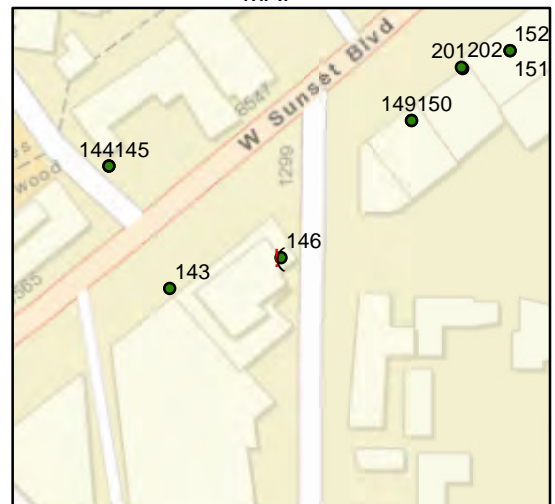
Picture



Dimensions (Decimal Feet)



MAP





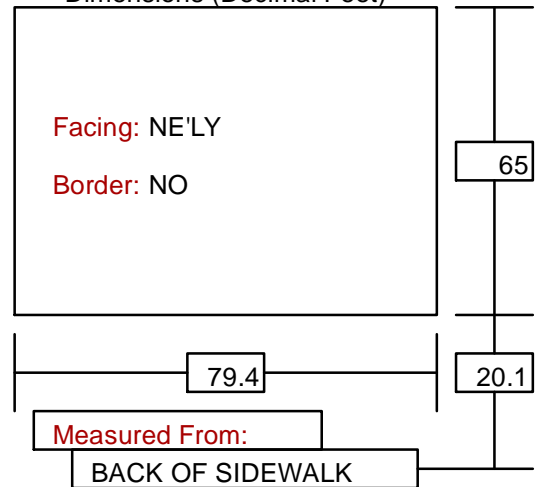
West Hollywood Billboard Report

Sunset Specific Plan Sign Number:	SSP-65
Serial/Face Identifier:	207
Sign Type:	WALLSCAPE
Owner:	CLEAR CHANNEL
Owner ID Number:	
Parcel ID Number:	5555-002-153
Address (per PIN):	8490
Street (per PIN):	SUNSET BLVD.
Address (apparent):	
Street (apparent):	SUNSET BLVD.
Mounting Type:	BUILDING
Number of Faces:	1
Lighting:	FRONT
Picture:	207
Latitude:	34° 5'38.46"N
Longitude:	118°22'36.07"W
Other Faces:	None
As of:	11/28/2018
City Permit:	
Address (per permit):	
Street (per permit):	
2004 Inventory Ref:	
Condition:	New
Zone (per 2014 Inv.):	6
Notes:	
Notes From 2018:	
Notes from 2010:	

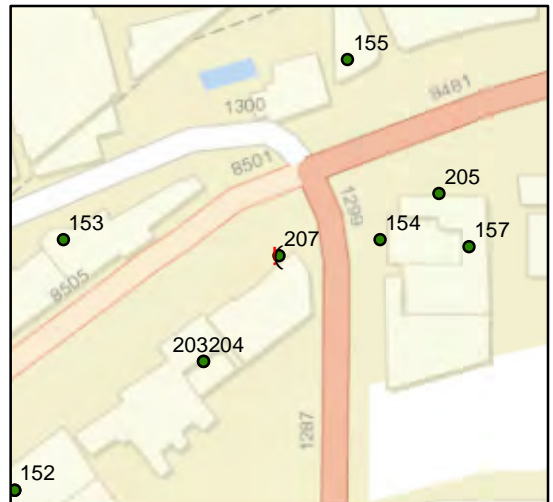
Picture



Dimensions (Decimal Feet)



MAP





West Hollywood Billboard Report

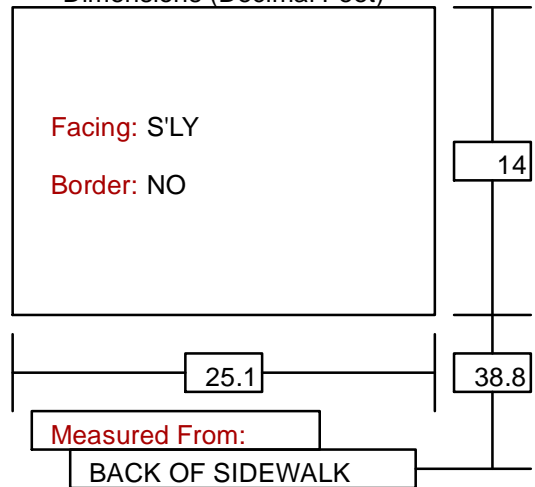
Sunset Specific Plan Sign Number:	SSP-66
Serial/Face Identifier:	147
Sign Type:	BILLBOARD
Owner:	ACE
Owner ID Number:	
Parcel ID Number:	5559-020-017
Address (per PIN):	8535
Street (per PIN):	SUNSET BLVD.
Address (apparent):	8535-8537
Street (apparent):	SUNSET BLVD.
Mounting Type:	SINGLE POLE
Number of Faces:	2
Lighting:	FRONT
Picture:	147
Latitude:	34° 5'37.83"N
Longitude:	118°22'38.98"W
Other Faces:	148
As of:	11/28/2018
City Permit:	BB0-007-001
Address (per permit):	8535
Street (per permit):	SUNSET BLVD.
2004 Inventory Ref:	SUN031B
Condition:	Good Condition
Zone (per 2014 Inv.):	5

Notes:	
Notes From 2018:	
Notes from 2010:	

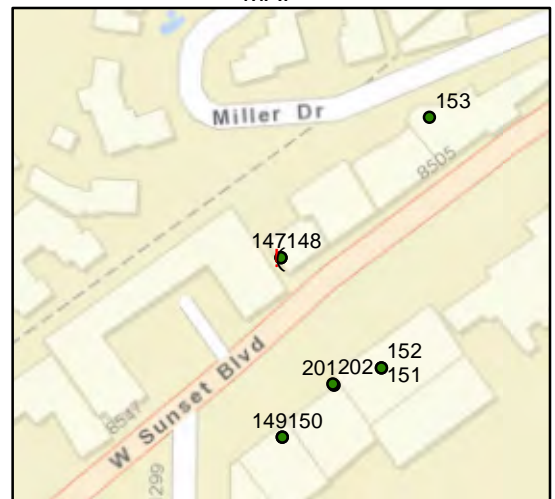
Picture



Dimensions (Decimal Feet)



MAP





West Hollywood Billboard Report

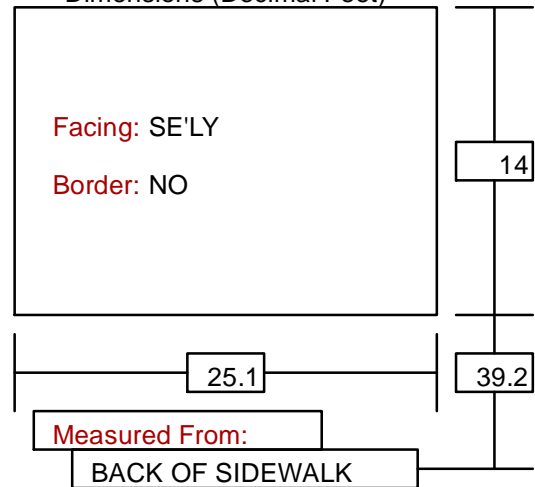
Sunset Specific Plan Sign Number:	SSP-67
Serial/Face Identifier:	148
Sign Type:	BILLBOARD
Owner:	ACE
Owner ID Number:	
Parcel ID Number:	5559-020-017
Address (per PIN):	8535
Street (per PIN):	SUNSET BLVD.
Address (apparent):	8535-8537
Street (apparent):	SUNSET BLVD.
Mounting Type:	SINGLE POLE
Number of Faces:	2
Lighting:	FRONT
Picture:	148
Latitude:	34° 5'37.83"N
Longitude:	118°22'38.98"W
Other Faces:	147
As of:	11/28/2018
City Permit:	BB0-007-001
Address (per permit):	8535
Street (per permit):	SUNSET BLVD.
2004 Inventory Ref:	SUN031A
Condition:	Good Condition
Zone (per 2014 Inv.):	5

Notes:	
Notes From 2018:	
Notes from 2010:	

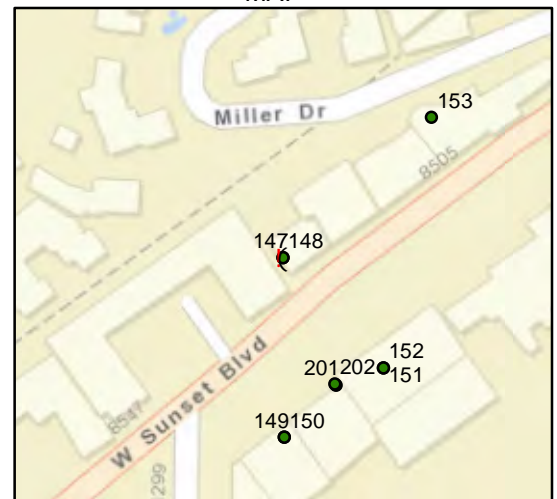
Picture



Dimensions (Decimal Feet)



MAP





West Hollywood Billboard Report

Sunset Specific Plan Sign Number:	SSP-68
-----------------------------------	---------------

Serial/Face Identifier:	149
Sign Type:	BILLBOARD
Owner:	CLEAR CHANNEL
Owner ID Number:	007347
Parcel ID Number:	5555-005-206
Address (per PIN):	8544
Street (per PIN):	SUNSET BLVD.
Address (apparent):	8544
Street (apparent):	SUNSET BLVD.
Mounting Type:	SINGLE POLE
Number of Faces:	2

Lighting:	FRONT
Picture:	149
Latitude:	34° 5'36.29"N
Longitude:	118°22'38.96"W
Other Faces:	150

As of:	11/28/2018
--------	------------

City Permit:	
Address (per permit):	
Street (per permit):	

2004 Inventory Ref:	SUN032B
---------------------	---------

Condition:	Removed
------------	---------

Zone (per 2014 Inv.):	5
-----------------------	---


Notes:	
--------	--

Notes From 2018:

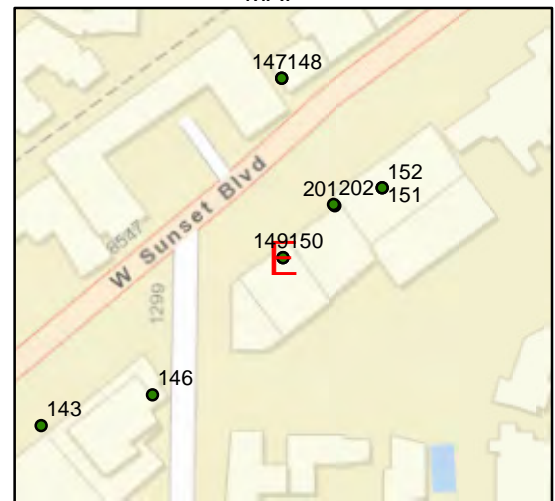
Notes from 2010:

Picture

Removed



MAP





West Hollywood Billboard Report

Sunset Specific Plan Sign Number:	SSP-69
-----------------------------------	---------------

Serial/Face Identifier:	150
Sign Type:	BILLBOARD
Owner:	CLEAR CHANNEL
Owner ID Number:	007348
Parcel ID Number:	5555-005-206
Address (per PIN):	8544
Street (per PIN):	SUNSET BLVD.
Address (apparent):	8544
Street (apparent):	SUNSET BLVD.
Mounting Type:	SINGLE POLE
Number of Faces:	2

Lighting:	FRONT
Picture:	150
Latitude:	34° 5'36.29"N
Longitude:	118°22'38.96"W
Other Faces:	149

As of:	11/28/2018
--------	------------

City Permit:	
Address (per permit):	
Street (per permit):	

2004 Inventory Ref:	SUN032A
---------------------	---------

Condition:	Removed
------------	---------

Zone (per 2014 Inv.):	5
-----------------------	---


Notes:	
--------	--

Notes From 2018:

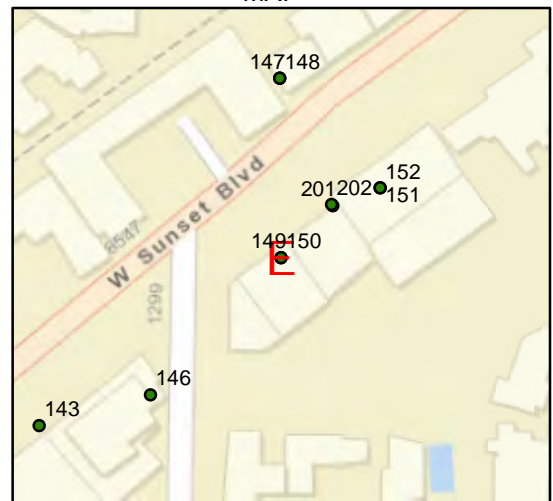
Notes from 2010:

Picture

Removed



MAP





West Hollywood Billboard Report

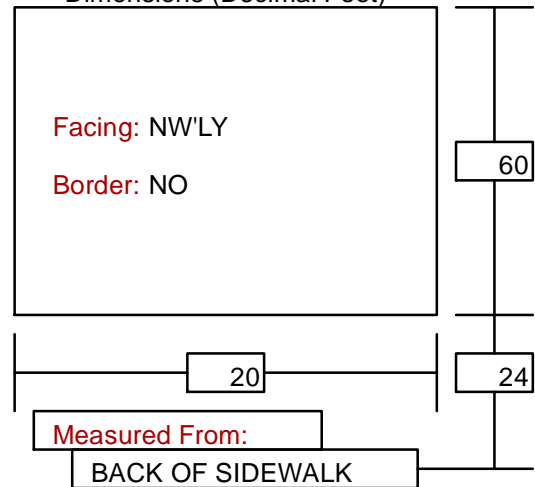
Sunset Specific Plan Sign Number:	SSP-70
Serial/Face Identifier:	201
Sign Type:	BILLBOARD
Owner:	CLEAR CHANNEL
Owner ID Number:	
Parcel ID Number:	5555-033-007
Address (per PIN):	8544
Street (per PIN):	SUNSET BLVD.
Address (apparent):	
Street (apparent):	SUNSET BLVD.
Mounting Type:	SINGLE POLE
Number of Faces:	2
Lighting:	NONE
Picture:	201
Latitude:	34° 5'36.52"N
Longitude:	118°22'39.03"W
Other Faces:	202
As of:	11/28/2018
City Permit:	
Address (per permit):	8500
Street (per permit):	SUNSET BLVD.
2004 Inventory Ref:	
Condition:	New
Zone (per 2014 Inv.):	5

Notes:	
Notes From 2018:	
Notes from 2010:	

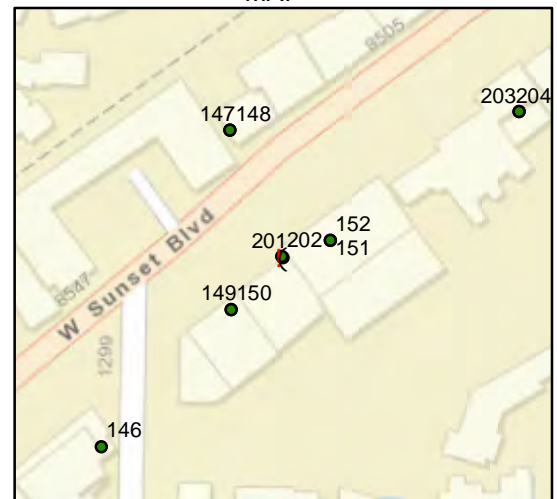
Picture



Dimensions (Decimal Feet)



MAP





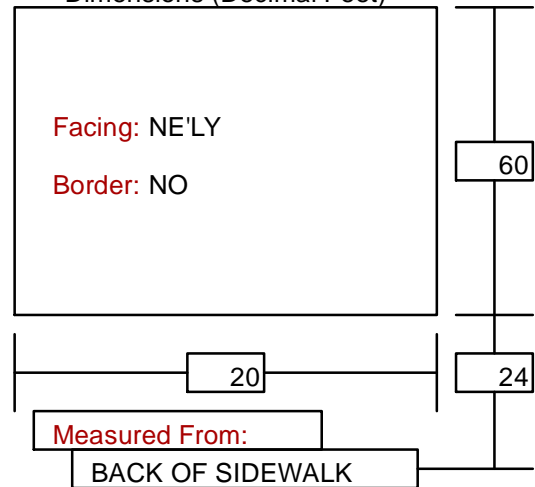
West Hollywood Billboard Report

Sunset Specific Plan Sign Number:	SSP-71
Serial/Face Identifier:	202
Sign Type:	BILLBOARD
Owner:	CLEAR CHANNEL
Owner ID Number:	
Parcel ID Number:	5555-033-007
Address (per PIN):	8544
Street (per PIN):	SUNSET BLVD.
Address (apparent):	
Street (apparent):	SUNSET BLVD.
Mounting Type:	SINGLE POLE
Number of Faces:	2
Lighting:	NONE
Picture:	202
Latitude:	34° 5'36.52"N
Longitude:	118°22'39.03"W
Other Faces:	201
As of:	11/28/2018
City Permit:	
Address (per permit):	8500
Street (per permit):	SUNSET BLVD.
2004 Inventory Ref:	
Condition:	New
Zone (per 2014 Inv.):	5
Notes:	
Notes From 2018:	
Notes from 2010:	

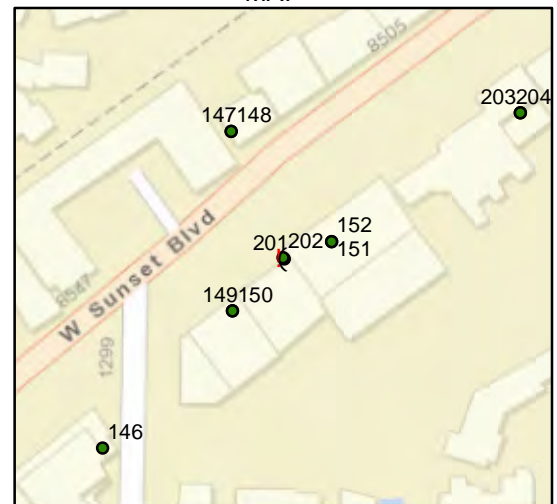
Picture



Dimensions (Decimal Feet)



MAP





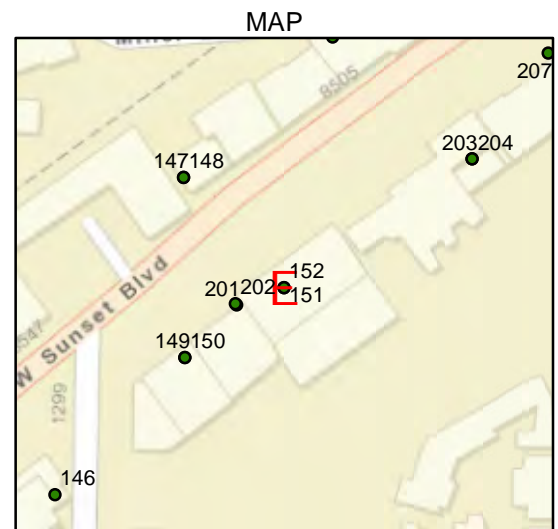
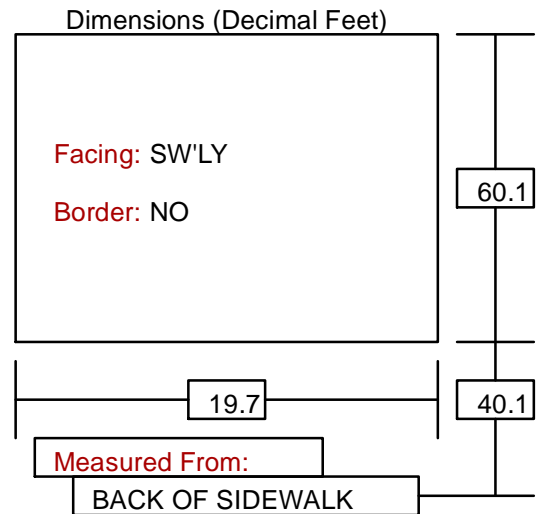
West Hollywood Billboard Report

Sunset Specific Plan Sign Number:	SSP-72
Serial/Face Identifier:	151
Sign Type:	BILLBOARD
Owner:	
Owner ID Number:	
Parcel ID Number:	5555-005-206
Address (per PIN):	8544
Street (per PIN):	SUNSET BLVD.
Address (apparent):	8532
Street (apparent):	SUNSET BLVD.
Mounting Type:	SINGLE POLE
Number of Faces:	2
Lighting:	FRONT
Picture:	151
Latitude:	34° 5'36.89"N
Longitude:	118°22'37.94"W
Other Faces:	152
As of:	11/28/2018
City Permit:	
Address (per permit):	
Street (per permit):	
2004 Inventory Ref:	SUN030B
Condition:	Removed
Zone (per 2014 Inv.):	5

Notes:	
Notes From 2018:	
Notes from 2010:	

Picture

Removed





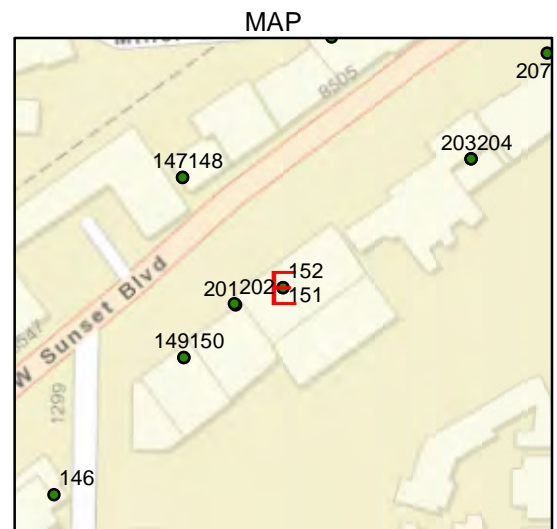
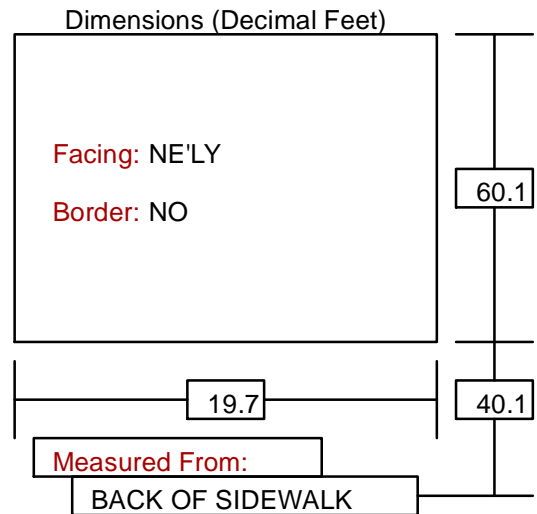
West Hollywood Billboard Report

Sunset Specific Plan Sign Number:	SSP-73
Serial/Face Identifier:	152
Sign Type:	BILLBOARD
Owner:	
Owner ID Number:	
Parcel ID Number:	5555-005-206
Address (per PIN):	8544
Street (per PIN):	SUNSET BLVD.
Address (apparent):	8532
Street (apparent):	SUNSET BLVD.
Mounting Type:	SINGLE POLE
Number of Faces:	2
Lighting:	FRONT
Picture:	152
Latitude:	34° 5'36.89"N
Longitude:	118°22'37.94"W
Other Faces:	151
As of:	11/28/2018
City Permit:	
Address (per permit):	
Street (per permit):	
2004 Inventory Ref:	SUN030A
Condition:	Removed
Zone (per 2014 Inv.):	5

Notes:	
Notes From 2018:	
Notes from 2010:	

Picture

Removed





West Hollywood Billboard Report

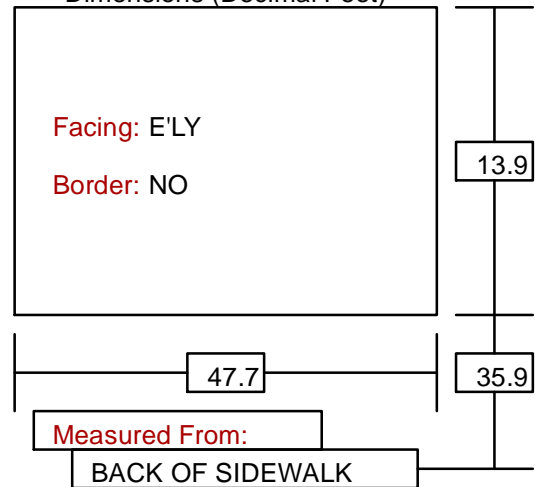
Sunset Specific Plan Sign Number:	SSP-74
Serial/Face Identifier:	153
Sign Type:	BILLBOARD
Owner:	
Owner ID Number:	001100
Parcel ID Number:	5559-020-001
Address (per PIN):	8501
Street (per PIN):	SUNSET BLVD.
Address (apparent):	8501
Street (apparent):	SUNSET BLVD.
Mounting Type:	ROOF
Number of Faces:	1
Lighting:	FRONT
Picture:	153
Latitude:	34° 5'39.04"N
Longitude:	118°22'37.45"W
Other Faces:	None
As of:	11/28/2018
City Permit:	CBB-002-027
Address (per permit):	8501
Street (per permit):	SUNSET BLVD.
2004 Inventory Ref:	SUN029
Condition:	Good Condition
Zone (per 2014 Inv.):	5

Notes:	
Notes From 2018:	
Notes from 2010:	

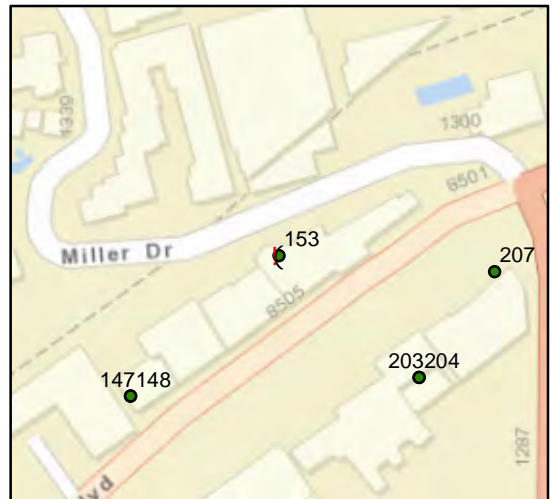
Picture



Dimensions (Decimal Feet)



MAP





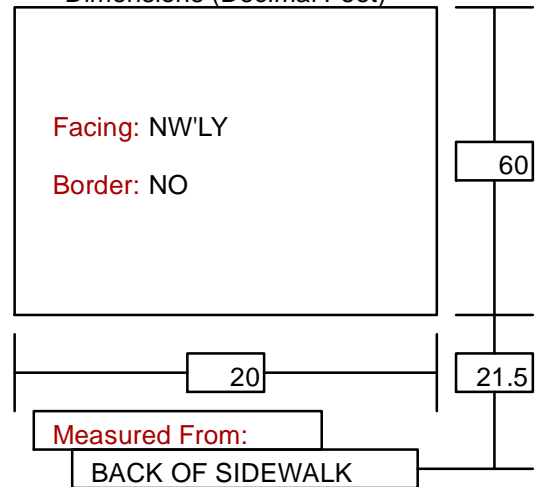
West Hollywood Billboard Report

Sunset Specific Plan Sign Number:	SSP-75
Serial/Face Identifier:	203
Sign Type:	BILLBOARD
Owner:	CLEAR CHANNEL
Owner ID Number:	
Parcel ID Number:	5555-033-009
Address (per PIN):	8500
Street (per PIN):	SUNSET BLVD.
Address (apparent):	
Street (apparent):	SUNSET BLVD.
Mounting Type:	SINGLE POLE
Number of Faces:	2
Lighting:	NONE
Picture:	203
Latitude:	34° 5'38"N
Longitude:	118°22'36"W
Other Faces:	204
As of:	11/28/2018
City Permit:	
Address (per permit):	8500
Street (per permit):	SUNSET BLVD.
2004 Inventory Ref:	
Condition:	New
Zone (per 2014 Inv.):	5
Notes:	
Notes From 2018:	
Notes from 2010:	

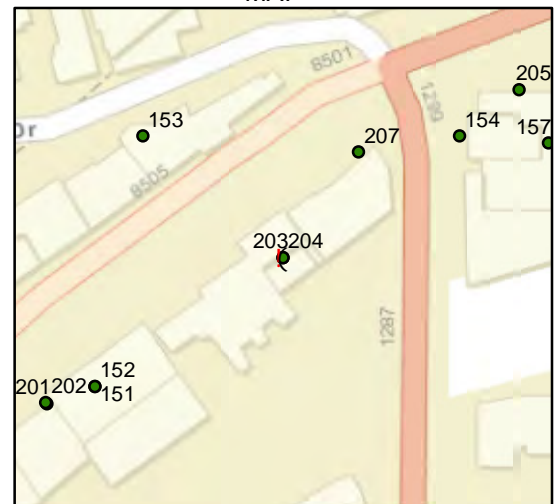
Picture



Dimensions (Decimal Feet)



MAP





West Hollywood Billboard Report

Sunset Specific Plan Sign Number:	SSP-76
-----------------------------------	---------------

Serial/Face Identifier:	204
Sign Type:	BILLBOARD
Owner:	CLEAR CHANNEL
Owner ID Number:	
Parcel ID Number:	5555-033-009
Address (per PIN):	8500
Street (per PIN):	SUNSET BLVD.
Address (apparent):	
Street (apparent):	SUNSET BLVD.
Mounting Type:	SINGLE POLE
Number of Faces:	2

Lighting:	NONE
Picture:	204
Latitude:	34° 5'38"N
Longitude:	118°22'36"W
Other Faces:	203

As of:	11/28/2018
--------	------------

City Permit:	
Address (per permit):	8500
Street (per permit):	SUNSET BLVD.

2004 Inventory Ref:	
---------------------	--

Condition:	New
------------	-----

Zone (per 2014 Inv.):	5
-----------------------	---

Notes:	
--------	--

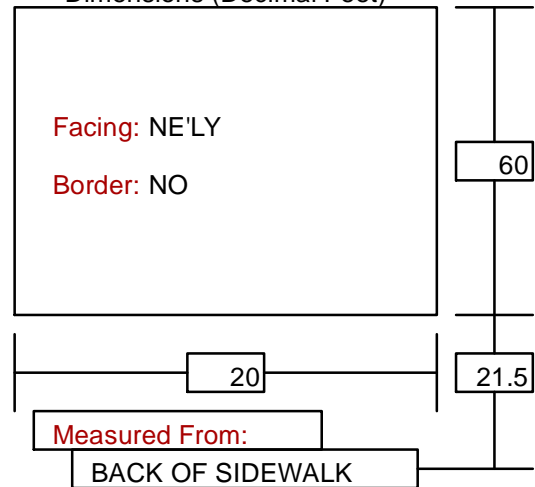
Notes From 2018:

Notes from 2010:

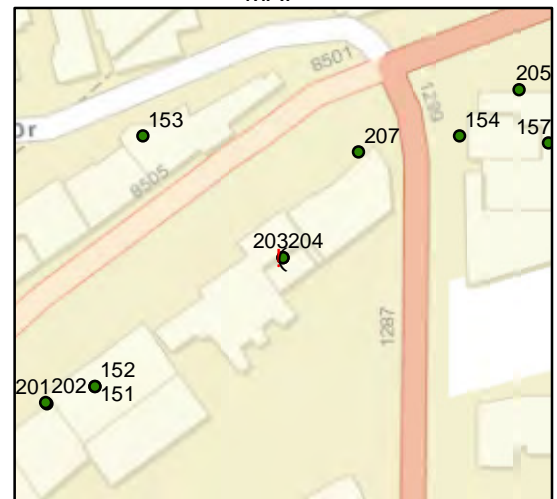
Picture



Dimensions (Decimal Feet)



MAP





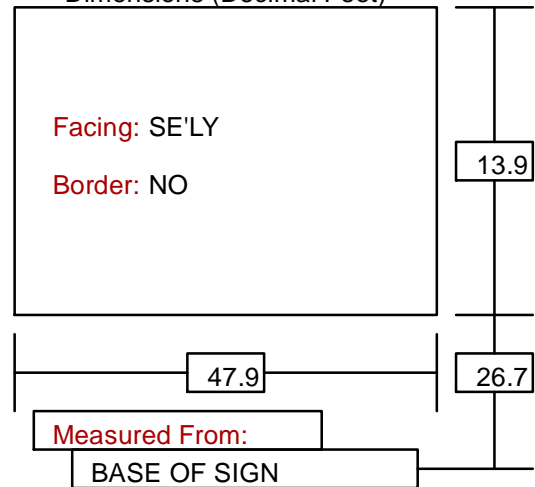
West Hollywood Billboard Report

Sunset Specific Plan Sign Number:	SSP-77
Serial/Face Identifier:	155
Sign Type:	BILLBOARD
Owner:	
Owner ID Number:	0410
Parcel ID Number:	5555-010-026
Address (per PIN):	8481
Street (per PIN):	SUNSET BLVD.
Address (apparent):	8495
Street (apparent):	SUNSET BLVD.
Mounting Type:	SINGLE POLE
Number of Faces:	1
Lighting:	FRONT
Picture:	155
Latitude:	34° 5'40.59"N
Longitude:	118°22'34.52"W
Other Faces:	None
As of:	11/28/2018
City Permit:	CBB-007-001
Address (per permit):	8477
Street (per permit):	SUNSET BLVD.
2004 Inventory Ref:	SUN028
Condition:	Good Condition
Zone (per 2014 Inv.):	5
Notes:	
Notes From 2018:	
Notes from 2010:	

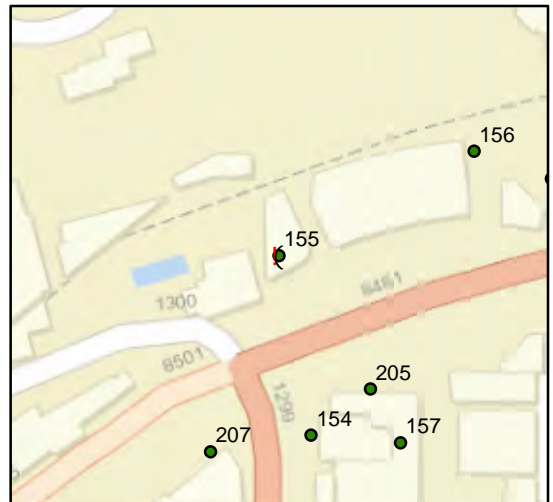
Picture



Dimensions (Decimal Feet)



MAP





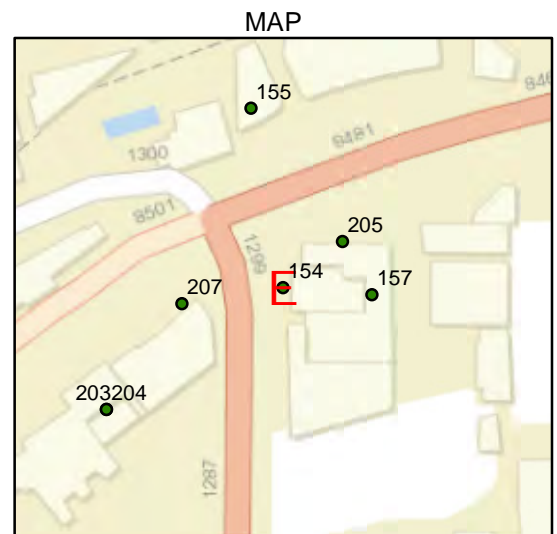
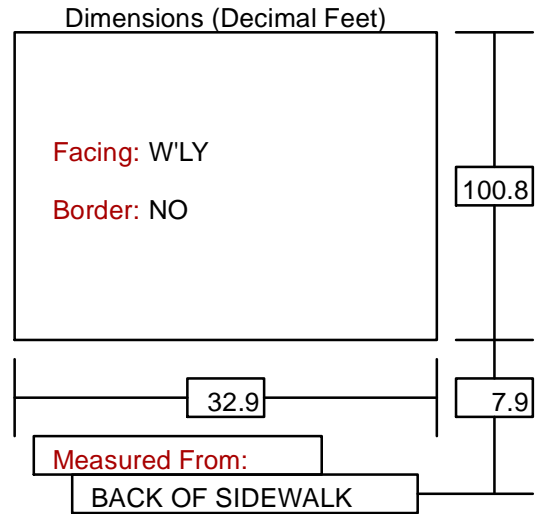
West Hollywood Billboard Report

Sunset Specific Plan Sign Number:	SSP-78
Serial/Face Identifier:	154
Sign Type:	TALLWALL
Owner:	
Owner ID Number:	
Parcel ID Number:	5555-002-122
Address (per PIN):	8490
Street (per PIN):	SUNSET BLVD.
Address (apparent):	8490
Street (apparent):	SUNSET BLVD.
Mounting Type:	BUILDING
Number of Faces:	1
Lighting:	FRONT
Picture:	154
Latitude:	34° 5'39.05"N
Longitude:	118°22'34.18"W
Other Faces:	None
As of:	11/28/2018
City Permit:	CBB-000-005; CBB-000-014; CBB-002-056; CBB-002-057
Address (per permit):	8490
Street (per permit):	SUNSET BLVD.
2004 Inventory Ref:	SUN027B
Condition:	Removed
Zone (per 2014 Inv.):	5

Notes:	
Notes From 2018:	
Notes from 2010:	ADVERTISEMENT FOLLOWS SHAPE OF BLD.

Picture

Removed





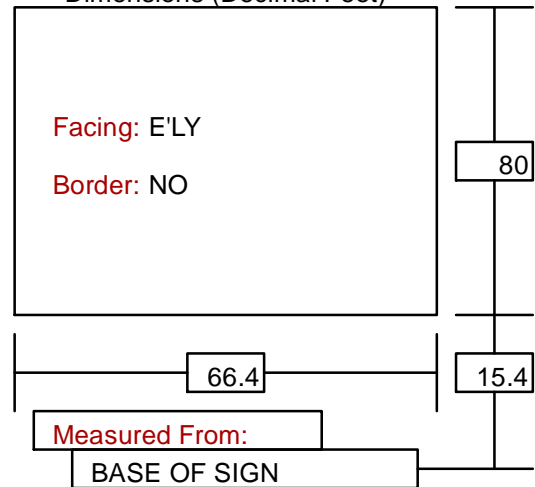
West Hollywood Billboard Report

Sunset Specific Plan Sign Number:	SSP-79
Serial/Face Identifier:	157
Sign Type:	TALLWALL
Owner:	
Owner ID Number:	
Parcel ID Number:	5555-002-122
Address (per PIN):	8490
Street (per PIN):	SUNSET BLVD.
Address (apparent):	8490
Street (apparent):	SUNSET BLVD.
Mounting Type:	BUILDING
Number of Faces:	1
Lighting:	FRONT
Picture:	157
Latitude:	34° 5'38.99"N
Longitude:	118°22'33.26"W
Other Faces:	None
As of:	11/28/2018
City Permit:	CBB-000-005; CBB-000-014; CBB-002-056; CBB-002-057
Address (per permit):	8490
Street (per permit):	SUNSET BLVD.
2004 Inventory Ref:	SUN027A
Condition:	Removed
Zone (per 2014 Inv.):	5
Notes:	
Notes From 2018:	
Notes from 2010:	ADVERTISEMENT FOLLOWS SHAPE OF BLD.

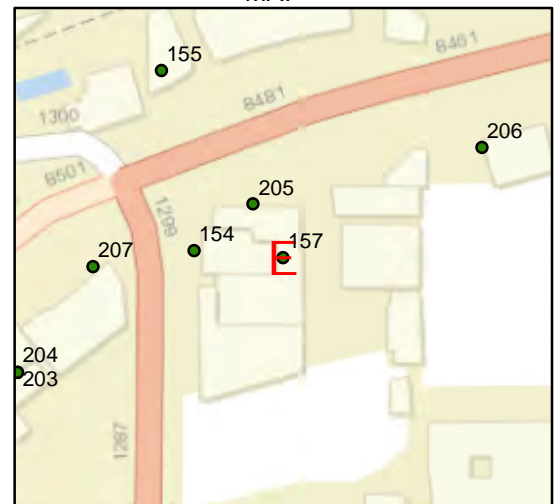
Picture

Removed

Dimensions (Decimal Feet)



MAP





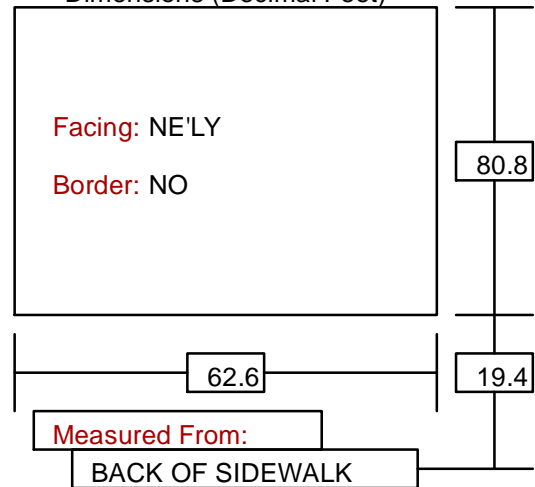
West Hollywood Billboard Report

Sunset Specific Plan Sign Number:	SSP-80
Serial/Face Identifier:	205
Sign Type:	WALLSCAPE
Owner:	CLEAR CHANNEL
Owner ID Number:	
Parcel ID Number:	5555-002-153
Address (per PIN):	8490
Street (per PIN):	SUNSET BLVD.
Address (apparent):	
Street (apparent):	SUNSET BLVD.
Mounting Type:	BUILDING
Number of Faces:	1
Lighting:	FRONT
Picture:	205
Latitude:	34° 5'39.50"N
Longitude:	118°22'34.31"W
Other Faces:	None
As of:	11/28/2018
City Permit:	
Address (per permit):	
Street (per permit):	
2004 Inventory Ref:	
Condition:	New
Zone (per 2014 Inv.):	5
Notes:	
Notes From 2018:	
Notes from 2010:	

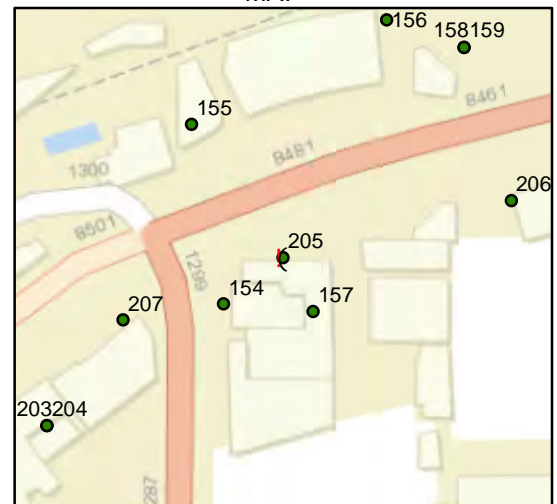
Picture



Dimensions (Decimal Feet)



MAP





West Hollywood Billboard Report

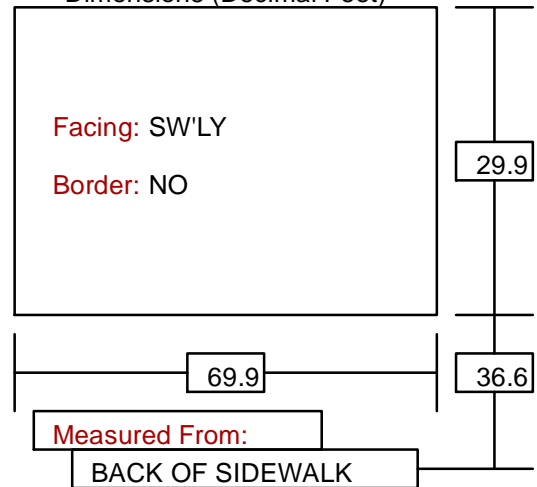
Sunset Specific Plan Sign Number:	SSP-81
Serial/Face Identifier:	156
Sign Type:	BILLBOARD
Owner:	OUTFRONT/PRIME
Owner ID Number:	1001
Parcel ID Number:	5555-010-026
Address (per PIN):	8481
Street (per PIN):	SUNSET BLVD.
Address (apparent):	8477-8483
Street (apparent):	SUNSET BLVD.
Mounting Type:	MULTIPLE POLES
Number of Faces:	1
Lighting:	FRONT
Picture:	156
Latitude:	34° 5'41.49"N
Longitude:	118°22'32.51"W
Other Faces:	None
As of:	11/28/2018
City Permit:	CBB-007-001
Address (per permit):	8477
Street (per permit):	SUNSET BLVD.
2004 Inventory Ref:	
Condition:	Good Condition
Zone (per 2014 Inv.):	5

Notes:	
Notes From 2018:	
Notes from 2010:	

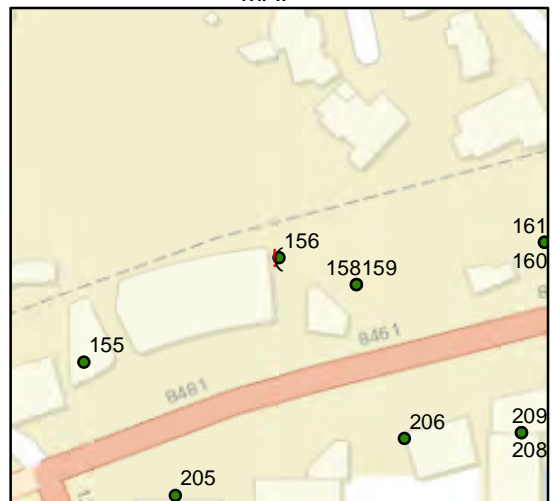
Picture



Dimensions (Decimal Feet)



MAP





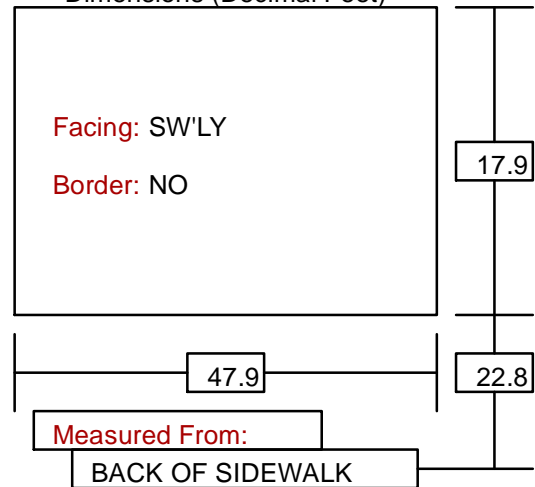
West Hollywood Billboard Report

Sunset Specific Plan Sign Number:	SSP-82
Serial/Face Identifier:	158
Sign Type:	BILLBOARD
Owner:	REGENCY
Owner ID Number:	
Parcel ID Number:	5555-010-001
Address (per PIN):	8459
Street (per PIN):	SUNSET BLVD.
Address (apparent):	
Street (apparent):	SUNSET BLVD.
Mounting Type:	SINGLE POLE
Number of Faces:	2
Lighting:	FRONT
Picture:	158
Latitude:	34° 5'41.26"N
Longitude:	118°22'31.71"W
Other Faces:	159
As of:	11/28/2018
City Permit:	BB0-000-001; BB0-001-056; VAR-001-010
Address (per permit):	8459
Street (per permit):	SUNSET BLVD.
2004 Inventory Ref:	
Condition:	Good Condition
Zone (per 2014 Inv.):	5
Notes:	
Notes From 2018:	
Notes from 2010:	

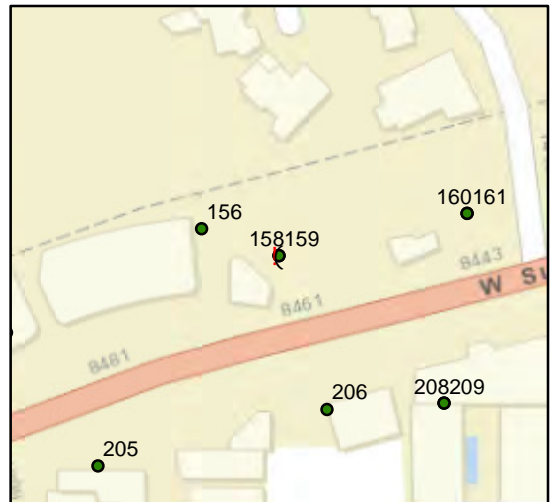
Picture



Dimensions (Decimal Feet)



MAP





West Hollywood Billboard Report

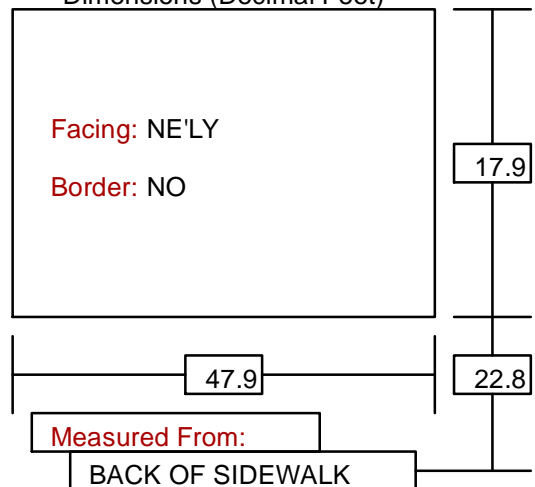
Sunset Specific Plan Sign Number:	SSP-83
Serial/Face Identifier:	159
Sign Type:	BILLBOARD
Owner:	REGENCY
Owner ID Number:	
Parcel ID Number:	5555-010-001
Address (per PIN):	8459
Street (per PIN):	SUNSET BLVD.
Address (apparent):	
Street (apparent):	SUNSET BLVD.
Mounting Type:	SINGLE POLE
Number of Faces:	2
Lighting:	FRONT
Picture:	159
Latitude:	34° 5'41.26"N
Longitude:	118°22'31.71"W
Other Faces:	158
As of:	11/28/2018
City Permit:	BB0-000-001; BB0-001-056; VAR-001-010
Address (per permit):	8459
Street (per permit):	SUNSET BLVD.
2004 Inventory Ref:	
Condition:	Good Condition
Zone (per 2014 Inv.):	5

Notes:	
Notes From 2018:	
Notes from 2010:	

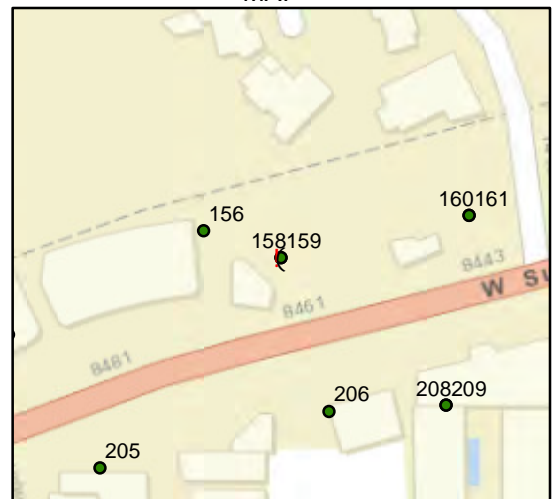
Picture



Dimensions (Decimal Feet)



MAP





West Hollywood Billboard Report

Sunset Specific Plan Sign Number:	SSP-84
-----------------------------------	---------------

Serial/Face Identifier:	206
Sign Type:	WALLSCAPE
Owner:	CLEAR CHANNEL
Owner ID Number:	
Parcel ID Number:	5555-002-153
Address (per PIN):	8490
Street (per PIN):	SUNSET BLVD.
Address (apparent):	
Street (apparent):	SUNSET BLVD.
Mounting Type:	BUILDING
Number of Faces:	1

Lighting:	FRONT
Picture:	206
Latitude:	34° 5'39.90"N
Longitude:	118°22'32.23"W
Other Faces:	None

As of:	11/28/2018
--------	------------

City Permit:	
Address (per permit):	
Street (per permit):	

2004 Inventory Ref:	
---------------------	--

Condition:	New
------------	-----

Zone (per 2014 Inv.):	5
-----------------------	---

Notes:	
--------	--

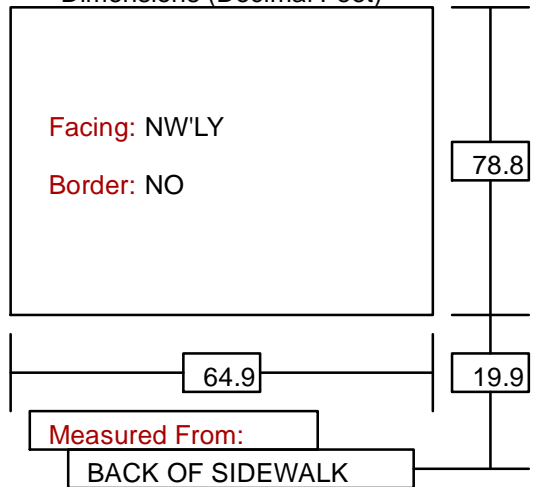
Notes From 2018:

Notes from 2010:

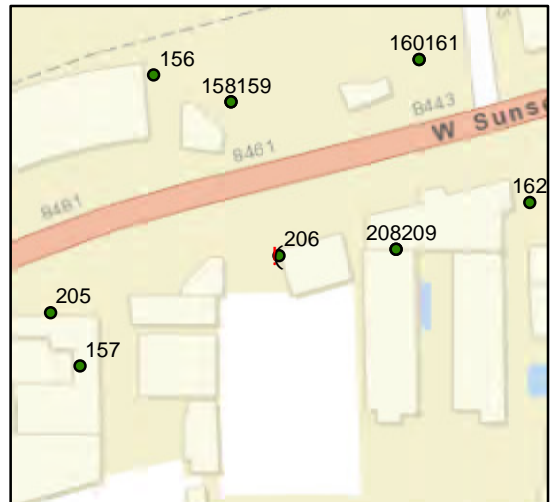
Picture



Dimensions (Decimal Feet)



MAP





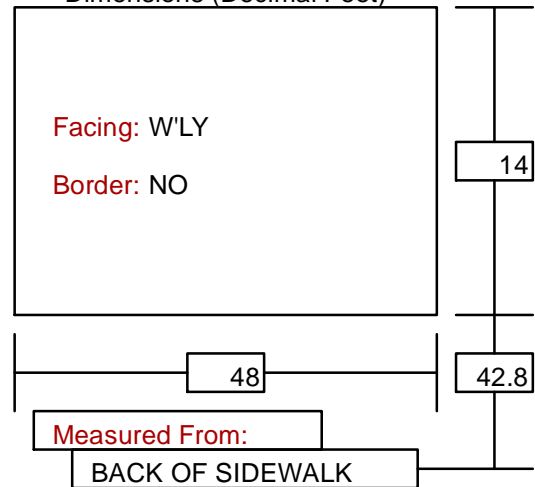
West Hollywood Billboard Report

Sunset Specific Plan Sign Number:	SSP-85
Serial/Face Identifier:	208
Sign Type:	BILLBOARD
Owner:	BECKER BOARDS
Owner ID Number:	
Parcel ID Number:	5555-002-127
Address (per PIN):	8462
Street (per PIN):	SUNSET BLVD.
Address (apparent):	
Street (apparent):	SUNSET BLVD.
Mounting Type:	SINGLE POLE
Number of Faces:	2
Lighting:	FRONT
Picture:	208
Latitude:	34° 5'40"N
Longitude:	118°22'30"W
Other Faces:	209
As of:	11/28/2018
City Permit:	
Address (per permit):	
Street (per permit):	
2004 Inventory Ref:	
Condition:	New
Zone (per 2014 Inv.):	5
Notes:	
Notes From 2018:	
Notes from 2010:	

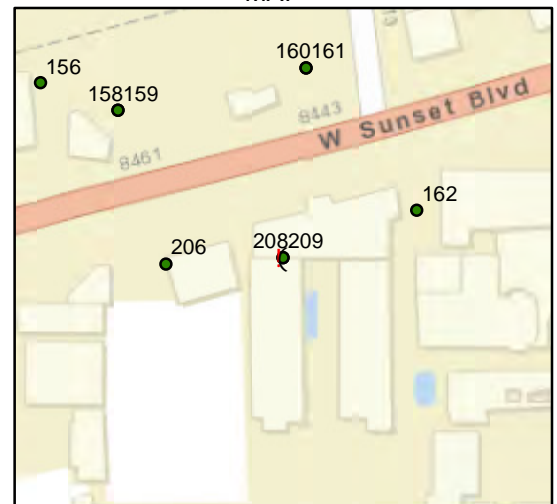
Picture



Dimensions (Decimal Feet)



MAP





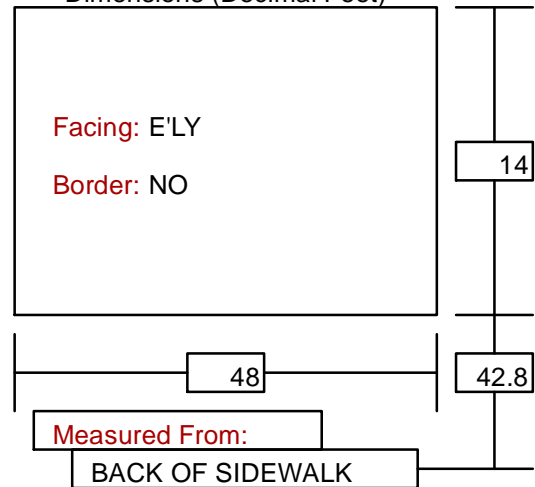
West Hollywood Billboard Report

Sunset Specific Plan Sign Number:	SSP-86
Serial/Face Identifier:	209
Sign Type:	BILLBOARD
Owner:	BECKER BOARDS
Owner ID Number:	
Parcel ID Number:	5555-002-127
Address (per PIN):	8462
Street (per PIN):	SUNSET BLVD.
Address (apparent):	
Street (apparent):	SUNSET BLVD.
Mounting Type:	SINGLE POLE
Number of Faces:	2
Lighting:	FRONT
Picture:	209
Latitude:	34° 5'40"N
Longitude:	118°22'30"W
Other Faces:	208
As of:	11/28/2018
City Permit:	
Address (per permit):	
Street (per permit):	
2004 Inventory Ref:	
Condition:	New
Zone (per 2014 Inv.):	5
Notes:	
Notes From 2018:	
Notes from 2010:	

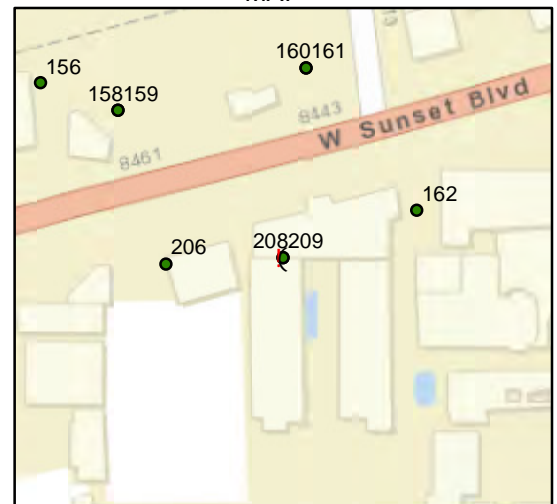
Picture



Dimensions (Decimal Feet)



MAP





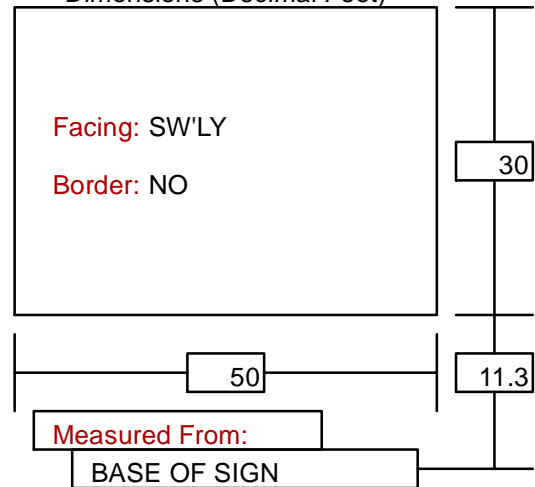
West Hollywood Billboard Report

Sunset Specific Plan Sign Number:	SSP-87
Serial/Face Identifier:	160
Sign Type:	BILLBOARD
Owner:	REGENCY
Owner ID Number:	
Parcel ID Number:	5555-010-002
Address (per PIN):	8459
Street (per PIN):	SUNSET BLVD.
Address (apparent):	
Street (apparent):	SUNSET BLVD.
Mounting Type:	SINGLE POLE
Number of Faces:	2
Lighting:	FRONT
Picture:	160
Latitude:	34° 5'41.63"N
Longitude:	118°22'29.77"W
Other Faces:	161
As of:	11/28/2018
City Permit:	
Address (per permit):	
Street (per permit):	
2004 Inventory Ref:	
Condition:	Good Condition
Zone (per 2014 Inv.):	5
Notes:	
Notes From 2018:	
Notes from 2010:	

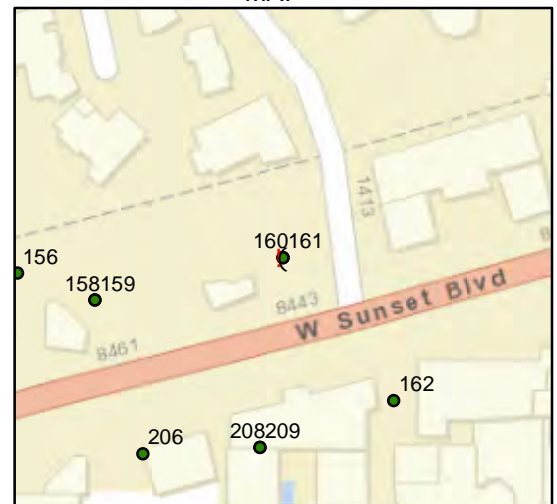
Picture



Dimensions (Decimal Feet)



MAP





West Hollywood Billboard Report

Sunset Specific Plan Sign Number:	SSP-88
-----------------------------------	---------------

Serial/Face Identifier:	161
Sign Type:	BILLBOARD
Owner:	REGENCY
Owner ID Number:	
Parcel ID Number:	5555-010-002
Address (per PIN):	8459
Street (per PIN):	SUNSET BLVD.
Address (apparent):	
Street (apparent):	SUNSET BLVD.
Mounting Type:	SINGLE POLE
Number of Faces:	2

Lighting:	FRONT
Picture:	161
Latitude:	34° 5'41.63"N
Longitude:	118°22'29.77"W
Other Faces:	160

As of:	11/28/2018
--------	------------

City Permit:	
Address (per permit):	
Street (per permit):	

2004 Inventory Ref:	
---------------------	--

Condition:	Good Condition
------------	----------------

Zone (per 2014 Inv.):	5
-----------------------	---

Notes:	
--------	--

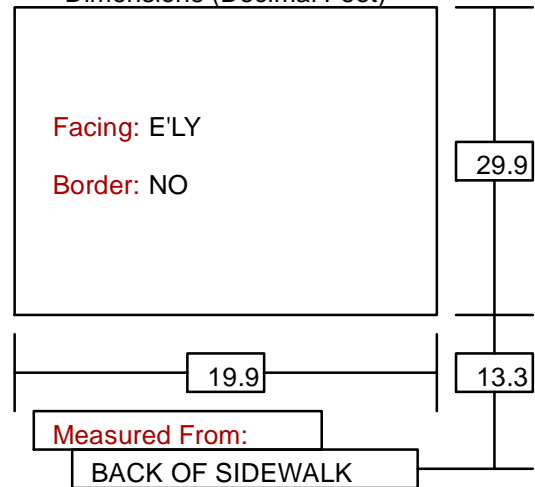
Notes From 2018:

Notes from 2010:

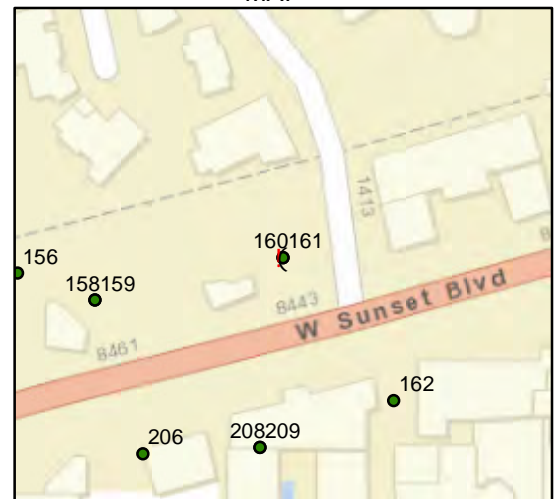
Picture



Dimensions (Decimal Feet)



MAP





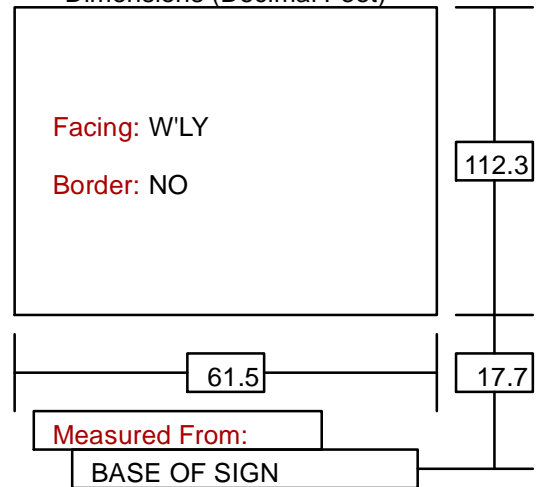
West Hollywood Billboard Report

Sunset Specific Plan Sign Number:	SSP-89
Serial/Face Identifier:	162
Sign Type:	TALLWALL
Owner:	BRANDED CITIES
Owner ID Number:	
Parcel ID Number:	5555-002-147
Address (per PIN):	8440
Street (per PIN):	SUNSET BLVD.
Address (apparent):	8440
Street (apparent):	SUNSET BLVD.
Mounting Type:	BUILDING
Number of Faces:	1
Lighting:	FRONT
Picture:	162
Latitude:	34° 5'40.41"N
Longitude:	118°22'28.62"W
Other Faces:	None
As of:	11/28/2018
City Permit:	CUP-001-011; Resolution 01-2619; CUP-005-017; Resolution 06-3346
Address (per permit):	8440
Street (per permit):	SUNSET BLVD.
2004 Inventory Ref:	SUN023
Condition:	Good Condition
Zone (per 2014 Inv.):	6
Notes:	
Notes From 2018:	
Notes from 2010:	

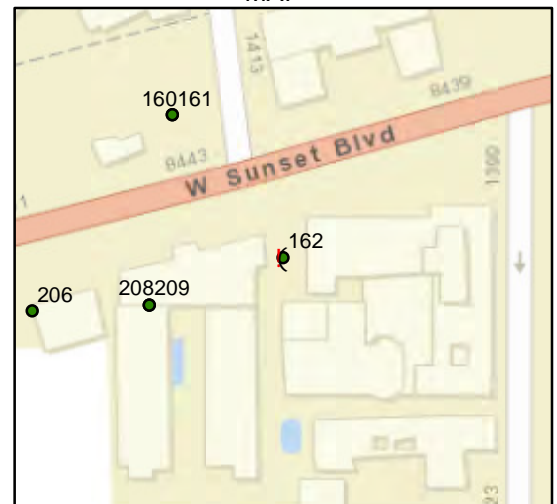
Picture



Dimensions (Decimal Feet)



MAP





West Hollywood Billboard Report

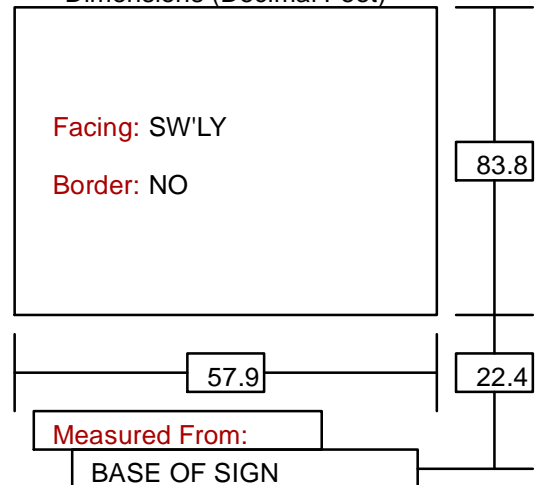
Sunset Specific Plan Sign Number:	SSP-90
Serial/Face Identifier:	163
Sign Type:	WALLSCAPE
Owner:	
Owner ID Number:	
Parcel ID Number:	5555-011-039
Address (per PIN):	8401
Street (per PIN):	SUNSET BLVD.
Address (apparent):	8401
Street (apparent):	SUNSET BLVD.
Mounting Type:	BUILDING
Number of Faces:	1
Lighting:	FRONT
Picture:	163
Latitude:	34° 5'43.13"N
Longitude:	118°22'24.75"W
Other Faces:	None
As of:	11/28/2018
City Permit:	CBB-000-079; CUP-001-013; PC 01-392
Address (per permit):	8401
Street (per permit):	SUNSET BLVD.
2004 Inventory Ref:	SUN018B
Condition:	Good Condition
Zone (per 2014 Inv.):	6

Notes:	
Notes From 2018:	
Notes from 2010:	

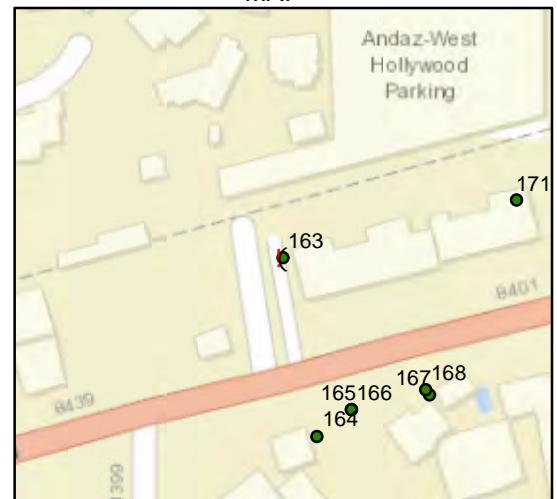
Picture



Dimensions (Decimal Feet)



MAP





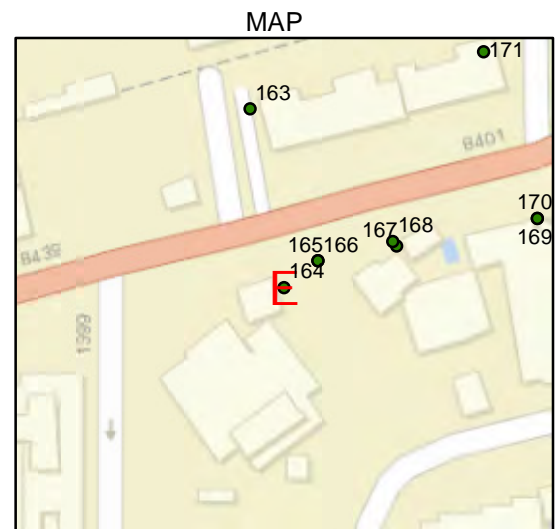

West Hollywood Billboard Report

Sunset Specific Plan Sign Number:	SSP-91
Serial/Face Identifier:	164
Sign Type:	BILLBOARD
Owner:	CBS
Owner ID Number:	0897
Parcel ID Number:	5554-024-005
Address (per PIN):	8420
Street (per PIN):	SUNSET BLVD.
Address (apparent):	8418-8430
Street (apparent):	SUNSET BLVD.
Mounting Type:	MULTIPLE POLES
Number of Faces:	1
Lighting:	FRONT
Picture:	164
Latitude:	34° 5'41.60"N
Longitude:	118°22'24.39"W
Other Faces:	None
As of:	11/28/2018
City Permit:	Resolution No. 99-2184; Variance 98-06 and Billboard Permit 98-16; CBB-007-004; BB0-007-003; BNO-010-001; CBB-007-008
Address (per permit):	8418, 8420
Street (per permit):	SUNSET BLVD.
2004 Inventory Ref:	SUN022
Condition:	Removed
Zone (per 2014 Inv.):	6

Notes:	
Notes From 2018:	
Notes from 2010:	

Picture

Removed





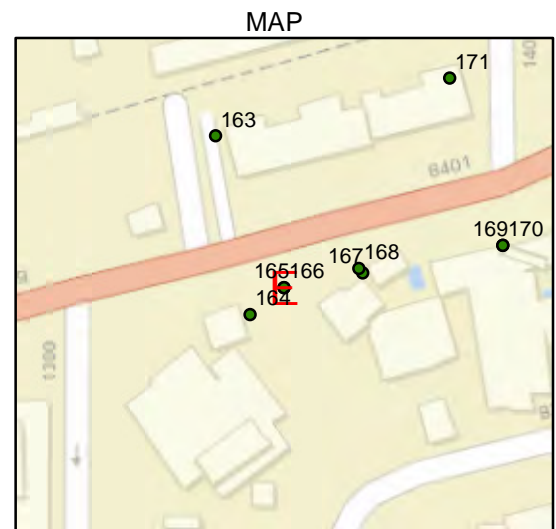
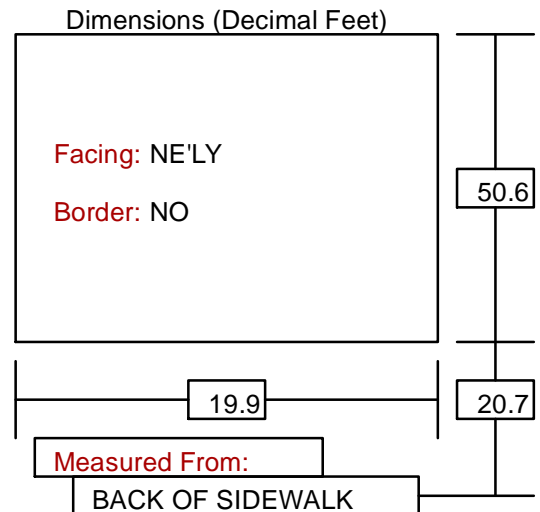
West Hollywood Billboard Report

Sunset Specific Plan Sign Number:	SSP-92
Serial/Face Identifier:	165
Sign Type:	BILLBOARD
Owner:	CBS
Owner ID Number:	1011
Parcel ID Number:	5554-024-005
Address (per PIN):	8420
Street (per PIN):	SUNSET BLVD.
Address (apparent):	8418-8430
Street (apparent):	SUNSET BLVD.
Mounting Type:	SINGLE POLE
Number of Faces:	2
Lighting:	FRONT
Picture:	165
Latitude:	34° 5'41.83"N
Longitude:	118°22'24.04"W
Other Faces:	166
As of:	11/28/2018
City Permit:	Resolution No. 99-2184; Variance 98-06 and Billboard Permit 98-16; CBB-007-004; BB0-007-003; BNO-010-001; CBB-007-008
Address (per permit):	8418, 8420
Street (per permit):	SUNSET BLVD.
2004 Inventory Ref:	SUN021
Condition:	Removed
Zone (per 2014 Inv.):	6

Notes:	
Notes From 2018:	
Notes from 2010:	

Picture

Removed





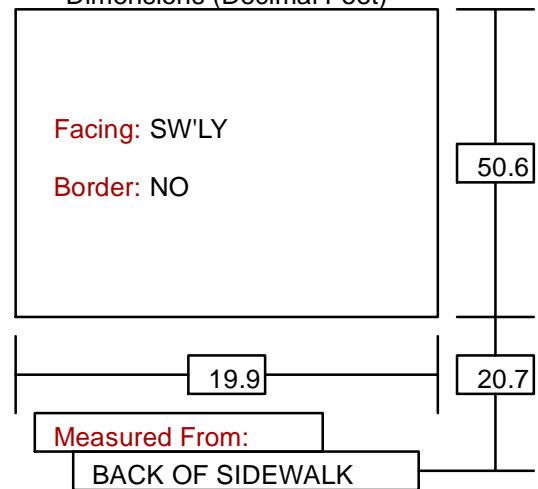
West Hollywood Billboard Report

Sunset Specific Plan Sign Number:	SSP-93
Serial/Face Identifier:	166
Sign Type:	BILLBOARD
Owner:	
Owner ID Number:	
Parcel ID Number:	5554-024-005
Address (per PIN):	8420
Street (per PIN):	SUNSET BLVD.
Address (apparent):	8418-8430
Street (apparent):	SUNSET BLVD.
Mounting Type:	SINGLE POLE
Number of Faces:	2
Lighting:	FRONT
Picture:	166
Latitude:	34° 5'41.83"N
Longitude:	118°22'24.04"W
Other Faces:	165
As of:	11/28/2018
City Permit:	Resolution No. 99-2184; Variance 98-06 and Billboard Permit 98-16; CBB-007-004; BB0-007-003; BNO-010-001; CBB-007-008
Address (per permit):	8418, 8420
Street (per permit):	SUNSET BLVD.
2004 Inventory Ref:	
Condition:	Removed
Zone (per 2014 Inv.):	6
Notes:	
Notes From 2018:	
Notes from 2010:	

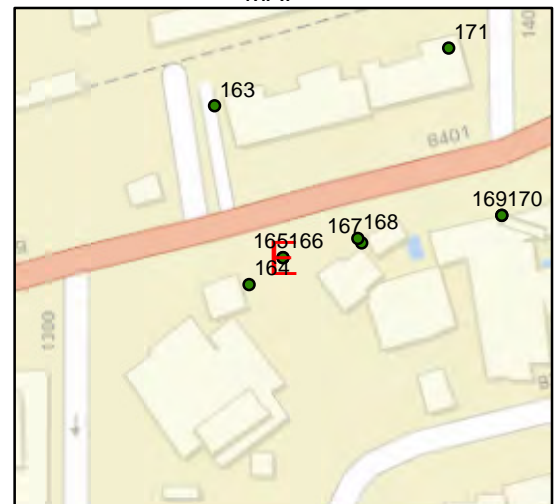
Picture

Removed

Dimensions (Decimal Feet)



MAP





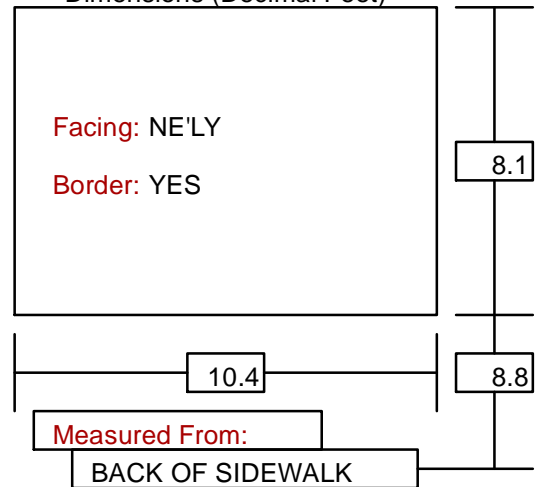
West Hollywood Billboard Report

Sunset Specific Plan Sign Number:	SSP-94
Serial/Face Identifier:	168
Sign Type:	ELECTRONIC
Owner:	
Owner ID Number:	
Parcel ID Number:	5554-024-006
Address (per PIN):	8411
Street (per PIN):	DE LONGPRE AVE.
Address (apparent):	8410
Street (apparent):	SUNSET BLVD.
Mounting Type:	BUILDING
Number of Faces:	1
Lighting:	VIDEO
Picture:	168
Latitude:	34° 5'42.00"N
Longitude:	118°22'23.27"W
Other Faces:	None
As of:	11/28/2018
City Permit:	
Address (per permit):	
Street (per permit):	
2004 Inventory Ref:	SUN020
Condition:	Good Condition
Zone (per 2014 Inv.):	6
Notes:	
Notes From 2018:	
Notes from 2010:	

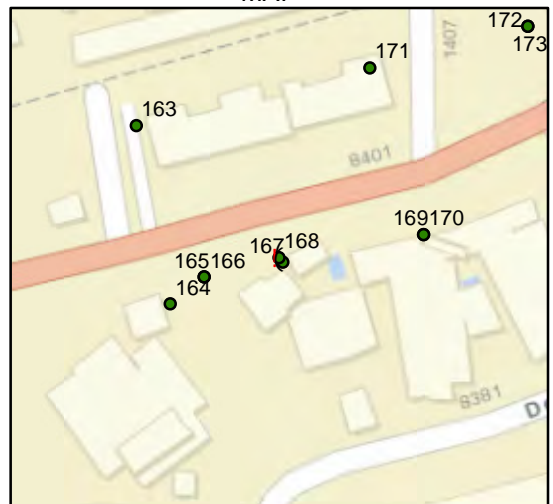
Picture



Dimensions (Decimal Feet)



MAP





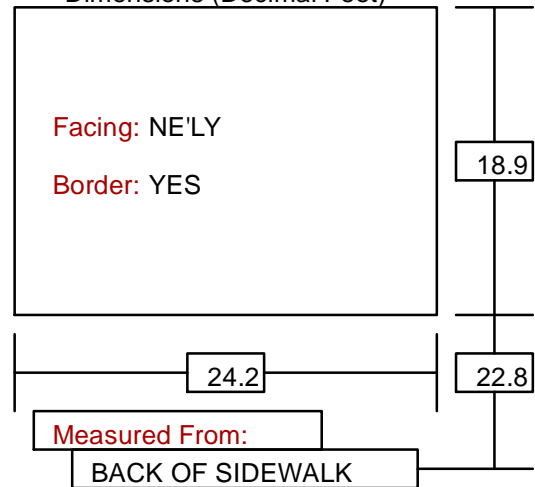
West Hollywood Billboard Report

Sunset Specific Plan Sign Number:	SSP-95
Serial/Face Identifier:	167
Sign Type:	ELECTRONIC
Owner:	NBC
Owner ID Number:	
Parcel ID Number:	5554-024-006
Address (per PIN):	8411
Street (per PIN):	DE LONGPRE AVE.
Address (apparent):	8410
Street (apparent):	SUNSET BLVD.
Mounting Type:	BUILDING
Number of Faces:	1
Lighting:	VIDEO
Picture:	167
Latitude:	34° 5'41.96"N
Longitude:	118°22'23.23"W
Other Faces:	None
As of:	11/28/2018
City Permit:	
Address (per permit):	
Street (per permit):	
2004 Inventory Ref:	SUN019
Condition:	Good Condition
Zone (per 2014 Inv.):	6
Notes:	
Notes From 2018:	
Notes from 2010:	

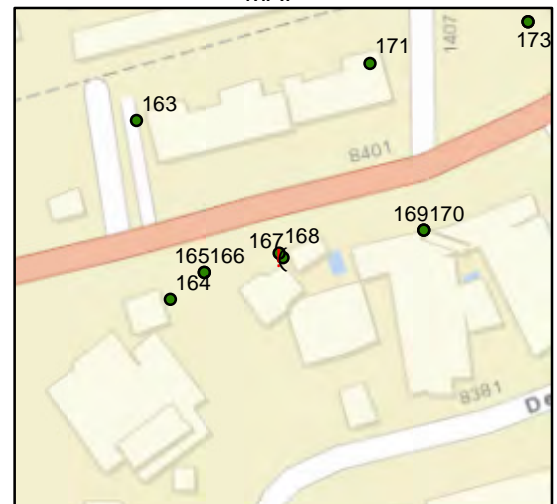
Picture



Dimensions (Decimal Feet)



MAP





West Hollywood Billboard Report

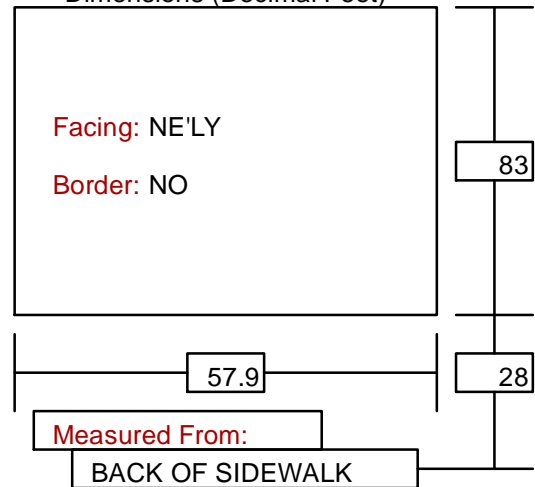
Sunset Specific Plan Sign Number:	SSP-96
Serial/Face Identifier:	171
Sign Type:	WALLSCAPE
Owner:	
Owner ID Number:	
Parcel ID Number:	5555-011-039
Address (per PIN):	8401
Street (per PIN):	SUNSET BLVD.
Address (apparent):	8401
Street (apparent):	SUNSET BLVD.
Mounting Type:	BUILDING
Number of Faces:	1
Lighting:	FRONT
Picture:	171
Latitude:	34° 5'43.63"N
Longitude:	118°22'22.34"W
Other Faces:	None
As of:	11/28/2018
City Permit:	CBB-000-079; CUP-001-013; PC 01-392
Address (per permit):	8401
Street (per permit):	SUNSET BLVD.
2004 Inventory Ref:	SUN018A
Condition:	Good Condition
Zone (per 2014 Inv.):	6

Notes:	
Notes From 2018:	
Notes from 2010:	

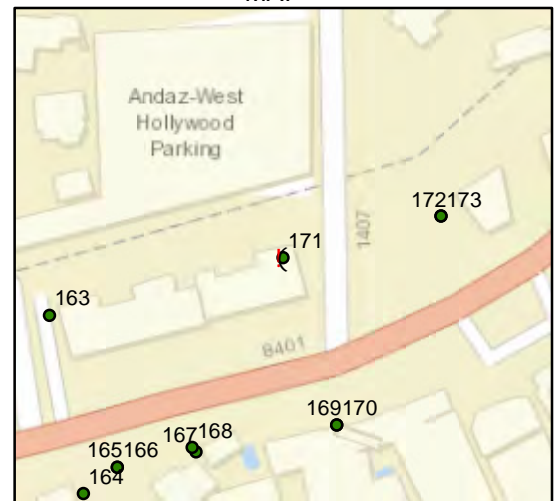
Picture



Dimensions (Decimal Feet)



MAP





West Hollywood Billboard Report

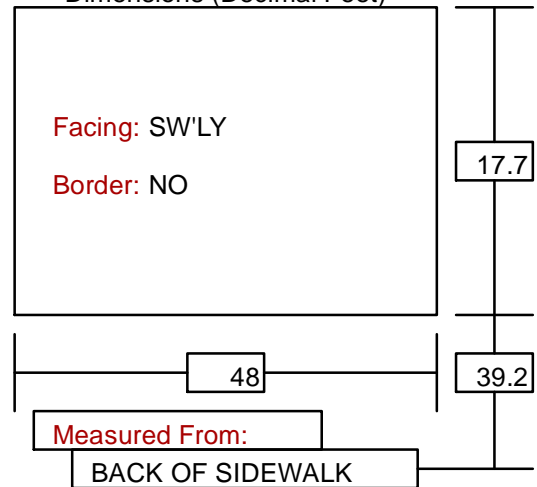
Sunset Specific Plan Sign Number:	SSP-97
Serial/Face Identifier:	169
Sign Type:	BILLBOARD
Owner:	
Owner ID Number:	
Parcel ID Number:	5554-024-007
Address (per PIN):	8400
Street (per PIN):	SUNSET BLVD.
Address (apparent):	8400
Street (apparent):	SUNSET BLVD.
Mounting Type:	ROOF
Number of Faces:	2
Lighting:	
Picture:	169
Latitude:	34° 5'42.20"N
Longitude:	118°22'21.78"W
Other Faces:	170
As of:	11/28/2018
City Permit:	CBB-007-003
Address (per permit):	8400
Street (per permit):	SUNSET BLVD.
2004 Inventory Ref:	
Condition:	Disused
Zone (per 2014 Inv.):	6

Notes:	
Notes From 2018:	
Notes from 2010:	

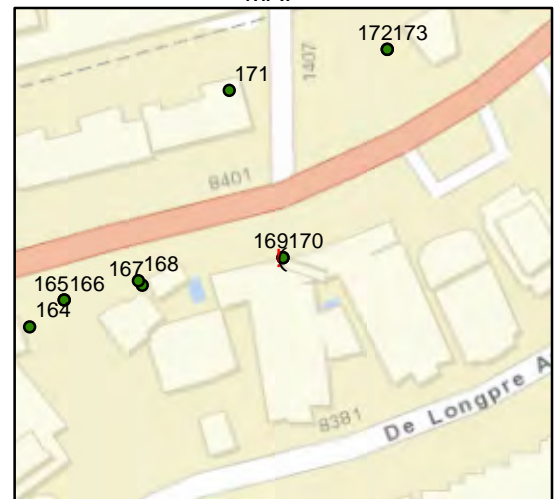
Picture



Dimensions (Decimal Feet)



MAP





West Hollywood Billboard Report

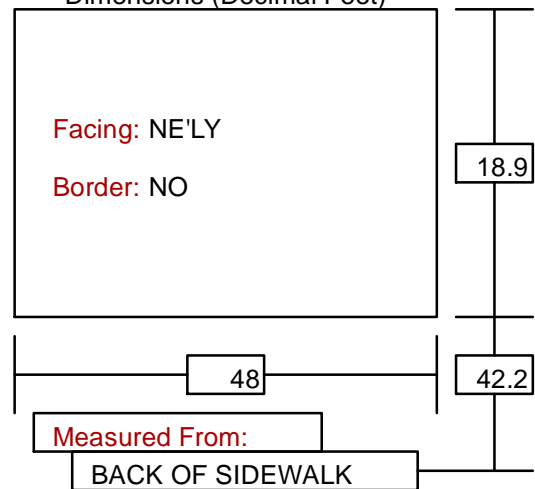
Sunset Specific Plan Sign Number:	SSP-98
Serial/Face Identifier:	170
Sign Type:	BILLBOARD
Owner:	OUTFRONT/PRIME
Owner ID Number:	0750
Parcel ID Number:	5554-024-007
Address (per PIN):	8400
Street (per PIN):	SUNSET BLVD.
Address (apparent):	8400
Street (apparent):	SUNSET BLVD.
Mounting Type:	ROOF
Number of Faces:	2
Lighting:	FRONT
Picture:	170
Latitude:	34° 5'42.20"N
Longitude:	118°22'21.78"W
Other Faces:	169
As of:	11/28/2018
City Permit:	CBB-007-003
Address (per permit):	8400
Street (per permit):	SUNSET BLVD.
2004 Inventory Ref:	SUN017
Condition:	Good Condition
Zone (per 2014 Inv.):	6

Notes:	
Notes From 2018:	
Notes from 2010:	

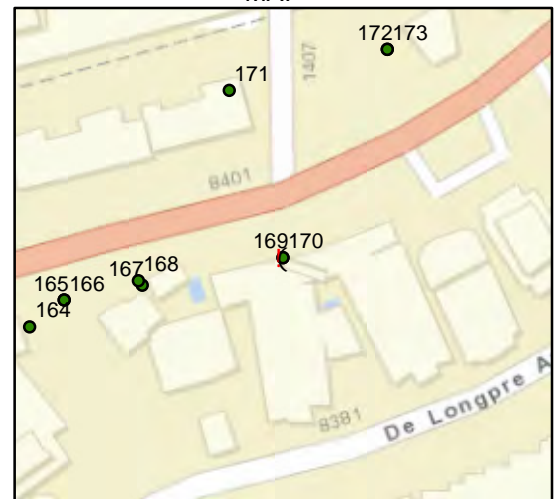
Picture



Dimensions (Decimal Feet)



MAP





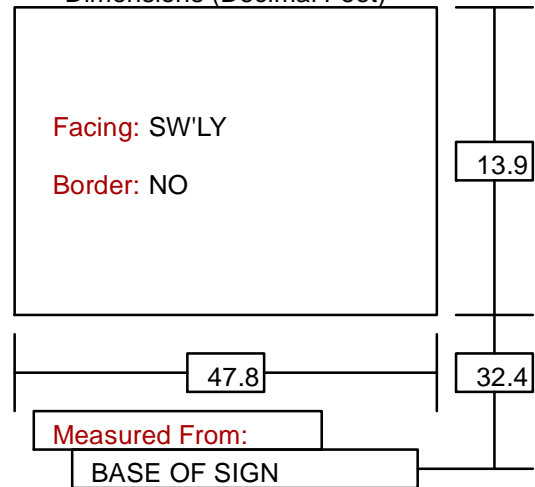
West Hollywood Billboard Report

Sunset Specific Plan Sign Number:	SSP-99
Serial/Face Identifier:	172
Sign Type:	BILLBOARD
Owner:	OUTFRONT
Owner ID Number:	0785
Parcel ID Number:	5555-021-005
Address (per PIN):	8373
Street (per PIN):	SUNSET BLVD.
Address (apparent):	8371
Street (apparent):	SUNSET BLVD.
Mounting Type:	SINGLE POLE
Number of Faces:	2
Lighting:	FRONT
Picture:	172
Latitude:	34° 5'43.99"N
Longitude:	118°22'20.71"W
Other Faces:	173
As of:	11/28/2018
City Permit:	BB0-000-075; PC 01-352
Address (per permit):	8373
Street (per permit):	SUNSET BLVD.
2004 Inventory Ref:	SUN016B; SUN017B
Condition:	Good Condition
Zone (per 2014 Inv.):	6
Notes:	
Notes From 2018:	
Notes from 2010:	

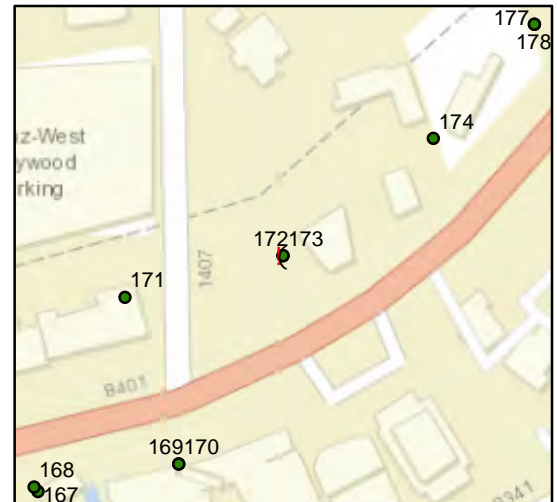
Picture



Dimensions (Decimal Feet)



MAP





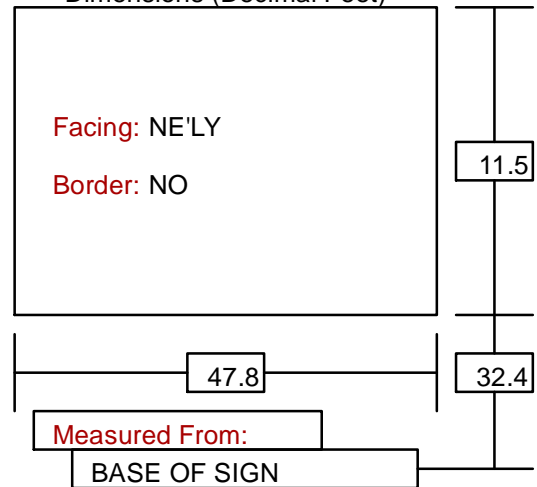
West Hollywood Billboard Report

Sunset Specific Plan Sign Number:	SSP-100
Serial/Face Identifier:	173
Sign Type:	BILLBOARD
Owner:	OUTFRONT
Owner ID Number:	0770
Parcel ID Number:	5555-021-005
Address (per PIN):	8373
Street (per PIN):	SUNSET BLVD.
Address (apparent):	8371
Street (apparent):	SUNSET BLVD.
Mounting Type:	SINGLE POLE
Number of Faces:	2
Lighting:	FRONT
Picture:	173
Latitude:	34° 5'43.99"N
Longitude:	118°22'20.71"W
Other Faces:	172
As of:	11/28/2018
City Permit:	BB0-000-075; PC 01-352
Address (per permit):	8373
Street (per permit):	SUNSET BLVD.
2004 Inventory Ref:	SUN016A; SUN017A
Condition:	Good Condition
Zone (per 2014 Inv.):	6
Notes:	
Notes From 2018:	
Notes from 2010:	

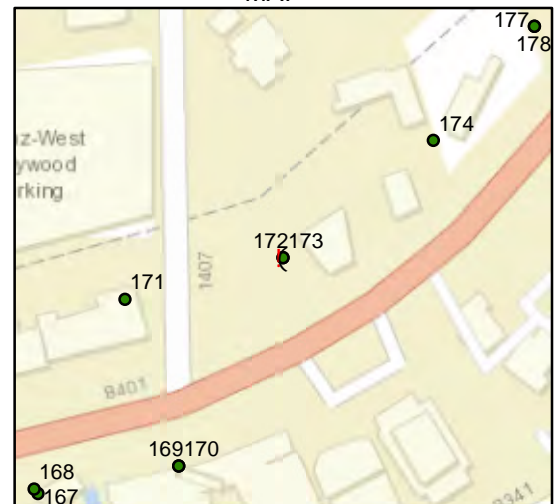
Picture



Dimensions (Decimal Feet)



MAP





West Hollywood Billboard Report

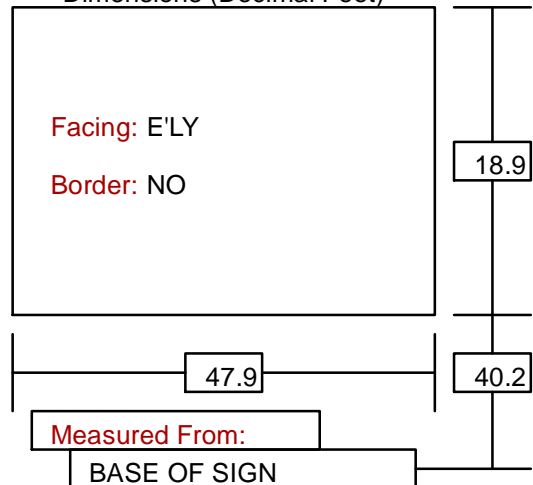
Sunset Specific Plan Sign Number:	SSP-101
Serial/Face Identifier:	174
Sign Type:	BILLBOARD
Owner:	CLEAR CHANNEL
Owner ID Number:	
Parcel ID Number:	5555-021-001
Address (per PIN):	8351
Street (per PIN):	SUNSET BLVD.
Address (apparent):	
Street (apparent):	SUNSET BLVD.
Mounting Type:	MULTIPLE POLES
Number of Faces:	1
Lighting:	FRONT
Picture:	174
Latitude:	34° 5'45.00"N
Longitude:	118°22'19.16"W
Other Faces:	None
As of:	11/28/2018
City Permit:	BB0-000-044; Resolution PC 01-351; BB0-009-003
Address (per permit):	8349
Street (per permit):	SUNSET BLVD.
2004 Inventory Ref:	SUN015; SUN016
Condition:	Good Condition
Zone (per 2014 Inv.):	6

Notes:	
Notes From 2018:	
Notes from 2010:	

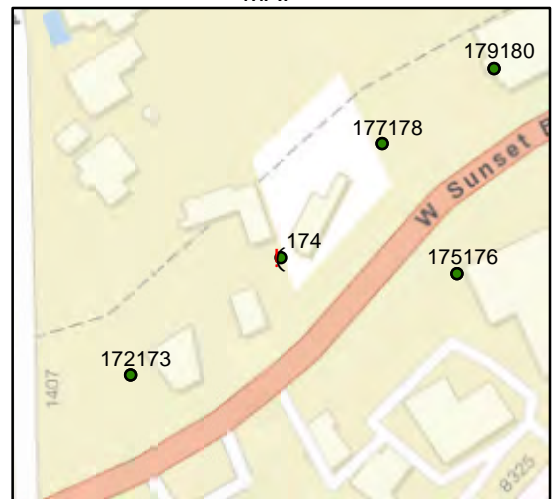
Picture



Dimensions (Decimal Feet)



MAP





West Hollywood Billboard Report

Sunset Specific Plan Sign Number:	SSP-102
-----------------------------------	----------------

Serial/Face Identifier:	177
Sign Type:	BILLBOARD
Owner:	NETFLIX
Owner ID Number:	530
Parcel ID Number:	5555-022-023
Address (per PIN):	8349
Street (per PIN):	SUNSET BLVD.
Address (apparent):	8349
Street (apparent):	SUNSET BLVD.
Mounting Type:	SINGLE POLE
Number of Faces:	2

Lighting:	FRONT
Picture:	177
Latitude:	34° 5'45.98"N
Longitude:	118°22'18.12"W
Other Faces:	178

As of:	11/28/2018
--------	------------

City Permit:	
Address (per permit):	
Street (per permit):	

2004 Inventory Ref:	SUN014B; SUN015B
---------------------	------------------

Condition:	Good Condition
------------	----------------

Zone (per 2014 Inv.):	6
-----------------------	---

Notes:	
--------	--

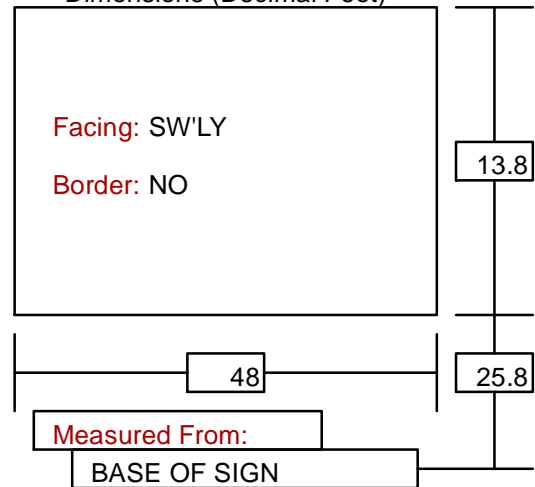
Notes From 2018:

Notes from 2010:

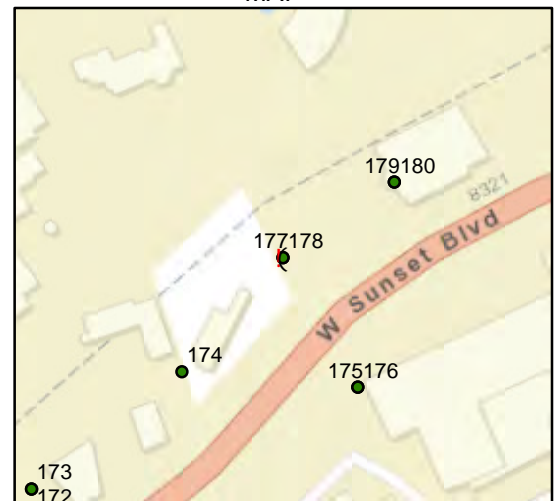
Picture



Dimensions (Decimal Feet)



MAP





West Hollywood Billboard Report

Sunset Specific Plan Sign Number:	SSP-103
-----------------------------------	----------------

Serial/Face Identifier:	178
Sign Type:	BILLBOARD
Owner:	NETFLIX
Owner ID Number:	414
Parcel ID Number:	5555-022-023
Address (per PIN):	8349
Street (per PIN):	SUNSET BLVD.
Address (apparent):	8349
Street (apparent):	SUNSET BLVD.
Mounting Type:	SINGLE POLE
Number of Faces:	2

Lighting:	FRONT
Picture:	178
Latitude:	34° 5'45.98"N
Longitude:	118°22'18.12"W
Other Faces:	177

As of:	11/28/2018
--------	------------

City Permit:	
Address (per permit):	
Street (per permit):	

2004 Inventory Ref:	SUN014A; SUN015A
---------------------	------------------

Condition:	Good Condition
------------	----------------

Zone (per 2014 Inv.):	6
-----------------------	---

Notes:	
--------	--

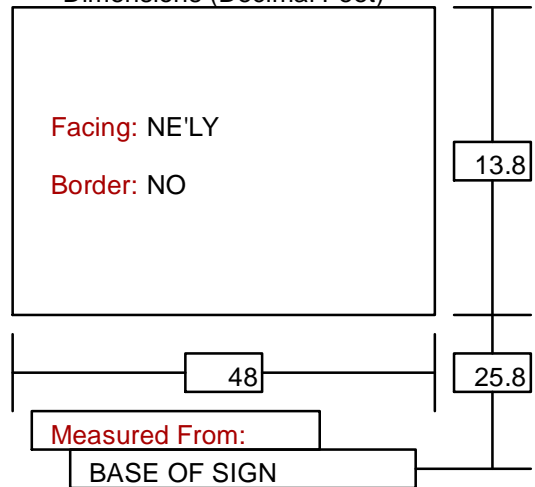
Notes From 2018:

Notes from 2010:

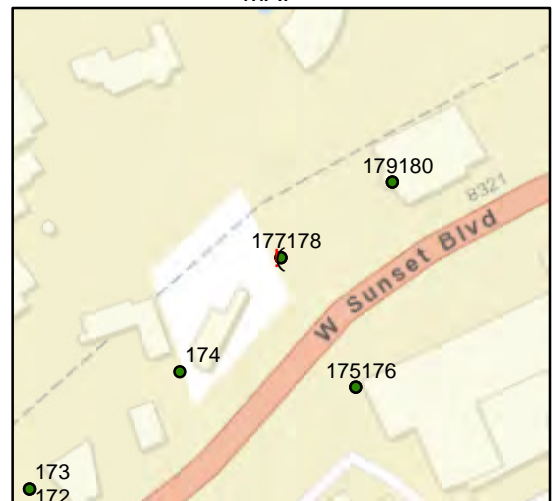
Picture



Dimensions (Decimal Feet)



MAP





West Hollywood Billboard Report

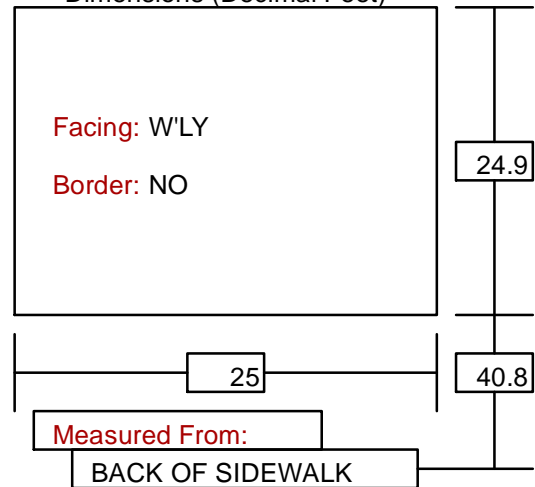
Sunset Specific Plan Sign Number:	SSP-104
Serial/Face Identifier:	175
Sign Type:	BILLBOARD
Owner:	
Owner ID Number:	
Parcel ID Number:	5554-024-017
Address (per PIN):	8300
Street (per PIN):	SUNSET BLVD.
Address (apparent):	8300
Street (apparent):	SUNSET BLVD.
Mounting Type:	SINGLE POLE
Number of Faces:	2
Lighting:	BACK
Picture:	175
Latitude:	34° 5'44.87"N
Longitude:	118°22'17.34"W
Other Faces:	176
As of:	11/28/2018
City Permit:	
Address (per permit):	
Street (per permit):	
2004 Inventory Ref:	SUN011B
Condition:	Good Condition
Zone (per 2014 Inv.):	6

Notes:	
Notes From 2018:	
Notes from 2010:	

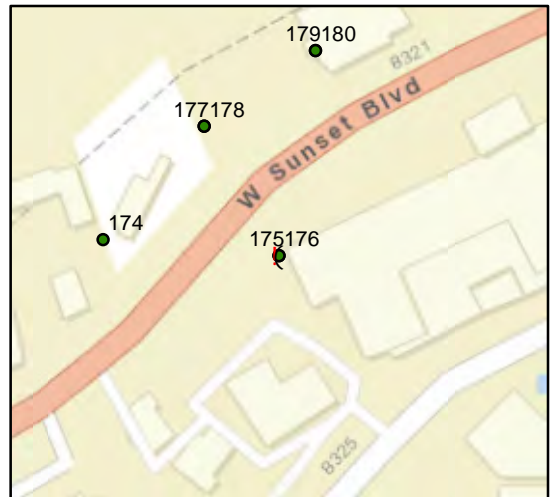
Picture



Dimensions (Decimal Feet)



MAP





West Hollywood Billboard Report

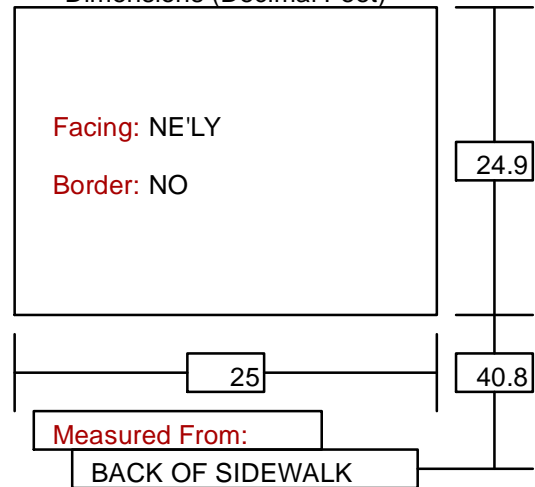
Sunset Specific Plan Sign Number:	SSP-105
Serial/Face Identifier:	176
Sign Type:	BILLBOARD
Owner:	
Owner ID Number:	
Parcel ID Number:	5554-024-017
Address (per PIN):	8300
Street (per PIN):	SUNSET BLVD.
Address (apparent):	8300
Street (apparent):	SUNSET BLVD.
Mounting Type:	SINGLE POLE
Number of Faces:	2
Lighting:	BACK
Picture:	176
Latitude:	34° 5'44.87"N
Longitude:	118°22'17.34"W
Other Faces:	175
As of:	11/28/2018
City Permit:	
Address (per permit):	
Street (per permit):	
2004 Inventory Ref:	SUN011A
Condition:	Good Condition
Zone (per 2014 Inv.):	6

Notes:	
Notes From 2018:	
Notes from 2010:	

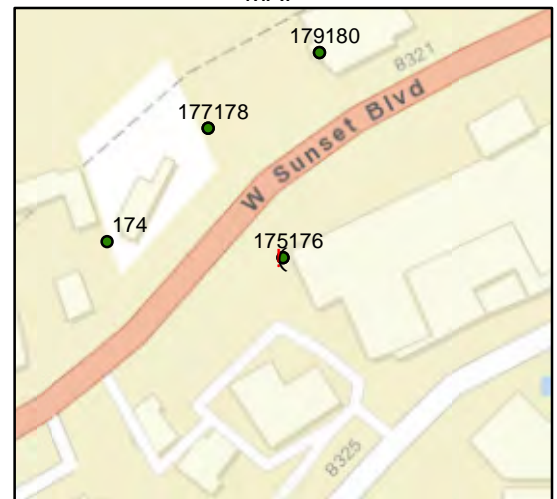
Picture



Dimensions (Decimal Feet)



MAP





West Hollywood Billboard Report

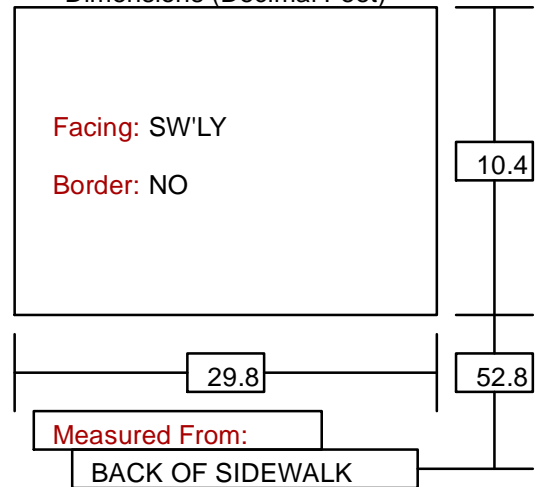
Sunset Specific Plan Sign Number:	SSP-106
Serial/Face Identifier:	179
Sign Type:	BILLBOARD
Owner:	
Owner ID Number:	
Parcel ID Number:	5555-022-003
Address (per PIN):	8335
Street (per PIN):	SUNSET BLVD.
Address (apparent):	8335
Street (apparent):	SUNSET BLVD.
Mounting Type:	ROOF
Number of Faces:	2
Lighting:	FRONT
Picture:	179
Latitude:	34° 5'46.63"N
Longitude:	118°22'16.97"W
Other Faces:	180
As of:	11/28/2018
City Permit:	BB0-005-001
Address (per permit):	8335
Street (per permit):	SUNSET BLVD.
2004 Inventory Ref:	SUN013B
Condition:	Good Condition
Zone (per 2014 Inv.):	6

Notes:	
Notes From 2018:	
Notes from 2010:	

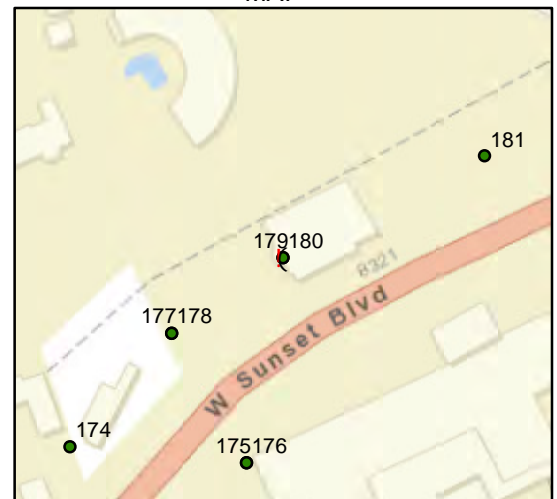
Picture



Dimensions (Decimal Feet)



MAP





West Hollywood Billboard Report

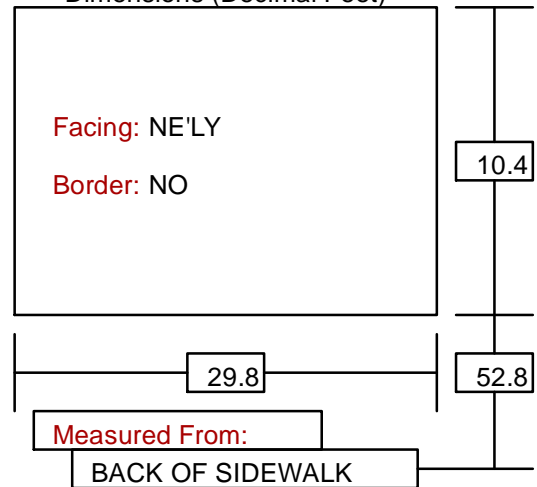
Sunset Specific Plan Sign Number:	SSP-107
Serial/Face Identifier:	180
Sign Type:	BILLBOARD
Owner:	
Owner ID Number:	
Parcel ID Number:	5555-022-003
Address (per PIN):	8335
Street (per PIN):	SUNSET BLVD.
Address (apparent):	8335
Street (apparent):	SUNSET BLVD.
Mounting Type:	ROOF
Number of Faces:	2
Lighting:	FRONT
Picture:	180
Latitude:	34° 5'46.63"N
Longitude:	118°22'16.97"W
Other Faces:	179
As of:	11/28/2018
City Permit:	BB0-005-001
Address (per permit):	8335
Street (per permit):	SUNSET BLVD.
2004 Inventory Ref:	SUN013A
Condition:	Good Condition
Zone (per 2014 Inv.):	6

Notes:	
Notes From 2018:	
Notes from 2010:	

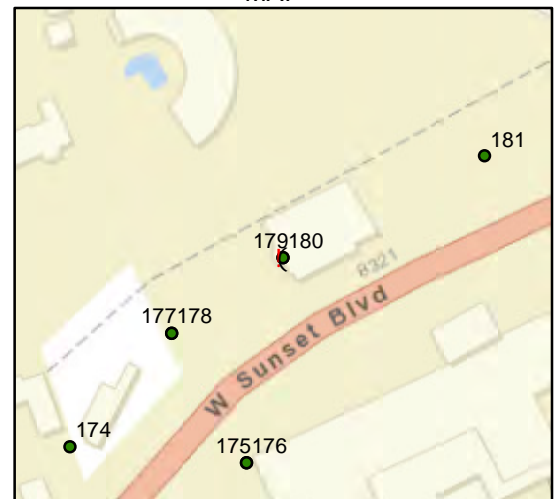
Picture



Dimensions (Decimal Feet)



MAP





West Hollywood Billboard Report

Sunset Specific Plan Sign Number:	SSP-108
-----------------------------------	----------------

Serial/Face Identifier:	181
Sign Type:	BILLBOARD
Owner:	CBS
Owner ID Number:	0290
Parcel ID Number:	5555-022-014
Address (per PIN):	
Street (per PIN):	SUNSET BLVD.
Address (apparent):	
Street (apparent):	SUNSET BLVD.
Mounting Type:	SINGLE POLE
Number of Faces:	1

Lighting:	FRONT
Picture:	181
Latitude:	34° 5'47.51"N
Longitude:	118°22'14.89"W
Other Faces:	None

As of:	11/28/2018
--------	------------

City Permit:	
Address (per permit):	
Street (per permit):	

2004 Inventory Ref:	SUN012
---------------------	--------

Condition:	Removed
------------	---------

Zone (per 2014 Inv.):	6
-----------------------	---

Notes:	
--------	--

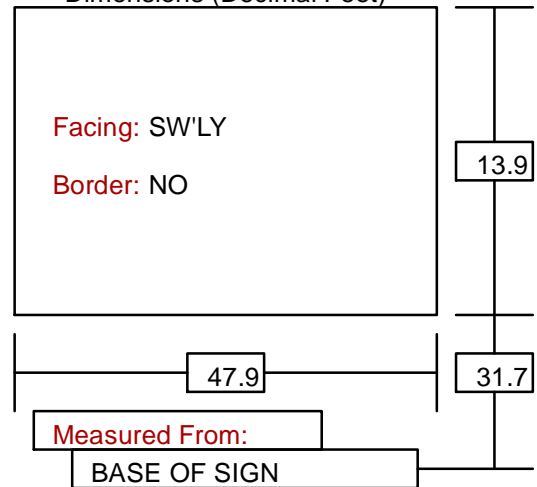
Notes From 2018:

Notes from 2010:

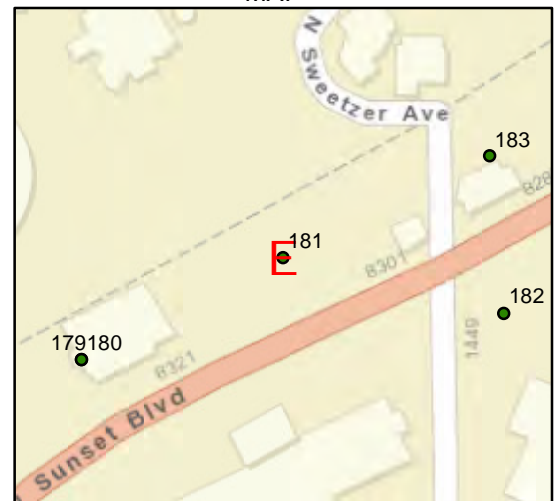
Picture

Removed

Dimensions (Decimal Feet)



MAP





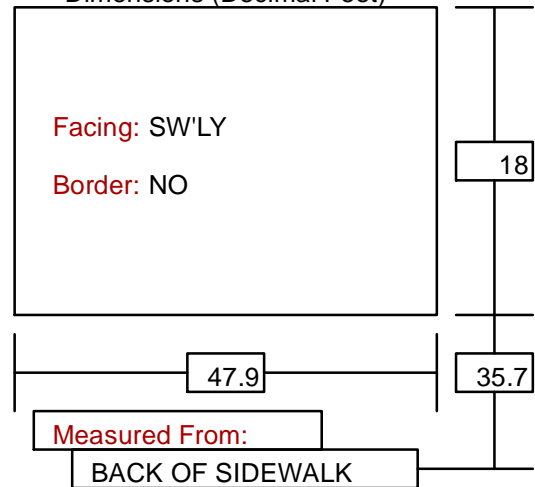
West Hollywood Billboard Report

Sunset Specific Plan Sign Number:	SSP-109
Serial/Face Identifier:	183
Sign Type:	BILLBOARD
Owner:	
Owner ID Number:	243
Parcel ID Number:	5555-023-024
Address (per PIN):	8285
Street (per PIN):	SUNSET BLVD.
Address (apparent):	8285-8295
Street (apparent):	SUNSET BLVD.
Mounting Type:	SINGLE POLE
Number of Faces:	1
Lighting:	FRONT
Picture:	183
Latitude:	34° 5'48.39"N
Longitude:	118°22'12.76"W
Other Faces:	None
As of:	11/28/2018
City Permit:	CBB-001-054
Address (per permit):	8285
Street (per permit):	SUNSET BLVD.
2004 Inventory Ref:	SUN010
Condition:	Good Condition
Zone (per 2014 Inv.):	7
Notes:	
Notes From 2018:	
Notes from 2010:	

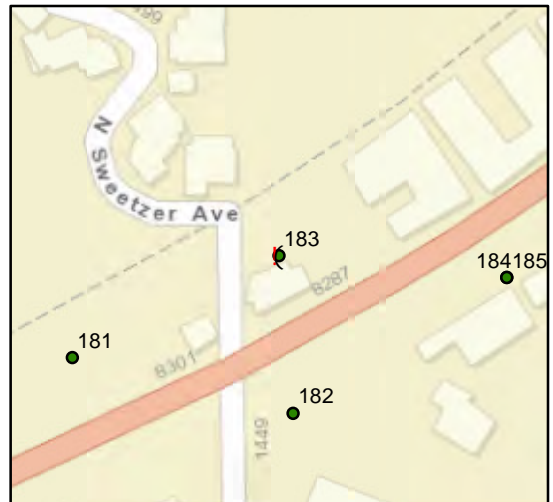
Picture



Dimensions (Decimal Feet)



MAP





West Hollywood Billboard Report

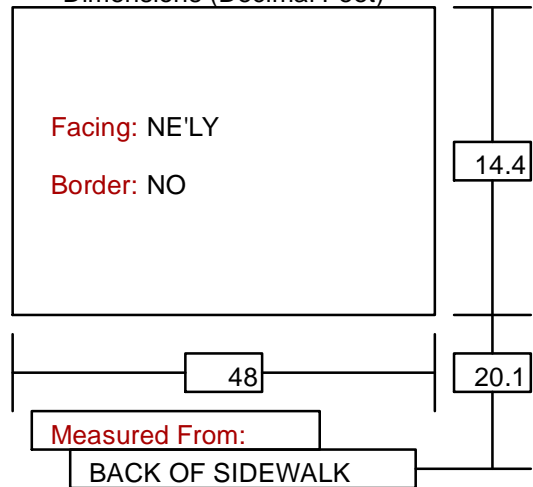
Sunset Specific Plan Sign Number:	SSP-110
Serial/Face Identifier:	182
Sign Type:	BILLBOARD
Owner:	NETFLIX
Owner ID Number:	0186
Parcel ID Number:	5554-019-027
Address (per PIN):	8287
Street (per PIN):	SUNSET BLVD.
Address (apparent):	
Street (apparent):	SUNSET BLVD.
Mounting Type:	SINGLE POLE
Number of Faces:	1
Lighting:	FRONT
Picture:	182
Latitude:	34° 5'47.04"N
Longitude:	118°22'12.61"W
Other Faces:	None
As of:	11/28/2018
City Permit:	BB0-001-015
Address (per permit):	8286.5
Street (per permit):	SUNSET BLVD.
2004 Inventory Ref:	SUN009
Condition:	Good Condition
Zone (per 2014 Inv.):	7

Notes:	
Notes From 2018:	
Notes from 2010:	

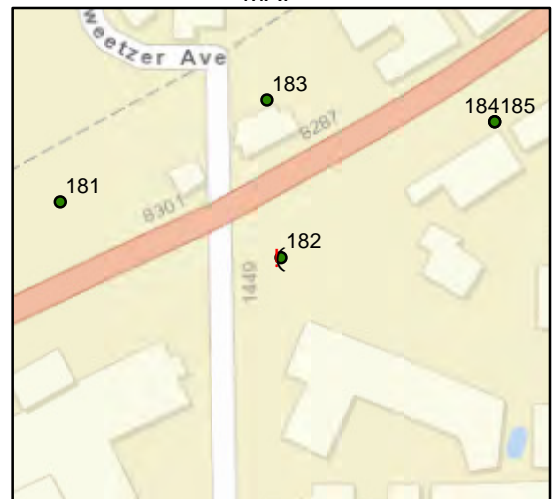
Picture



Dimensions (Decimal Feet)



MAP





West Hollywood Billboard Report

Sunset Specific Plan Sign Number:	SSP-111
-----------------------------------	----------------

Serial/Face Identifier:	184
Sign Type:	BILLBOARD
Owner:	
Owner ID Number:	006101
Parcel ID Number:	5554-019-024
Address (per PIN):	8260
Street (per PIN):	SUNSET BLVD.
Address (apparent):	8264
Street (apparent):	SUNSET BLVD.
Mounting Type:	SINGLE POLE
Number of Faces:	2

Lighting:	FRONT
Picture:	184
Latitude:	34° 5'48.21"N
Longitude:	118°22'10.41"W
Other Faces:	185

As of:	11/28/2018
--------	------------

City Permit:	
Address (per permit):	
Street (per permit):	

2004 Inventory Ref:	SUN008B
---------------------	---------

Condition:	Good Condition
------------	----------------

Zone (per 2014 Inv.):	7
-----------------------	---

Notes:	
--------	--

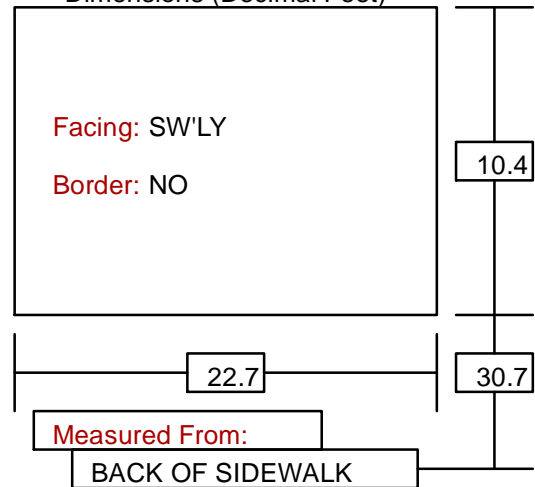
Notes From 2018:

Notes from 2010:

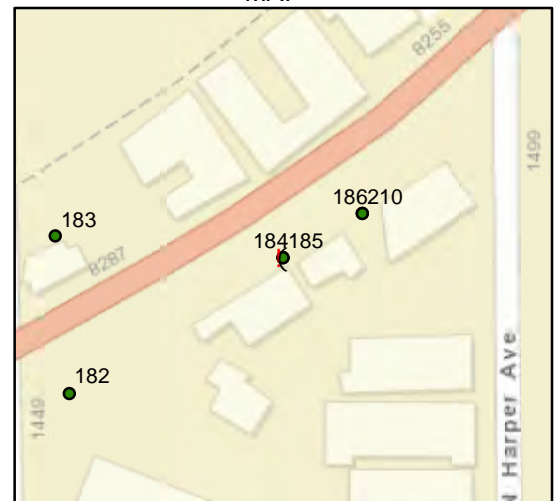
Picture



Dimensions (Decimal Feet)



MAP





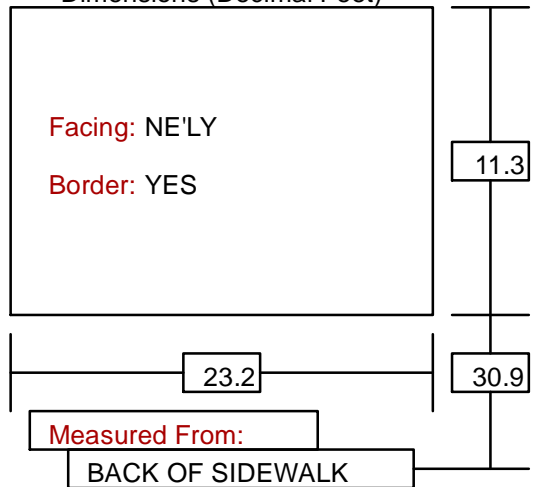
West Hollywood Billboard Report

Sunset Specific Plan Sign Number:	SSP-112
Serial/Face Identifier:	185
Sign Type:	BILLBOARD
Owner:	
Owner ID Number:	
Parcel ID Number:	5554-019-024
Address (per PIN):	8260
Street (per PIN):	SUNSET BLVD.
Address (apparent):	8264
Street (apparent):	SUNSET BLVD.
Mounting Type:	SINGLE POLE
Number of Faces:	2
Lighting:	FRONT
Picture:	185
Latitude:	34° 5'48.21"N
Longitude:	118°22'10.41"W
Other Faces:	184
As of:	11/28/2018
City Permit:	
Address (per permit):	
Street (per permit):	
2004 Inventory Ref:	SUN008A
Condition:	Good Condition
Zone (per 2014 Inv.):	7
Notes:	
Notes From 2018:	
Notes from 2010:	

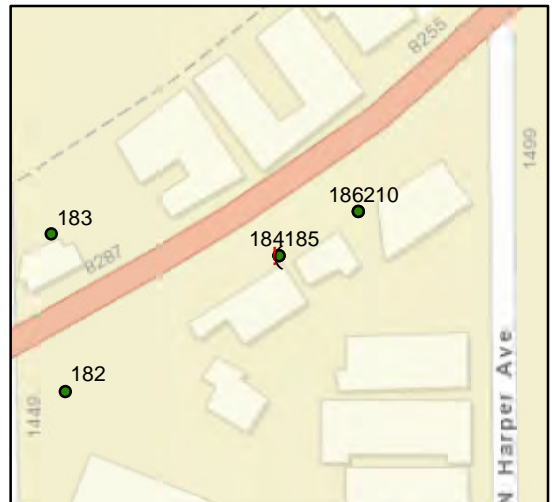
Picture



Dimensions (Decimal Feet)



MAP





West Hollywood Billboard Report

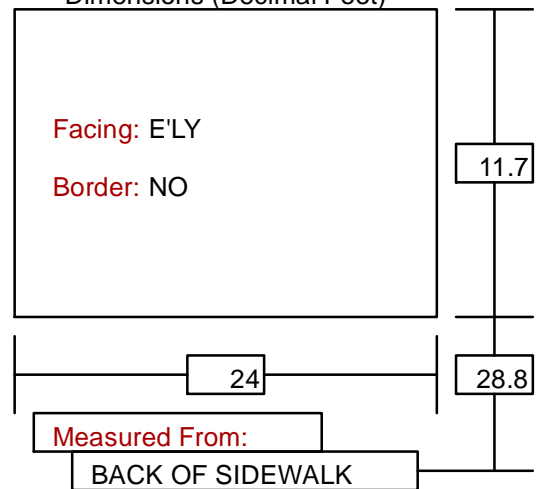
Sunset Specific Plan Sign Number:	SSP-113
Serial/Face Identifier:	186
Sign Type:	BILLBOARD
Owner:	
Owner ID Number:	001494
Parcel ID Number:	5554-019-024
Address (per PIN):	8260
Street (per PIN):	SUNSET BLVD.
Address (apparent):	8264
Street (apparent):	SUNSET BLVD.
Mounting Type:	MULTIPLE POLES
Number of Faces:	1
Lighting:	FRONT
Picture:	186
Latitude:	34° 5'48.59"N
Longitude:	118°22'9.59"W
Other Faces:	210
As of:	11/28/2018
City Permit:	
Address (per permit):	
Street (per permit):	
2004 Inventory Ref:	SUN006
Condition:	Good Condition
Zone (per 2014 Inv.):	7

Notes:	
Notes From 2018:	
Notes from 2010:	

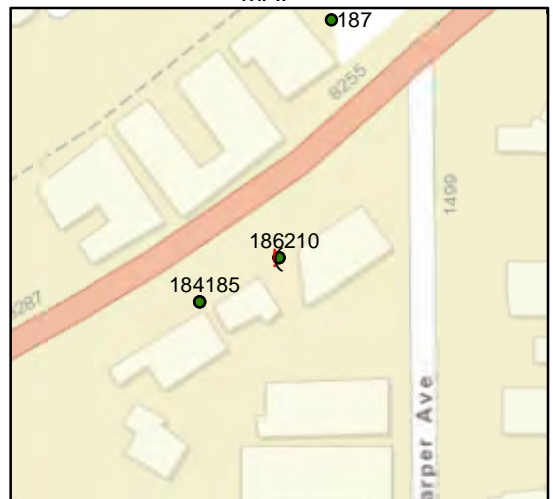
Picture



Dimensions (Decimal Feet)



MAP





West Hollywood Billboard Report

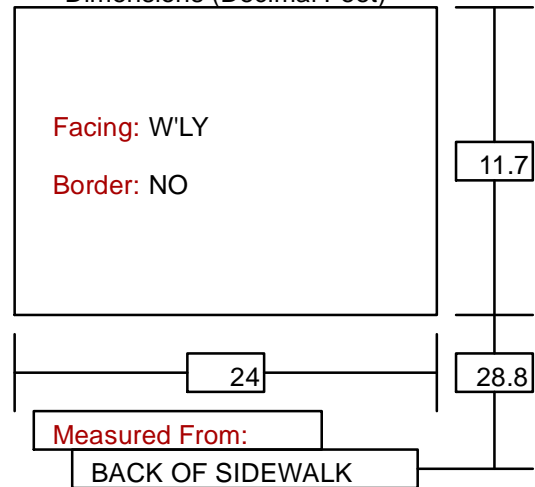
Sunset Specific Plan Sign Number:	SSP-114
Serial/Face Identifier:	210
Sign Type:	BILLBOARD
Owner:	
Owner ID Number:	
Parcel ID Number:	5554-019-024
Address (per PIN):	8460
Street (per PIN):	SUNSET BLVD.
Address (apparent):	
Street (apparent):	SUNSET BLVD.
Mounting Type:	MULTIPLE POLES
Number of Faces:	2
Lighting:	FRONT
Picture:	210
Latitude:	34° 5'48.59"N
Longitude:	118°22'9.59"W
Other Faces:	186
As of:	11/28/2018
City Permit:	
Address (per permit):	8250
Street (per permit):	SUNSET BLVD.
2004 Inventory Ref:	
Condition:	New
Zone (per 2014 Inv.):	7

Notes:	
Notes From 2018:	
Notes from 2010:	

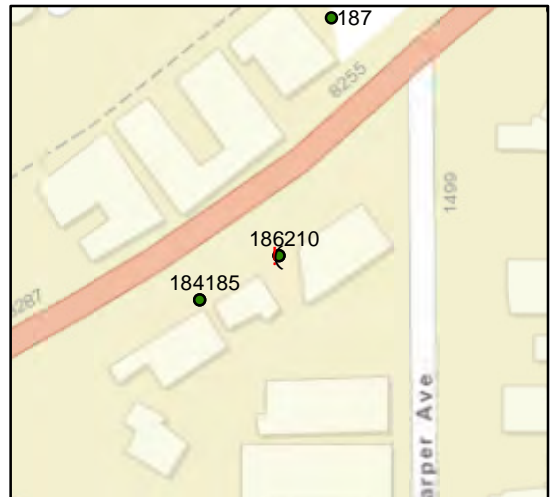
Picture



Dimensions (Decimal Feet)



MAP





West Hollywood Billboard Report

Sunset Specific Plan Sign Number:	SSP-115
-----------------------------------	----------------

Serial/Face Identifier:	187
Sign Type:	BILLBOARD
Owner:	OUTFRONT/PRIME
Owner ID Number:	1029
Parcel ID Number:	5555-025-005
Address (per PIN):	8255
Street (per PIN):	SUNSET BLVD.
Address (apparent):	
Street (apparent):	SUNSET BLVD.
Mounting Type:	MULTIPLE POLES
Number of Faces:	1

Lighting:	FRONT
Picture:	187
Latitude:	34° 5'50.63"N
Longitude:	118°22'9.06"W
Other Faces:	None

As of:	11/28/2018
--------	------------

City Permit:	
Address (per permit):	
Street (per permit):	

2004 Inventory Ref:	SUN007
---------------------	--------

Condition:	Good Condition
------------	----------------

Zone (per 2014 Inv.):	7
-----------------------	---

Notes:	
--------	--

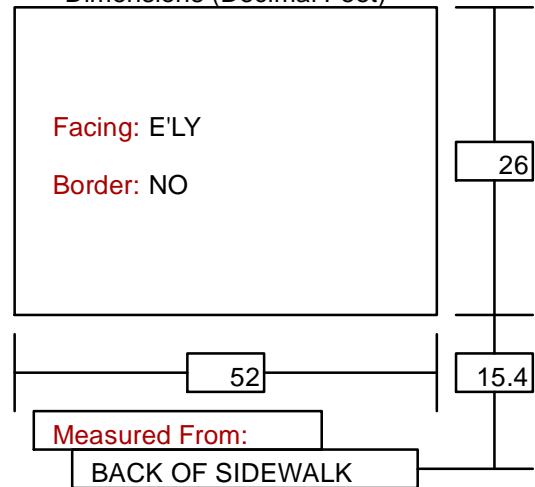
Notes From 2018:

Notes from 2010:

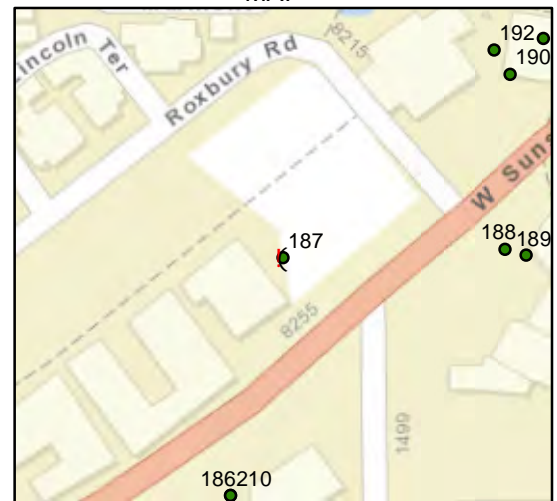
Picture



Dimensions (Decimal Feet)



MAP





West Hollywood Billboard Report

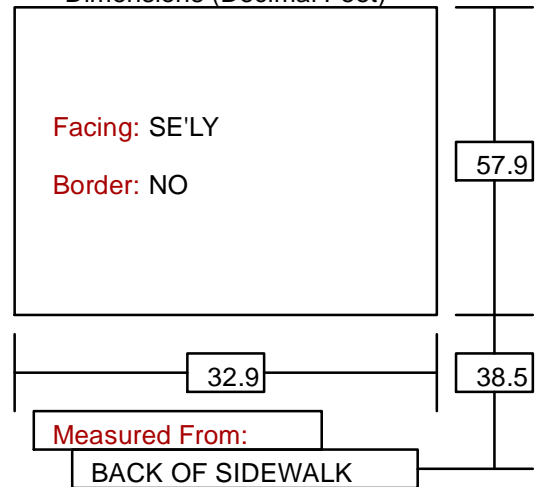
Sunset Specific Plan Sign Number:	SSP-116
Serial/Face Identifier:	192
Sign Type:	BILLBOARD
Owner:	
Owner ID Number:	
Parcel ID Number:	5555-025-009
Address (per PIN):	8225
Street (per PIN):	SUNSET BLVD.
Address (apparent):	8225
Street (apparent):	SUNSET BLVD.
Mounting Type:	SINGLE POLE
Number of Faces:	1
Lighting:	FRONT
Picture:	192
Latitude:	34° 5'52.42"N
Longitude:	118°22'6.89"W
Other Faces:	None
As of:	11/28/2018
City Permit:	CBB-000-009; CBB-000-015; CBB-006-001
Address (per permit):	8225
Street (per permit):	SUNSET BLVD.
2004 Inventory Ref:	SUN002
Condition:	Good Condition
Zone (per 2014 Inv.):	7

Notes:	
Notes From 2018:	
Notes from 2010:	

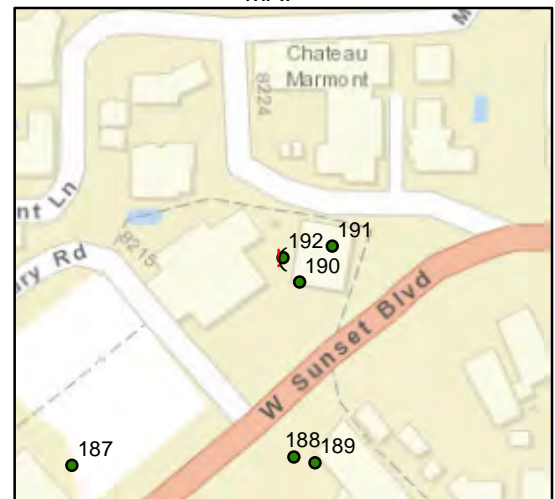
Picture



Dimensions (Decimal Feet)



MAP





West Hollywood Billboard Report

Sunset Specific Plan Sign Number:	SSP-117
-----------------------------------	----------------

Serial/Face Identifier:	188
Sign Type:	BILLBOARD
Owner:	OUTFRONT/PRIME
Owner ID Number:	1502
Parcel ID Number:	5554-018-023
Address (per PIN):	8240
Street (per PIN):	SUNSET BLVD.
Address (apparent):	8240
Street (apparent):	SUNSET BLVD.
Mounting Type:	SINGLE POLE
Number of Faces:	1

Lighting:	FRONT
Picture:	188
Latitude:	34° 5'50.71"N
Longitude:	118°22'6.77"W
Other Faces:	None

As of:	11/28/2018
--------	------------

City Permit:	
Address (per permit):	
Street (per permit):	

2004 Inventory Ref:	SUN005
---------------------	--------

Condition:	Good Condition
------------	----------------

Zone (per 2014 Inv.):	7
-----------------------	---

Notes:	
--------	--

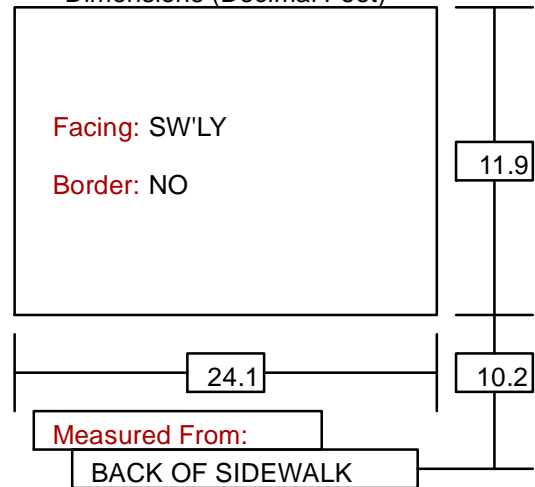
Notes From 2018:

Notes from 2010:

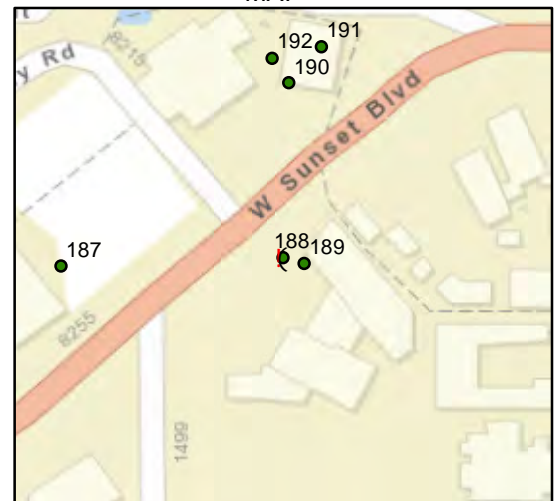
Picture



Dimensions (Decimal Feet)



MAP





West Hollywood Billboard Report

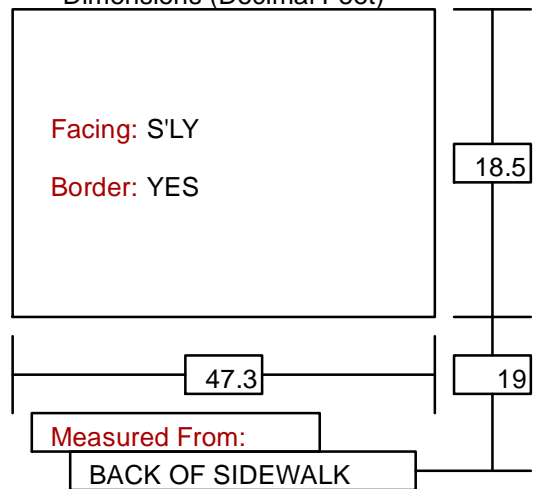
Sunset Specific Plan Sign Number:	SSP-118
Serial/Face Identifier:	190
Sign Type:	BILLBOARD
Owner:	OUTFRONT
Owner ID Number:	0788
Parcel ID Number:	5555-025-009
Address (per PIN):	8225
Street (per PIN):	SUNSET BLVD.
Address (apparent):	8225
Street (apparent):	SUNSET BLVD.
Mounting Type:	SINGLE POLE
Number of Faces:	1
Lighting:	FRONT
Picture:	190
Latitude:	34° 5'52.21"N
Longitude:	118°22'6.72"W
Other Faces:	None
As of:	11/28/2018
City Permit:	CBB-000-009; CBB-000-015; CBB-006-001
Address (per permit):	8225
Street (per permit):	SUNSET BLVD.
2004 Inventory Ref:	SUN003
Condition:	Good Condition
Zone (per 2014 Inv.):	7

Notes:	
Notes From 2018:	
Notes from 2010:	

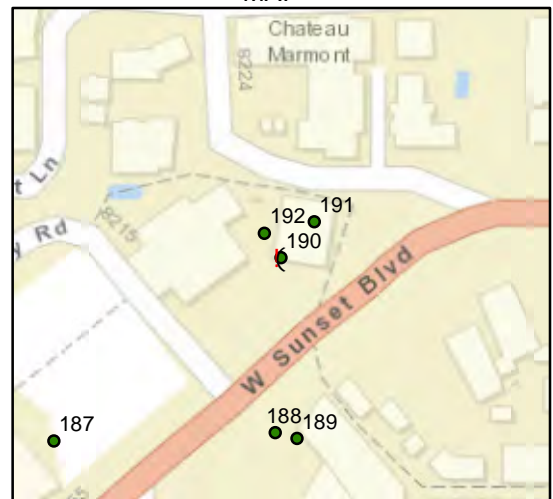
Picture



Dimensions (Decimal Feet)



MAP





West Hollywood Billboard Report

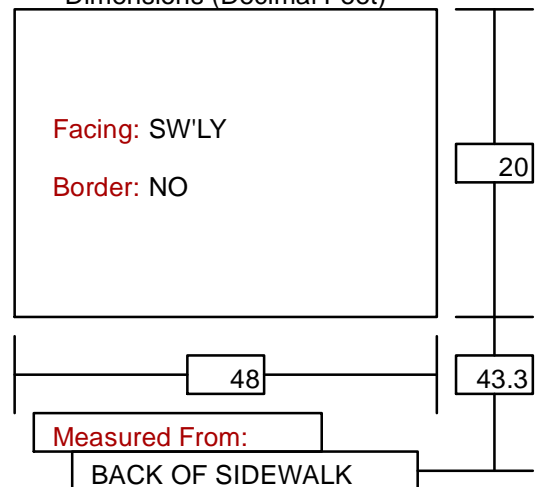
Sunset Specific Plan Sign Number:	SSP-119
Serial/Face Identifier:	189
Sign Type:	BILLBOARD
Owner:	OUTFRONT/PRIME
Owner ID Number:	1511
Parcel ID Number:	5554-018-020
Address (per PIN):	8228
Street (per PIN):	SUNSET BLVD.
Address (apparent):	8228
Street (apparent):	SUNSET BLVD.
Mounting Type:	ROOF
Number of Faces:	1
Lighting:	FRONT
Picture:	189
Latitude:	34° 5'50.66"N
Longitude:	118°22'6.55"W
Other Faces:	None
As of:	11/28/2018
City Permit:	BB0-000-048
Address (per permit):	8228
Street (per permit):	SUNSET BLVD.
2004 Inventory Ref:	SUN004
Condition:	Good Condition
Zone (per 2014 Inv.):	7

Notes:	
Notes From 2018:	
Notes from 2010:	

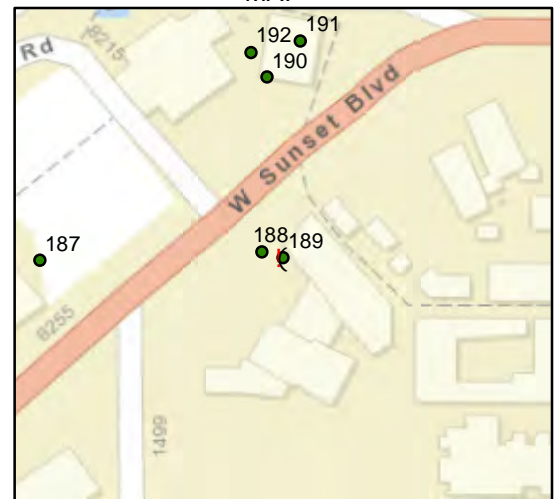
Picture



Dimensions (Decimal Feet)



MAP





West Hollywood Billboard Report

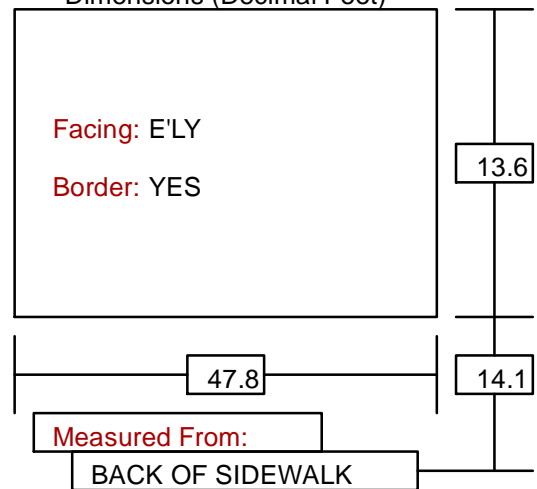
Sunset Specific Plan Sign Number:	SSP-120
Serial/Face Identifier:	191
Sign Type:	BILLBOARD
Owner:	OUTFRONT/PRIME
Owner ID Number:	0004
Parcel ID Number:	5555-025-009
Address (per PIN):	8225
Street (per PIN):	SUNSET BLVD.
Address (apparent):	8225
Street (apparent):	SUNSET BLVD.
Mounting Type:	MULTIPLE POLES
Number of Faces:	1
Lighting:	FRONT
Picture:	191
Latitude:	34° 5'52.52"N
Longitude:	118°22'6.38"W
Other Faces:	None
As of:	11/28/2018
City Permit:	CBB-000-009; CBB-000-015; CBB-006-001
Address (per permit):	8225
Street (per permit):	SUNSET BLVD.
2004 Inventory Ref:	SUN001
Condition:	Good Condition
Zone (per 2014 Inv.):	7

Notes:	
Notes From 2018:	
Notes from 2010:	

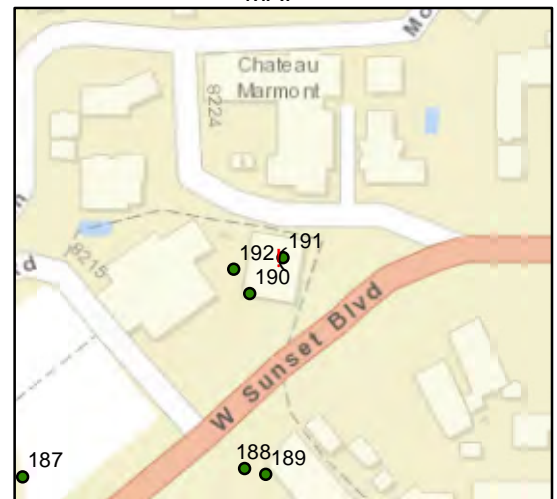
Picture



Dimensions (Decimal Feet)



MAP



Data Guide- Collection and Process

Serial Identifier: A unique number identifying each sign face, for database and inventory tracking.

Sign Type: One of four values:

- Billboard – standard advertising sign mounted on ground or rooftop
- Wallscape – sign attached to and covering a portion of, or the entire side of a building, including windows, allowing the entire area to be used for advertisement
- Tallwall – sign attached (often adhered) to a wall with no openings or windows
- Electronic – sign that has a dynamic display screen or monitor can change the advertisement.

Owner: The owner of the sign, as labeled, if present.

Owner ID Number: The owner ID number of the sign, as labeled, if present.

Parcel ID Number: The Los Angeles County (LACO) assessor's parcel ID number for parcel on which the sign is located. Information obtained from the LACO Assessor Office website.

Address (per PIN): The street number and street name associated with the assessor's parcel number determined for the property on which the sign is located. Information obtained from the LACO Assessor website.

Address (apparent): The street number and street name that is apparent (visible on-site) for the building or parcel on which the sign is located.

Mounting Type: One of five values:

- Single Pole – any single support (steel I beams, wooden poles, etc.) installed at ground level
- Multiple Poles – multiple supports installed at ground level
- Roof – support structure mounted to the roof of a building
- Wall – wall on which an advertising sign is mounted
- Building – building on which an advertising sign is mounted

Number of Faces: The number of individual, separate advertising signs on a single support structure.

Lighting: One of three values:

- Front – light fixtures illuminating sign are mounted at bottom, sides, or top of sign face
- Back – light fixtures illuminating sign are mounted behind sign face
- Video –electronic display screen or monitor

Picture: The file number of the digital picture of each sign, shown in the top right corner of each report page.

Latitude: The latitude value of the location of each sign established using GIS software, referencing the center of the sign face for single face signs or the midpoint between multi-faced signs.

Longitude: The longitude value of the location of each sign established using GIS software, referencing the center of the sign face for single face signs or the midpoint between multi-faced signs.

Other Faces: The *Serial Identifier* of all other sign faces that share the same mounting.

As Of: The last date a change was made in the database for any data associated with the particular sign face.

City Permit: The sign permit number as best determined by information provided by the City. *This data was not a part of the proposed work and is not to be considered complete. It is a starting point for future completion.*

Address (per Permit): The sign permit address as best determined by information provided by the City. *This data was not a part of the proposed work and is not to be considered complete. It is a starting point for future completion.*

Facing: The approximate cardinal direction of an individual sign face stated as one of eight 45 degree sections (e.g. Easterly, or E'LY; North-easterly, or NE'LY, etc.).

Border: An indication whether each sign face had a border outlining the advertising space. Borders were not included or considered in the height, width, or from ground measurements of the sign face.

(Graphical) Horizontal Dimension: The horizontal component of the advertising space for each sign face. This dimension includes the total vertical distance of a sign. It provides for the standard flat plane style sign as well as those that may curve or jog. It does not include caps or areas the sign does not advertise and it does not include a sign border, if present.

(Graphical) Vertical Dimension: The vertical component of the advertising space for each sign face. This dimension includes the total vertical distance of a sign. It provides for the standard flat plane style sign as well as those that may curve or jog. It does not include caps or areas the sign does not advertise and it does not include a sign border, if present.

(Graphical) Height: The dimension from the bottom edge of the advertising space to the finish surface or grade at the *Measured From* location. It does not include a sign border, if present.

Measured From....: One of two values, indicating the location where the finish surface or grade measurement was taken:

- Back of sidewalk - measurement taken at the back of sidewalk perpendicular to the street the sign services, at the edge of the sign face closest to the street
- Base of sign - measurement taken at the pole, beam, post, or support element found closest to the street the sign services. If sign mounted on a building or wall, the measurement taken at the center of the sign at the finish surface

Condition: One of six values:

- New – brand new billboard that was not shown on the 2010 survey
- Removed – a billboard that was on the 2010 survey is no longer there.
- Disused – there is not copy on the billboard
- Good Condition – all parts of structure are well maintained, and copy looks updated in the last 6 months.
- Underused – the full billboard face is not covered with copy.
- Poor or In Disrepair – parts of the billboard structure are not being maintained and/or copy has not been maintained or updated in the last 6 months.

2004 Inventory Reference: Prior ID number if the billboard was included in the 2004 inventory (by others).

2014 Inventory Reference: Prior ID number if the billboard was included in the 2004 inventory (by others).

2004 Zone: Prior zone number if the billboard was included in the 2004 inventory (by others).

Notes: Used for any information unique to a particular sign that could not be included in the other categories in this inventory. It may also include conditions that need to be noted for future review or to explain possible questions after field review.