

# **APPENDIX F3**

*Phase I Environmental Site Assessment  
(Park Site)*



# **PARTNER**

**Engineering and Science, Inc.**



## **PHASE I ENVIRONMENTAL SITE ASSESSMENT REPORT**

### **Proposed Subterranean Parking Structure**

647 North San Vicente Boulevard  
West Hollywood, California 90069

Report Date: October 12, 2015  
Partner Project No. 15-149123.1



Prepared for:

### **Faring Capital**

8899 Beverly Boulevard, Suite 812  
West Hollywood, California 90048

October 12, 2015

Mr. Chris Trueblood  
Faring Capital  
8899 Beverly Boulevard, Suite 812  
West Hollywood, California 90048

Subject: Phase I Environmental Site Assessment  
Propose Subterranean Parking Structure  
647 San Vicente Boulevard  
West Hollywood, California 90069  
Partner Project No. 15-149123.1

Dear Mr. Trueblood:

Partner Engineering and Science, Inc. (Partner) is pleased to provide the results of the *Phase I Environmental Site Assessment* (Phase I ESA) report of the abovementioned address (the "subject property"). This assessment was performed in general conformance with the scope and limitations as detailed in the ASTM Practice E1527-13 Standard Practice for Environmental Site Assessments: Phase I Environmental Site Assessment Process.

This assessment included a site reconnaissance as well as research and interviews with representatives of the public, property ownership, site manager, and regulatory agencies. An assessment was made, conclusions stated, and recommendations outlined.

We appreciate the opportunity to provide environmental services to you. If you have any questions concerning this report, or if we can assist you in any other matter, please contact me at (310) 615-4500 or [ctaylor@partneresi.com](mailto:ctaylor@partneresi.com).

Sincerely,



Cody Taylor  
Relationship Manager

## EXECUTIVE SUMMARY

---

Partner Engineering and Science, Inc. (Partner) has performed a Phase I Environmental Site Assessment (ESA) in general accordance with the scope of work and limitations of ASTM Standard Practice E1527-13, the Environmental Protection Agency Standards and Practices for All Appropriate Inquiries (AAI) (40 CFR Part 312) and set forth by Faring Capital for the property located at 647 North San Vicente Boulevard in the City of West Hollywood, Los Angeles County, California (the "subject property"). The Phase I Environmental Site Assessment is designed to provide Faring Capital with an assessment concerning environmental conditions (limited to those issues identified in the report) as they exist at the subject property.

### Property Description

The subject property is located on the eastern side of Robertson Boulevard within a mixed residential and commercial area of West Hollywood, California. Please refer to the table below for further description of the subject property:

#### **Subject Property Data**

<b>Address:</b>	647 North San Vicente Boulevard, West Hollywood, California
<b>Historical Address:</b>	730-734 Swall Avenue; 670-678 Robertson Boulevard; and 659 San Vicente Boulevard
<b>Property Use:</b>	Public Park
<b>Land Acreage (Ac):</b>	5.78 Ac
<b>Number of Buildings:</b>	One (Public Restroom)
<b>Number of Floors:</b>	One
<b>Gross Building Area (SF):</b>	N/A
<b>Date of Construction:</b>	1950
<b>Assessor's Parcel Number (APN):</b>	4336-008-910
<b>Type of Construction:</b>	Wood-Framed and Brick Masonry Construction
<b>Current Tenants:</b>	West Hollywood Park
<b>Site Assessment Performed By:</b>	Nasim Ahmed of Partner
<b>Site Assessment Conducted On:</b>	October 7, 2015

The subject property is currently occupied by West Hollywood Park for recreational use. In addition to the current restroom structure, the subject property is also improved with a playground, grassy areas; and concrete-paved walkways.

According to available historical sources, the subject property was formerly developed for residential and commercial use and occupied by single-family residences and lumber and cement storage sheds as early as 1926 until as at least 1938; and redeveloped with West Hollywood Park from 1948 to the present.

The immediately surrounding properties consist of West Hollywood Park to the north followed by The Abbey (692 Robertson Blvd); commercial buildings (662-666 North Robertson Blvd) and West Hollywood Park to the south; West Hollywood Aquatic Facility to the east; and a parking lot to the east across Robertson Boulevard.

According to a Groundwater Monitoring Report for the Southern California RTD site located approximately 400 feet to the northeast of the subject property, groundwater in the vicinity of the subject property is inferred to be approximately 7 to 20 feet below ground surface (bgs) and flow toward the southeast.

### **Findings**

A *recognized environmental condition (REC)* refers to the presence or likely presence of any hazardous substances or petroleum products in, on, or at a property: due to release to the environment; under conditions indicative of a release to the environment; or under conditions that pose a material threat of a future release to the environment. The following was identified during the course of this assessment:

- Partner did not identify evidence of recognized environmental conditions during the course of this assessment.

A *controlled recognized environmental condition (CREC)* refers to a REC resulting from a past release of hazardous substances or petroleum products that has been addressed to the satisfaction of the applicable regulatory authority, with hazardous substances or petroleum products allowed to remain in place subject to the implementation of required controls. The following was identified during the course of this assessment:

- Partner did not identify evidence of controlled recognized environmental conditions during the course of this assessment.

A *historical recognized environmental condition (HREC)* refers to a past release of any hazardous substances or petroleum products that has occurred in connection with the property and has been addressed to the satisfaction of the applicable regulatory authority or meeting unrestricted use criteria established by a regulatory authority, without subjecting the property to any required controls. The following was identified during the course of this assessment:

- Partner did not identify evidence of historical recognized environmental conditions during the course of this assessment.

An *environmental issue* refers to environmental concerns identified by Partner, which do not qualify as RECs; however, warrant further discussion. The following was identified during the course of this assessment:

- Due to the age of the restroom structure on the subject property, there is a potential that asbestos-containing materials (ACMs) and/or lead-based paint (LBP) are present. Overall, suspect ACMs and painted surfaces were observed in good condition and do not appear to pose a health and safety concern at this time. Prior to the disturbance of any suspect ACMs or LBP at the subject property, a comprehensive survey, designed to determine if the suspect materials are regulated, is recommended. If such materials are identified and need to be disturbed, repaired, or removed, a licensed abatement contractor should be consulted. Suspect ACMs and LBP can also be managed under the auspices of an Operations and Maintenance (O&M) Program.

### **Conclusions, Opinions and Recommendations**

Partner has performed a Phase I Environmental Site Assessment in conformance with the scope and limitations of ASTM Practice E1527-13 of 647 San Vicente Boulevard in the City of West Hollywood, Los Angeles County, California (the "subject property"). Any exceptions to, or deletions from, this practice are described in Section 1.5 of this report.

This assessment has revealed no evidence of recognized environmental conditions in connection with the subject property. However, environmental issues were identified. Based on the conclusions of this assessment, Partner recommends no further investigation of the subject property at this time.

## TABLE OF CONTENTS

---

<b>1.0</b>	<b>INTRODUCTION.....</b>	<b>1</b>
1.1	Purpose.....	1
1.2	Scope of Work.....	1
1.3	Limitations.....	2
1.4	User Reliance.....	3
1.5	Limiting Conditions.....	3
<b>2.0</b>	<b>SITE DESCRIPTION.....</b>	<b>5</b>
2.1	Site Location and Legal Description.....	5
2.2	Current Property Use.....	5
2.3	Current Use of Adjacent Properties.....	5
2.4	Physical Setting Sources.....	5
2.4.1	Topography.....	5
2.4.2	Hydrology.....	6
2.4.3	Geology/Soils.....	6
2.4.4	Flood Zone Information.....	6
<b>3.0</b>	<b>HISTORICAL INFORMATION.....</b>	<b>7</b>
3.1	Aerial Photograph Review.....	7
3.2	Fire Insurance Maps.....	8
3.3	City Directories.....	9
3.4	Historical Topographic Maps.....	11
<b>4.0</b>	<b>REGULATORY RECORDS REVIEW.....</b>	<b>12</b>
4.1	Regulatory Agencies.....	12
4.1.1	Health Department.....	12
4.1.2	Fire Department.....	12
4.1.3	Air Pollution Control Agency.....	12
4.1.4	Regional Water Quality Agency.....	13
4.1.5	Department of Toxic Substances Control.....	13
4.1.6	Building Department.....	13
4.1.7	Planning Department.....	14
4.1.8	Oil & Gas Exploration.....	14
4.1.9	Assessor's Office.....	14
4.1.10	Other Agency.....	14
4.2	Mapped Database Records Search.....	15
4.2.1	Regulatory Database Summary.....	15
4.2.2	Subject Property Listings.....	16
4.2.3	Adjacent Property Listings.....	16
4.2.4	Sites of Concern Listings.....	17
4.2.5	Orphan Listings.....	17
<b>5.0</b>	<b>USER PROVIDED INFORMATION AND INTERVIEWS.....</b>	<b>18</b>
5.1	Interviews.....	18
5.1.1	Interview with Owner.....	18
5.1.2	Interview with Report User.....	19

5.1.3	Interview with Key Site Manager .....	19
5.1.4	Interviews with Past Owners, Operators and Occupants .....	19
5.1.5	Interview with Others .....	19
5.2	User Provided Information .....	19
5.2.1	Title Records, Environmental Liens, and AULs.....	19
5.2.2	Specialized Knowledge.....	19
5.2.3	Actual Knowledge of the User.....	19
5.2.4	Valuation Reduction for Environmental Issues .....	19
5.2.5	Commonly Known or Reasonably Ascertainable Information .....	19
5.2.6	Previous Reports and Other Provided Documentation .....	19
<b>6.0</b>	<b>SITE RECONNAISSANCE .....</b>	<b>20</b>
6.1	General Site Characteristics.....	20
6.2	Potential Environmental Hazards.....	21
6.3	Non-ASTM Services.....	22
6.3.1	Asbestos-Containing Materials (ACMs) .....	22
6.3.2	Lead-Based Paint (LBP).....	23
6.3.3	Radon .....	23
6.3.4	Lead in Drinking Water.....	23
6.3.5	Mold.....	24
6.4	Adjacent Property Reconnaissance.....	24
<b>7.0</b>	<b>FINDINGS AND CONCLUSIONS.....</b>	<b>25</b>
<b>8.0</b>	<b>SIGNATURES OF ENVIRONMENTAL PROFESSIONALS .....</b>	<b>27</b>
<b>9.0</b>	<b>REFERENCES .....</b>	<b>28</b>

**Figures**

- Figure 1** Site Location Map  
**Figure 2** Site Plan  
**Figure 3** Topographic Map

**Appendices**

- Appendix A** Site Photographs  
**Appendix B** Historical/Regulatory Documentation  
**Appendix C** Regulatory Database Report  
**Appendix D** Qualifications

## 1.0 INTRODUCTION

---

Partner Engineering and Science, Inc. (Partner) has performed a Phase I Environmental Site Assessment (ESA) in general conformance with the scope and limitations of ASTM Standard Practice E1527-13 and the Environmental Protection Agency Standards and Practices for All Appropriate Inquiries (AAI) (40 CFR Part 312) for the property located at 647 San Vicente Boulevard in the City of West Hollywood, Los Angeles County, California (the "subject property"). Any exceptions to, or deletions from, this scope of work are described in the report.

### 1.1 Purpose

The purpose of this ESA is to identify existing or potential Recognized Environmental Conditions (as defined by ASTM Standard E1527-13) affecting the subject property that: 1) constitute or result in a material violation or a potential material violation of any applicable environmental law; 2) impose any material constraints on the operation of the subject property or require a material change in the use thereof; 3) require clean-up, remedial action or other response with respect to Hazardous Substances or Petroleum Products on or affecting the subject property under any applicable environmental law; 4) may affect the value of the subject property; and 5) may require specific actions to be performed with regard to such conditions and circumstances. The information contained in the ESA Report will be used by Client to: 1) evaluate its legal and financial liabilities for transactions related to foreclosure, purchase, sale, loan origination, loan workout or seller financing; 2) evaluate the subject property's overall development potential, the associated market value and the impact of applicable laws that restrict financial and other types of assistance for the future development of the subject property; and/or 3) determine whether specific actions are required to be performed prior to the foreclosure, purchase, sale, loan origination, loan workout or seller financing of the subject property.

This ESA was performed to permit the *User* to satisfy one of the requirements to qualify for the innocent landowner, contiguous property owner, or bona fide prospective purchaser limitations on scope of Comprehensive Environmental Response, Compensation and Liability Act (CERCLA) (42 U.S.C. §9601) liability (hereinafter, the "*landowner liability protections*," or "*LLPs*"). ASTM Standard E1527-13 constitutes "*all appropriate inquiry* into the previous ownership and uses of the *property* consistent with good commercial or customary practice" as defined at 42 U.S.C. §9601(35)(B).

### 1.2 Scope of Work

The scope of work for this ESA is in general accordance with the requirements of ASTM Standard E1527-13. This assessment included: 1) a property and adjacent site reconnaissance; 2) interviews with key personnel; 3) a review of historical sources; 4) a review of regulatory agency records; and 5) a review of a regulatory database report provided by a third-party vendor. Partner contacted local agencies, such as environmental health departments, fire departments and building departments in order to determine any current and/or former hazardous substances usage, storage and/or releases of hazardous substances on the subject property. Additionally, Partner researched information on the presence of activity and use limitations (AULs) at these agencies.

As defined by ASTM E1527-13, AULs are the legal or physical restrictions or limitations on the use of, or access to, a site or facility: 1) to reduce or eliminate potential exposure to hazardous substances or petroleum products in the soil or groundwater on the subject property; or 2) to prevent activities that could interfere with the effectiveness of a response action, in order to ensure maintenance of a condition of no significant risk to public health or the environment. These legal or physical restrictions, which may include institutional and/or engineering controls (IC/ECs), are intended to prevent adverse impacts to individuals or populations that may be exposed to hazardous substances and petroleum products in the soil or groundwater on the property.

If requested by Client, this report may also include the identification, discussion of, and/or limited sampling of asbestos-containing materials (ACMs), lead-based paint (LBP), mold, and/or radon.

### **1.3 Limitations**

Partner warrants that the findings and conclusions contained herein were accomplished in accordance with the methodologies set forth in the Scope of Work. These methodologies are described as representing good commercial and customary practice for conducting an ESA of a property for the purpose of identifying recognized environmental conditions. There is a possibility that even with the proper application of these methodologies there may exist on the subject property conditions that could not be identified within the scope of the assessment or which were not reasonably identifiable from the available information. Partner believes that the information obtained from the record review and the interviews concerning the subject property is reliable. However, Partner cannot and does not warrant or guarantee that the information provided by these other sources is accurate or complete. The conclusions and findings set forth in this report are strictly limited in time and scope to the date of the evaluations. The conclusions presented in the report are based solely on the services described therein, and not on scientific tasks or procedures beyond the scope of agreed-upon services or the time and budgeting restraints imposed by the Client. No other warranties are implied or expressed.

Some of the information provided in this report is based upon personal interviews, and research of available documents, records, and maps held by the appropriate government and private agencies. This report is subject to the limitations of historical documentation, availability, and accuracy of pertinent records, and the personal recollections of those persons contacted.

This practice does not address requirements of any state or local laws or of any federal laws other than the all appropriate inquiry provisions of the LLPs. Further, this report does not intend to address all of the safety concerns, if any, associated with the subject property.

Environmental concerns, which are beyond the scope of a Phase I ESA as defined by ASTM include the following: ACMs, LBP, radon, and lead in drinking water. These issues may affect environmental risk at the subject property and may warrant discussion and/or assessment; however, are considered non-scope issues. If specifically requested by the Client, these non-scope issues are discussed in Section 6.3.

## 1.4 User Reliance

Faring Capital engaged Partner to perform this assessment in accordance with an agreement governing the nature, scope and purpose of the work as well as other matters critical to the engagement. All reports, both verbal and written, are for the sole use and benefit of Faring Capital. Either verbally or in writing, third parties may come into possession of this report or all or part of the information generated as a result of this work. In the absence of a written agreement with Partner granting such rights, no third parties shall have rights of recourse or recovery whatsoever under any course of action against Partner, its officers, employees, vendors, successors or assigns. Any such unauthorized user shall be responsible to protect, indemnify and hold Partner, Client and their respective officers, employees, vendors, successors and assigns harmless from any and all claims, damages, losses, liabilities, expenses (including reasonable attorneys' fees) and costs attributable to such Use. Unauthorized use of this report shall constitute acceptance of and commitment to these responsibilities, which shall be irrevocable and shall apply regardless of the cause of action or legal theory pled or asserted. Additional legal penalties may apply.

This report has been completed under specific Terms and Conditions relating to scope, relying parties, limitations of liability, indemnification, dispute resolution, and other factors relevant to any reliance on this report. Any parties relying on this report do so having accepted the Terms and Conditions for which this report was completed. A copy of Partner's standard Terms and Conditions can be found at <http://www.partneresi.com/terms-and-conditions.php>.

## 1.5 Limiting Conditions

The findings and conclusions contain all of the limitations inherent in these methodologies that are referred to in ASTM E1527-13. Specific limitations and exceptions to this ESA are more specifically set forth below:

- Interviews with past or current owners, operators, and occupants were not reasonably ascertainable and thus constitute a data gap. Based on information obtained from other historical sources (as discussed in Section 3.0), this data gap is not expected to alter the findings of this assessment.
- Partner requested information relative to deed restrictions and environmental liens, a title search, and completion of a pre-survey questionnaire from the Report User. This information was not provided at the time of the assessment.
- Partner was not able to document the historical use of the subject property prior to 1926. The following sources were reviewed during the course of this assessment and found to be limited: Sanborn fire insurance maps were not available prior to 1926; aerial photographs were not available prior to 1928; and city directories were not available prior to 1956. This data failure is not considered critical and does not change the conclusions of this report, as the 1926 sanborn map revealed the subject property to be residential and commercial.

- Partner submitted Freedom of Information Act (FOIA) requests to Los Angeles County Department of Public Health Investigation, the Los Angeles County Fire Department, and the West Hollywood Building Department for information pertaining to hazardous substances, underground storage tanks, releases, inspection records, etc. for the subject property. As of this writing, this agency has not responded to Partner's request. Based on information obtained from other regulatory and historical sources, this limitation is not expected to alter the overall findings of this assessment. If issues of an environmental concern are identified upon review of these documents, Partner will issue an addendum to this report.

## 2.0 SITE DESCRIPTION

---

### 2.1 Site Location and Legal Description

The subject property at 647 North San Vicente Boulevard in West Hollywood, California is located on the east side of Robertson Boulevard. According to the Los Angeles County Assessor, the subject property is identified as APN 4336-008-910. A legal descriptions was not available.

Please refer to Figure 1: Site Location Map, Figure 2: Site Plan, Figure 3: Topographic Map and Appendix A: Site Photographs for the location and site characteristics of the subject property.

### 2.2 Current Property Use

The subject property is currently occupied by West Hollywood Park for recreational use. The subject property consists of one one-story public restroom building located on the north side of the property. In addition to the current restroom structure, the subject property is also improved with a playground, grassy areas; and concrete-paved walkways.

The subject property is designated for commercial development by the City of West Hollywood.

The subject property was identified as an ERNS, HAZNET, Los Angeles CO. HMS, and NPDES site in the regulatory database report, as further discussed in Section 4.2.2.

### 2.3 Current Use of Adjacent Properties

The subject property is located within a mixed residential and commercial area of West Hollywood, California. During the vicinity reconnaissance, Partner observed the following land use on properties in the immediate vicinity of the subject property:

#### ***Immediately Surrounding Properties***

**North:** West Hollywood Park (647 North San Vicente Blvd), beyond which is The Abbey (692 Robertson Blvd)

**South:** West Hollywood Park (647 North San Vicente Blvd) and commercial buildings (662-666 North Robertson Blvd)

**East:** West Hollywood Aquatic Facility (647 North San Vicente Blvd)

**West:** Robertson Boulevard beyond which is a parking lot

The adjacent properties to the north, south, and east were identified as ERNS, HAZNET, Los Angeles CO. HMS, and NPDES sites in the regulatory database report, as further discussed in Section 4.2.3.

### 2.4 Physical Setting Sources

#### 2.4.1 Topography

The United States Geological Survey (USGS) *Beverly Hills, California* Quadrangle 7.5-minute series topographic map was reviewed for this ESA. According to the contour lines on the topographic map, the subject property is located at approximately 200 feet above mean sea level (MSL). The contour lines in the area of the subject property indicate the area is sloping gently toward the southeast. The subject property is depicted on the 1994 map as located within an urban developed area.

A copy of the most recent topographic map is included as Figure 3.

#### **2.4.2 Hydrology**

The subject property is located within the Hollywood Sub-basin of the Coastal Plain of Los Angeles Groundwater Basin. The Hollywood Sub-basin underlies the northeastern part of the Coastal Plain of Los Angeles Groundwater Basin. The sub-basin is bounded on the north by the Santa Monica Mountains and the Hollywood fault, on the east by the Elysian Hills, on the west by the Inglewood fault zone, and on the south by the La Brea High, formed by an anticline that brings impermeable rocks close to the surface. Surface drainage flows southward to join Ballona Creek, then westward to the Pacific Ocean. Groundwater in the Hollywood Sub-basin is mainly produced from Pleistocene age alluvial sands and gravels. Semi-perched water may exist in the Holocene alluvium that forms a thin cover over about half of the sub-basin. The remainder of the sub-basin has silt and clay deposits of the Bellflower aquiclude of the Lakewood Formation cropping out at the surface. Historical production has come from deeper aquifers of the Lakewood and San Pedro Formations. These aquifers are widespread throughout the Coastal Plain of Los Angeles. Unconfined groundwater conditions exist in the shallow aquifers in the northern and eastern portion of the sub-basin. In the deeper aquifers and in the remainder of the sub-basin, groundwater is confined, and clay members separate the aquifers over much of this sub-basin.

According to a Groundwater Monitoring Report for the Southern California RTD site located approximately 400 feet to the northeast of the subject property, groundwater in the vicinity of the subject property is inferred to be approximate 7 to 20 feet below ground surface (bgs) and flow toward the southeast. No settling ponds, lagoons, surface impoundments, wetlands or natural catch basins were observed at the subject property during this assessment.

#### **2.4.3 Geology/Soils**

The subject property is located within the Coastal Plain of the Los Angeles Basin in Los Angeles County. The landward portion of the Los Angeles Basin is bounded to the north by the Santa Monica Mountains, Elysian Hills and Repetto Hills, to the east by the Merced Hills, Puente Hills, and Santa Ana Mountains, and to the south and west by the Pacific Ocean. The Santa Monica Mountains are part of the Transverse Ranges Geomorphic Province that is characterized by east-west trending faults, folds and mountain ranges. The subject property is underlain by Quaternary Age unconsolidated surficial alluvial sediments consisting of clay, sand and gravel and minor stream channel deposits of sand and gravel. The alluvial sediments were shed from the Santa Monica Mountains, located to the north of the site. These deposits are typical of alluvial fans and are slightly elevated and dissected in the area of the site.

#### **2.4.4 Flood Zone Information**

Partner performed a review of the Flood Insurance Rate Map, published by the Federal Emergency Management Agency. According to Community Panel Number 06037C1605F, dated September 26, 2008, the subject property appears to be located in Zone X, an area located outside of the 100-year and 500-year flood plains.

A copy of the reviewed flood map is not included in Appendix B.

### 3.0 HISTORICAL INFORMATION

Partner obtained historical use information about the subject property from a variety of sources. A chronological listing of the historical data found is summarized in the table below:

<b>Historical Use Information</b>		
<b>Period/Date</b>	<b>Source</b>	<b>Description/Use</b>
1926-1938	Sanborn Maps and Aerial Photographs	Residential and Lumber Yard
1948-Present	Aerial Photographs, City Directories, Onsite Observations, Sanborn Maps	Commercial

According to available historical sources, the subject property was formerly developed for residential and commercial use and occupied by single-family residences and lumber and cement storage sheds as early as 1926 until as at least 1938; and redeveloped with West Hollywood Park from 1948 to the present. No potential environmental concerns were identified in connection with the historical uses of the subject property.

#### 3.1 Aerial Photograph Review

Partner obtained available aerial photographs of the subject property and surrounding area from Environmental Data Resources, Inc. (EDR). The following features were noted to be visible on the subject property and adjacent properties during the aerial photograph review:

**Date:** 1928 **Scale:** 1"=500"

**Subject Property:** The eastern portion of the property appears to be developed with two commercial structures associated with a lumber yard located to the northeast; and the western portion of the property appears to be developed with single-family residences

**North:** Developed with residential structures and a lumber yard

**South:** Developed with residential structures

**East:** Developed with a commercial facility with storage yard

**West:** Developed with residential structures across Robertson Boulevard

**Date:** 1938 **Scale:** 1"=500"

**Subject Property:** No significant changes visible

**North:** Developed with residential and commercial structures

**South:** No significant changes visible

**East:** No significant changes visible

**West:** No significant changes visible

**Date:** 1948, 1952 **Scale:** 1"=500"

**Subject Property:** The western portion of the property appears to be developed with a commercial structure while eastern portion of the property appears to be vacant land

**North:** Developed with residential and commercial structures

**South:** Developed with commercial structures

**East:** No significant changes visible

**West:** Developed with an unpaved parking lot across Robertson Boulevard

**Date:** 1964 **Scale:** 1' = 500"

**Subject Property:** Developed with West Hollywood Park with a small structure on the northern portion and a shuffle board on the western portion  
**North:** Developed with commercial structures and West Hollywood Park  
**South:** Developed with commercial structures and West Hollywood Park  
**East:** Developed with West Hollywood Park with on-site structures  
**West:** No significant changes visible

**Date:** 1970, 1977, 1981 **Scale:** 1' = 500"

**Subject Property:** Developed with West Hollywood Park with two structures on the northern portion  
**North:** No significant changes visible  
**South:** No significant changes visible  
**East:** No significant changes visible  
**West:** Developed with a paved parking lot across Robertson Boulevard

**Date:** 1989 **Scale:** 1' = 500"

**Subject Property:** Developed with West Hollywood Park with a small structure and playground on the northern portion  
**North:** No significant changes visible  
**South:** No significant changes visible  
**East:** Developed with West Hollywood Aquatic Facility  
**West:** No significant changes visible

**Date:** 1994, 2002, 2005, 2009, 2010, 2012 **Scale:** 1' = 500"

**Subject Property:** No significant changes visible  
**North:** Developed with commercial structures across Santa Monica Boulevard  
**South:** No significant changes visible  
**East:** No significant changes visible  
**West:** No significant changes visible

Copies of select aerial photographs are included in Appendix B.

### 3.2 Fire Insurance Maps

Partner reviewed the collection of Sanborn Fire insurance maps from EDR. The following observations were noted to be depicted on the subject property and adjacent properties during the fire insurance map review:

**Date:** 1926

**Subject Property:** The eastern portion of the subject property is depicted as developed with lumber sheds (Yost-Linn Lumber Company) and a cement storage shed; and the western portion of the subject property is depicted as developed with dwellings.  
**North:** Developed with dwellings and Yost-Linn Lumber Company  
**South:** Developed with dwellings and a cement storage shed  
**East:** Developed with the Los Angeles County Road Department with several small structures  
**West:** Developed with dwellings across Swall Avenue

**Date:** 1950

**Subject Property:** Depicted as developed with a portion of West Hollywood Park with a club house located within the northern portion, and a structure occupied by the Los Angeles County Recreation Department recreation room and a restroom within the western portion

**North:** Developed with a dwelling, work shop, a phonogram records manufacturing facility, and a county park

**South:** Developed with office, a plastic products manufacturing facility, and West Hollywood Park

**East:** Developed with West Hollywood Park

**West:** Developed with a dwelling across Robertson Boulevard

**Date:** 1969

**Subject Property:** Depicted as developed with a portion of West Hollywood Park with a club house located within the northern portion, and a structure occupied by the Los Angeles County Recreation Department recreation room and shuffle boards within the western portion

**North:** Developed with an auto parking garage, stores, upholstery, and West Hollywood Park with a wash room structure

**South:** Developed with an office, a movie studio, and West Hollywood Park

**East:** Developed with West Hollywood Park with San Vicente Branch Library, Auditorium, dressing room, and an area labeled as "PLUNGE".

**West:** Developed with a parking across Robertson Boulevard

Copies of reviewed Sanborn Maps are included in Appendix B.

### 3.3 City Directories

Partner reviewed historical city directories obtained from EDR as well as Sherman Library for past names and businesses that were listed for the subject property and adjacent properties. The findings are presented in the following table:

#### **City Directory Search for 674-678 Robertson Blvd (Subject Property)**

<b>Year(s)</b>	<b>Occupant Listed</b>
1956	LA County of Parks Recreation Department West Hollywood Park
1963, 1967, 1972, 1977, 1982, 1987, 1992, 1998, 2009	Not listed

#### **City Directory Search for 647 and 659 San Vicente Blvd (Subject Property)**

<b>Year(s)</b>	<b>Occupant Listed</b>
1956, 1963, 1967, 1972, 1977, 1982	Los Angeles County of Parks & Recreation Department West Hollywood Park
1987	Not listed
1992, 1998	West Hollywood City Parks
2009	West Hollywood City Park, West Hollywood Pool

According to the city directory review, the subject property has been occupied by West Hollywood Park since 1956.

**City Directory Search for Adjacent Properties**

<b>Year(s)</b>	<b>Occupant Listed</b>
1956	<p>North – Harris Lloyd, Newton Tommie Cabinet Maker, Magic Nut Kitchens, Los Angeles County of Parks &amp; recreation Department West Hollywood Park</p> <p>South – Multiple Commercial Listings and Los Angeles County of Parks &amp; recreation Department West Hollywood Park</p> <p>East – Los Angeles County of Parks &amp; recreation Department West Hollywood Park</p> <p>West – Not listed</p>
1963, 1967	<p>North – Newton Design, Magic Nut Kitchens, Los Angeles County of Parks &amp; recreation Department West Hollywood Park</p> <p>South – Multiple Commercial Listings and Los Angeles County of Parks &amp; recreation Department West Hollywood Park</p> <p>East – Los Angeles County of Parks &amp; recreation Department West Hollywood Park</p> <p>West – Not listed</p>
1972	<p>North – International Terra Cotta Inc., Stampe Imports, Stevenson Cabinet Shop, Magic Nut Kitchens, Los Angeles County of Parks &amp; recreation Department West Hollywood Park</p> <p>South – Multiple Commercial Listings and Los Angeles County of Parks &amp; recreation Department West Hollywood Park</p> <p>East – Los Angeles County of Parks &amp; recreation Department West Hollywood Park</p> <p>West – Not listed</p>
1977, 1982	<p>North – International Terra Cotta Inc., Stevenson M W &amp; Co., Artistic Quilting Studio, Los Angeles County of Parks &amp; recreation Department West Hollywood Park</p> <p>South – Multiple Commercial Listings and Los Angeles County of Parks &amp; recreation Department West Hollywood Park</p> <p>East – Los Angeles County of Parks &amp; recreation Department West Hollywood Park</p> <p>West – Not listed</p>
1987	<p>North – International Terra Cotta, Pure Sweat</p> <p>South – Multiple Commercial Listings</p> <p>East – Not listed</p> <p>West – Not listed</p>

### ***City Directory Search for Adjacent Properties***

<b>Year(s)</b>	<b>Occupant Listed</b>
1992	North – International Terra Cotta, Pure Sweats, Super Sweats, West Hollywood City Parks South – Multiple Commercial Listings and West Hollywood City Parks East – West Hollywood City Parks West – Not listed
1998	North – International Terra Cotta, The Abbey, Fire House, West Hollywood City Parks South – Ariana Rigs & Kilims Collection, West Hollywood City Parks East – West Hollywood City Parks West – Not listed
2009	North – The Abbey, West Hollywood City Parks South – Ariana Rigs & Kilims Collection, West Hollywood City Parks East – West Hollywood City Parks West – Not listed

According to the city directory review, the adjacent properties have been occupied by commercial tenant since 1956.

### **3.4 Historical Topographic Maps**

Historical topographic maps as part of this assessment. The historical use of the subject property was researched through other standard historical sources.

## 4.0 REGULATORY RECORDS REVIEW

---

### 4.1 Regulatory Agencies

#### 4.1.1 Health Department

##### *Regulatory Agency Data*

**Name of Agency:** Los Angeles County Public Health Investigation (LACPHI)  
**Point of Contact:** Administrative Assistant  
**Agency Address:** 5555 Ferguson Drive, Suite 120-04, Commerce, CA 90022  
**Agency Phone Number:** (323) 890-7801  
**Date of Contact:** October 5, 2015  
**Method of Communication:** Faxed Request  
**Summary of Communication:** As of the date of this report, Partner has not received a response from the LACPHI for inclusion in this report. If issues of an environmental concern are identified upon review of these documents, Partner will issue an addendum to this report.

#### 4.1.2 Fire Department

##### *Regulatory Agency Data*

**Name of Agency:** Los Angeles County Fire Department (LACFD)  
**Point of Contact:** Administrative Assistant  
**Agency Address:** 5555 Ferguson Drive, Suite 120-04, Commerce, CA 90022  
**Agency Phone Number:** (323) 890-7801  
**Date of Contact:** October 5, 2015  
**Method of Communication:** Faxed Request  
**Summary of Communication:** As of the date of this report, Partner has not received a response from the LACFD for inclusion in this report. If issues of an environmental concern are identified upon review of these documents, Partner will issue an addendum to this report.

#### 4.1.3 Air Pollution Control Agency

##### *Regulatory Agency Data*

**Name of Agency:** Air Quality Management District (AQMD)  
**Point of Contact:** AQMD FIND Database  
**Agency Address:** 21865 Copley Drive, Diamond Bar, CA 91765  
**Agency Phone Number:** (909) 396-3700  
**Date of Contact:** October 5, 2015  
**Method of Communication:** Online  
**Summary of Communication:** No Permits to Operate (PTO), Notices of Violation (NOV), or Notices to Comply (NTC); or the presence of AULs, dry cleaning machines, or USTs were on file for the subject property with the AQMD.

#### 4.1.4 Regional Water Quality Agency

##### Regulatory Agency Data

<b>Name of Agency:</b>	Regional Water Quality Control Board (RWQCB)
<b>Point of Contact:</b>	RWQCB GeoTracker Database
<b>Agency Address:</b>	320 W 4 <sup>th</sup> Street, Los Angeles, CA 90013
<b>Agency Phone Number:</b>	(213) 576-6636
<b>Date of Contact:</b>	October 5, 2015
<b>Method of Communication:</b>	Online
<b>Summary of Communication:</b>	No records regarding hazardous substance use, storage, or releases; or the presence of USTs and AULs on the subject property were on file with the RWQCB.

#### 4.1.5 Department of Toxic Substances Control

##### Regulatory Agency Data

<b>Name of Agency:</b>	California Department of Toxic Substances Control (DTSC)
<b>Point of Contact:</b>	DTSC EnviroStor Database
<b>Agency Address:</b>	9211 Oakdale Avenue, Chatsworth, California
<b>Agency Phone Number:</b>	(818) 717-6500
<b>Date of Contact:</b>	October 5, 2015
<b>Method of Communication:</b>	Online
<b>Summary of Communication:</b>	No records regarding hazardous substance use, storage, or releases; or the presence of USTs and AULs on the subject property were on file with the DTSC.

#### 4.1.6 Building Department

##### Regulatory Agency Data

<b>Name of Agency:</b>	West Hollywood Building Department (WHBD)
<b>Point of Contact:</b>	Administrative Assistant
<b>Agency Address:</b>	8300 Santa Monica Boulevard, West Hollywood, California
<b>Agency Phone Number:</b>	(323) 848-6400
<b>Date of Contact:</b>	October 6, 2015
<b>Method of Communication:</b>	In Person
<b>Summary of Communication:</b>	As of the date of this report, Partner has not received a response from the WHBD for inclusion in this report. If issues of an environmental concern are identified upon review of these documents, Partner will issue an addendum to this report.

#### 4.1.7 Planning Department

##### Regulatory Agency Data

<b>Name of Agency:</b>	West Hollywood Planning Department (WHPD)
<b>Point of Contact:</b>	WHPD Online Zoning Map
<b>Agency Address:</b>	8300 Santa Monica Boulevard, West Hollywood, California
<b>Agency Phone Number:</b>	(323) 848-6400
<b>Date of Contact:</b>	October 5, 2015
<b>Method of Communication:</b>	Online
<b>Summary of Communication:</b>	According to records reviewed, the subject property is zoned PF – public facilities by the City of West Hollywood.

#### 4.1.8 Oil & Gas Exploration

##### Regulatory Agency Data

<b>Name of Agency:</b>	California Division of Oil, Gas and Geothermal Resources (DOGGR)
<b>Point of Contact:</b>	DOGGR Well Finder Database
<b>Agency Address:</b>	5816 Corporate Ave, Cypress, California
<b>Agency Phone Number:</b>	(714) 816-6847
<b>Date of Contact:</b>	October 5, 2015
<b>Method of Communication:</b>	Online
<b>Summary of Communication:</b>	According to DOGGR, no oil or gas wells are located on or adjacent to the subject property.

#### 4.1.9 Assessor's Office

##### Regulatory Agency Data

<b>Name of Agency:</b>	Los Angeles County Assessor (LACA)
<b>Point of Contact:</b>	Administrative Assistant
<b>Agency Address:</b>	Sylmar, California
<b>Agency Phone Number:</b>	(818) 833-6000
<b>Date of Contact:</b>	October 5, 2015
<b>Method of Communication:</b>	Telephone/Online
<b>Summary of Communication:</b>	According to records reviewed, the subject property is identified by Assessor Parcel Number (APN) 4336-008-910. No additional pertinent information was identified with the LACA.

#### 4.1.10 Other Agency

##### Regulatory Agency Data

<b>Name of Agency:</b>	County of Los Angeles Department of Public Works (CLADPW)
<b>Point of Contact:</b>	Haitham Ali
<b>Agency Address:</b>	900 S Fremont Avenue, Alhambra, California
<b>Agency Phone Number:</b>	(626) 458-3517
<b>Date of Contact:</b>	October 5, 2105
<b>Method of Communication:</b>	In Person
<b>Summary of Communication:</b>	No records regarding hazardous substance use, storage, or releases; or the presence of USTs and AULs on the subject property were on file with the CLADPW.

## 4.2 Mapped Database Records Search

Information from standard federal, state, county, and city environmental record sources was provided by Environmental Data Resources, Inc. (EDR). Data from governmental agency lists are updated and integrated into one database, which is updated as these data are released. The information contained in this report was compiled from publicly available sources and the locations of the sites are plotted utilizing a geographic information system, which geocodes the site addresses. The accuracy of the geocoded locations is approximately +/-300 feet.

Using the ASTM definition of migration, Partner considers the migration of hazardous substances or petroleum products in any form onto the subject property during the evaluation of each site listed on the radius report, which includes solid, liquid, and vapor.

### 4.2.1 Regulatory Database Summary

<b>Radius Report Data</b>				
<b>Database</b>	<b>Search Radius (mile)</b>	<b>Subject Property</b>	<b>Adjacent Properties</b>	<b>Sites of Concern</b>
Federal NPL or Delisted NPL Site	1.00	N	N	N
Federal CERCLIS Site	0.50	N	N	N
Federal CERCLIS-NFRAP Site	0.50	N	N	N
Federal RCRA CORRACTS Facility	1.00	N	N	N
Federal RCRA TSDF Facility	0.50	N	N	N
Federal RCRA Generators Site (LQG, SQG, CESQG)	0.25	N	N	N/A
Federal IC/EC Registries	0.50	N	N	N
Federal ERNS Site	Subject Property	<b>Y</b>	N/A	N/A
State/Tribal Equivalent NPL	1.00	N	N	N
State/Tribal Equivalent CERCLIS	1.00	N	N	N
State/Tribal Landfill/Solid Waste Disposal Site	0.50	N	N	N
State/Tribal Leaking Storage Tank Site	0.50	N	N	N
State/Tribal Registered Storage Tank Sites (UST/AST)	0.25	N	N	N/A
SLIC	0.50	N	N	N
State/Tribal Voluntary Cleanup Sites (VCP)	0.50	N	N	N
State/Tribal Spills	0.50	N	N	N
Federal Brownfield Sites	0.50	N	N	N
State Brownfield Sites	0.50	N	N	N
Miscellaneous Databases	Varies	<b>Y</b>	<b>Y</b>	N
EDR MGP	1.00	N	N	N
EDR US Hist Auto Station	0.25	N	N	N/A
EDR US Hist Cleaners	0.25	N	N	N/A

#### **4.2.2 Subject Property Listings**

The subject property was identified as a HAZNET, an ERNS, a Los Angeles Co. HMS, and a NPDES site in the regulatory database report, as discussed below:

- The subject property, identified as City of West Hollywood Public Works at 647 North San Vicente Boulevard, is listed on HAZNET database. According to database report, the City of West Hollywood Public Works generated other organic solids in 2011, which was transported off-site under manifest and disposed at a disposal facility. The HAZNET does not track violators and the presence of a facility on the HAZNET database not necessarily indicate that an environmental concern exist at that facility. Based on the reported limited hazardous waste generation in only one year, this listing is not expected to represent a significant environmental concern.
- The subject property, identified as City of West Hollywood Landscape at 647 North San Vicente Boulevard, is listed on HAZNET database. According to database report, the City of West Hollywood Landscape generated asbestos containing wastes in 1999, which was transported off-site under manifest and disposed at a landfill facility. The HAZNET does not track violators and the presence of a facility on the HAZNET database not necessarily indicate that an environmental concern exist at that facility. Based on the reported limited hazardous waste generation in only one year, this listing is not expected to represent a significant environmental concern.
- The subject property, identified as 647 North San Vicente, is listed on the ERNS database. According to the database report, this site experienced a release of unknown quantities of acid due to unknown cause in 2000. Cleanup was reportedly conducted by the responsible party, West Hollywood Park Pool. Based on the nature of the release, it appears that this release occurred at the eastern-adjacent aquatic center and not on the subject property. Based on the assumed location of the release on the adjacent property and reported cleanup by the responsible party, this listing is not expected to represent a significant environmental concern.
- The subject property, identified as West Hollywood Park Phase IB at 647 North San Vicente Boulevard, is listed on Los Angeles Co. HMS and NPDES databases. According to the Los Angeles Co. HMS listing, the status of this site is listed as Open. No additional information was provided in the database. According to NPDES listing, City of West Hollywood was issued permit to discharge wastewater generated from construction activities into the storm drains in 2011. The permit was terminated in 2013. No additional information was provided in the database report. Based on the absence of reported violations or releases, and the nature of the NPDES permit related to stormwater prevention associated with construction activities, these listings are not expected to represent a significant environmental concern.

#### **4.2.3 Adjacent Property Listings**

The adjacent properties to the north, east and south were identified as HAZNET, ERNS, Los Angeles Co. HMS and NPDES sites in the regulatory database report. These listings are associated with the West Hollywood Park operations and were previously discussed above in Section 4.2.2.

#### **4.2.4 Sites of Concern Listings**

No sites of concern were identified in the regulatory database report. Listed sites within the specified search radius of the subject property which appeared on local, State, or Federally published lists of sites that have had releases of hazardous substances were determined to be of sufficient distance and/or situated hydrologically cross- or down-gradient such that impact to the subject property is unlikely.

#### **4.2.5 Orphan Listings**

No orphan listings are identified in the regulatory database report.

A copy of the regulatory database report is included in Appendix C.

## 5.0 USER PROVIDED INFORMATION AND INTERVIEWS

In order to qualify for one of the *Landowner Liability Protections (LLPs)* offered by the Small Business Liability Relief and Brownfields Revitalization Act of 2001 (the *Brownfields Amendments*), the *User* must conduct the following inquiries required by 40 CFR 312.25, 312.28, 312.29, 312.30, and 312.31. The *User* should provide the following information to the *environmental professional*. Failure to provide this information could result in a determination that *all appropriate inquiries* is not complete. The *User* is asked to provide information or knowledge of the following:

- Review Title and Judicial Records for Environmental Liens and AULs
- Specialized Knowledge or Experience of the User
- Actual Knowledge of the User
- Reason for Significantly Lower Purchase Price
- Commonly Known or *Reasonably Ascertainable* information
- Degree of Obviousness
- Reason for Preparation of this Phase I ESA

Fulfillment of these user responsibilities is key to qualification for the identified defenses to CERCLA liability. Partner requested our Client to provide information to satisfy User Responsibilities as identified in Section 6 of the ASTM guidance.

Pursuant to ASTM E1527-13, Partner requested the following site information from Faring Capital (User of this report).

### ***User Responsibilities***

<b>Item</b>	<b>Provided By User</b>	<b>Not Provided By User</b>	<b>Discussed Below</b>	<b>Does Not Apply</b>
Environmental Pre-Survey Questionnaire			X	
Title Records, Environmental Liens, and AULs			X	
Specialized Knowledge			X	
Actual Knowledge			X	
Valuation Reduction for Environmental Issues			X	
Identification of Key Site Manager	<b>Section 5.1.3</b>			
Reason for Performing Phase I ESA	<b>Section 1.1</b>			
Prior Environmental Reports		X		
Other		X		

## 5.1 Interviews

### 5.1.1 Interview with Owner

The owner of the subject property was not available to be interviewed at the time of the assessment.

### **5.1.2 Interview with Report User**

Please refer to Section 5.2 below for information requested from the Report User. The information requested was not received prior to the issuance of this report.

### **5.1.3 Interview with Key Site Manager**

A key site manager was not available to be interviewed at the time of this assessment.

### **5.1.4 Interviews with Past Owners, Operators and Occupants**

Interviews with past owners, operators, and occupants were not reasonably ascertainable and thus constitute a data gap.

### **5.1.5 Interview with Others**

As the subject property is not an abandoned property as defined in ASTM 1527-13, interview with others were not performed.

## **5.2 User Provided Information**

### **5.2.1 Title Records, Environmental Liens, and AULs**

Partner was not provided with title records or environmental lien and AUL information for review as part of this assessment.

### **5.2.2 Specialized Knowledge**

No specialized knowledge of environmental conditions associated with the subject property was provided by the User at the time of the assessment.

### **5.2.3 Actual Knowledge of the User**

No actual knowledge of any environmental lien or AULs encumbering the subject property or in connection with the subject property was provided by the User at the time of the assessment.

### **5.2.4 Valuation Reduction for Environmental Issues**

No knowledge of valuation reductions associated with the subject property was provided by the User at the time of the assessment.

### **5.2.5 Commonly Known or Reasonably Ascertainable Information**

The User did not provide information that is commonly known or *reasonably ascertainable* within the local community about the subject property at the time of the assessment.

### **5.2.6 Previous Reports and Other Provided Documentation**

No previous reports or other pertinent documentation was provided to Partner for review during the course of this assessment.

## 6.0 SITE RECONNAISSANCE

---

The weather at the time of the site visit was sunny and clear. Refer to Section 1.5 for limitations encountered during the field reconnaissance and Sections 2.1 and 2.2 for subject property operations. The table below provides the site assessment details:

### **Site Assessment Data**

<b>Site Assessment Performed By:</b>	Nasim Ahmed
<b>Site Assessment Conducted On:</b>	October 6, 2015

Partner was unaccompanied during the site reconnaissance. No potential environmental concerns were identified during the onsite reconnaissance.

### **6.1 General Site Characteristics**

#### **6.1.1 Solid Waste Disposal**

Solid waste generated at the subject property is disposed of in commercial dumpsters located on the subject property and east-adjointing property. No evidence of illegal dumping of solid waste was observed during the site reconnaissance.

#### **6.1.2 Sewage Discharge and Disposal**

Sanitary discharges on the subject property are directed into the municipal sanitary sewer system. The County of Los Angeles services the subject property vicinity. No wastewater treatment facilities or septic systems were observed or reported on the subject property.

#### **6.1.3 Surface Water Drainage**

Storm water runoff from the subject property percolates into the ground. The subject property does not appear to be a designated wetland area, based on information obtained from the United States Fish and Wildlife Service; however, a comprehensive wetlands survey would be required in order to formally determine actual wetlands on the subject property. No surface impoundments, wetlands, natural catch basins, settling ponds, or lagoons are located on the subject property. No drywells were identified on the subject property.

#### **6.1.4 Source of Heating and Cooling**

No heating and cooling systems were observed during the site reconnaissance.

#### **6.1.5 Wells and Cisterns**

No aboveground evidence of wells or cisterns was observed during the site reconnaissance.

#### **6.1.6 Wastewater**

Domestic wastewater generated at the subject property is disposed by means of the sanitary sewer system. No industrial process is currently performed at the subject property.

### **6.1.7 Septic Systems**

No septic systems were observed or reported on the subject property.

### **6.1.8 Additional Site Observations**

No additional general site characteristics were observed during the site reconnaissance.

## **6.2 Potential Environmental Hazards**

### **6.2.1 Hazardous Substances and Petroleum Products Used or Stored at the Site**

No hazardous substances or petroleum products were observed on the subject property during the site reconnaissance.

### **6.2.2 Aboveground & Underground Hazardous Substance or Petroleum Product Storage Tanks (ASTs/USTs)**

No evidence of current or former ASTs or USTs was observed during the site reconnaissance.

### **6.2.3 Evidence of Releases**

No spills, stains, or other indications that a surficial release has occurred at the subject property were observed.

### **6.2.4 Polychlorinated Biphenyls (PCBs)**

Older transformers and other electrical equipment could contain PCBs at a level that subjects them to regulation by the U.S. EPA. PCBs in electrical equipment are controlled by United States Environmental Protection Agency regulations 40 CFR, Part 761. Under the regulations, there are three categories into which electrical equipment can be classified: 1) Less than 50 parts per million (ppm) of PCBs – “Non-PCB;” 2) 50 ppm-500 ppm – “PCB-Contaminated;” and, 3) Greater than 500 ppm – “PCB-Containing.” The manufacture, process, or distribution in commerce or use of any PCB in any manner other than in a totally enclosed manner was prohibited after January 1, 1977.

No potential PCB-containing equipment (interior transformers, oil-filled switches, hoists, lifts, dock levelers, hydraulic elevators, balers, etc.) was observed on the subject property during the site reconnaissance.

### **6.2.5 Strong, Pungent or Noxious Odors**

No strong, pungent, or noxious odors were evident during the site reconnaissance.

### **6.2.6 Pools of Liquid**

No pools of liquid were observed on the subject property during the site reconnaissance.

### **6.2.7 Drains, Sumps and Clarifiers**

No drains, sumps, or clarifiers were observed on the subject property during the site reconnaissance.

### **6.2.8 Pits, Ponds and Lagoons**

No pits, ponds, or lagoons were observed on the subject property.

### 6.2.9 Stressed Vegetation

No stressed vegetation was observed on the subject property.

### 6.2.10 Additional Potential Environmental Hazards

No additional environmental hazards, including landfill activities or radiological hazards, were observed.

## 6.3 Non-ASTM Services

### 6.3.1 Asbestos-Containing Materials (ACMs)

Asbestos is the name given to a number of naturally occurring, fibrous silicate minerals mined for their useful properties such as thermal insulation, chemical and thermal stability, and high tensile strength. The Occupational Safety and Health Administration (OSHA) regulation 29 CFR 1926.1101 requires certain construction materials to be *presumed* to contain asbestos, for purposes of this regulation. All thermal system insulation (TSI), surfacing material, and asphalt/vinyl flooring that are present in a building constructed prior to 1981 and have not been appropriately tested are "presumed asbestos-containing material" (PACM).

The subject property building was constructed in 1950. Partner has conducted a limited, visual evaluation of accessible areas for the presence of suspect ACMs at the subject property. The objective of this visual survey was to note the presence and condition of suspect ACM observed. Please refer to the table below for identified suspect ACMs:

<b>Suspect ACMs</b>			
<b>Suspect ACM</b>	<b>Location</b>	<b>Friable Yes/No</b>	<b>Physical Condition</b>
Drywall Systems	Throughout Building Interior	No	Good
Stucco	Throughout Building Exterior	No	Good
Roofing Materials	Building Roof	No	Not Assessed

The limited visual survey consisted of noting observable materials (materials which were readily accessible and visible during the course of the site reconnaissance) that are commonly known to potentially contain asbestos. This activity was not designed to discover all sources of suspect ACM, PACM, or asbestos at the site; or to comply with any regulations and/or laws relative to planned disturbance of building materials such as renovation or demolition, or any other regulatory purpose. Rather, it is intended to give the User an indication if significant (significant due to quantity, accessibility, or condition) potential sources of ACM or PACM are present at the subject property. Additional sampling, assessment, and evaluation will be warranted for any other use.

Partner was not provided building plans or specifications for review, which may have been useful in determining areas likely to have used ACM.

According to the US EPA, ACM and PACM that is intact and in good condition can, in general, be managed safely in-place under an Operations and Maintenance (O&M) Program until removal is dictated by renovation, demolition, or deteriorating material condition. Prior to any disturbance of the construction materials within this facility, a comprehensive ACM survey is recommended.

### 6.3.2 Lead-Based Paint (LBP)

Lead is a highly toxic metal that affects virtually every system of the body. LBP is defined as any paint, varnish, stain, or other applied coating that has 1 mg/cm<sup>2</sup> (or 5,000 ug/g or 0.5% by weight) or more of lead. Congress passed the Residential Lead-Based Paint Hazard Reduction Act of 1992, also known as "Title X", to protect families from exposure to lead from paint, dust, and soil. Under Section 1017 of Title X, intact LBP on most walls and ceilings is not considered a "hazard," although the condition of the paint should be monitored and maintained to ensure that it does not become deteriorated. Further, Section 1018 of this law directed the Housing and Urban Development (HUD) and the US EPA to require the disclosure of known information on LBP and LBP hazards before the sale or lease of most housing built before 1978.

Based on the age of the subject property building (pre-1978), there is a potential that LBP is present. Interior and exterior painted surfaces were observed in good condition and therefore not expected to represent a "hazard," although the condition of the paint should be monitored and maintained to ensure that it does not become deteriorated. Actual material samples would need to be collected in order to determine if LBP is present.

### 6.3.3 Radon

Radon is a colorless, odorless, naturally occurring, radioactive, inert, gaseous element formed by radioactive decay of radium (Ra) atoms. The US EPA has prepared a map to assist National, State, and local organizations to target their resources and to implement radon-resistant building codes. The map divides the country into three Radon Zones, according to the table below:

#### EPA Radon Zones

EPA Zones	Average Predicted Radon Levels	Potential
Zone 1	Exceed 4.0 pCi/L	Highest
Zone 2	Between 2.0 and 4.0 pCi/L	Moderate
Zone 3	Less than 2.0 pCi/L	Low

It is important to note that the EPA has found homes with elevated levels of radon in all three zones, and the US EPA recommends site-specific testing in order to determine radon levels at a specific location. However, the map does give a valuable indication of the propensity of radon gas accumulation in structures.

Radon sampling was not conducted as part of this assessment. Review of the US EPA Map of Radon Zones places the subject property in Zone 2. Based upon the radon zone classification, radon is not considered to be a significant environmental concern.

### 6.3.4 Lead in Drinking Water

According to available information, a public water system operated by the Los Angeles Department of Water and Power (LADWP) serves the subject property vicinity. According to a representative of the LADWP, the sources of public water for the City of Los Angeles are surface water (Colorado River Aqueduct and Los Angeles Aqueduct), as well as groundwater.

According to the 2014 Annual Water Quality Report, water supplied to the subject property is in compliance with State and Federal regulations pertaining to drinking water standards, including lead and copper. Water sampling was not conducted to verify water quality.

#### **6.3.5 Mold**

Molds are microscopic organisms found virtually everywhere, indoors and outdoors. Mold will grow and multiply under the right conditions, needing only sufficient moisture (e.g. in the form of very high humidity, condensation, or water from a leaking pipe, etc.) and organic material (e.g., ceiling tile, drywall, paper, or natural fiber carpet padding).

Partner observed accessible, interior areas for the subject property building for significant evidence of mold growth with the exceptions detailed in Section 1.5 of this report; however, this ESA should not be used as a mold survey or inspection. Additionally, this limited assessment was not designed to assess all areas of potential mold growth that may be affected by mold growth on the subject property. Rather, it is intended to give the client an indication as to whether or not conspicuous (based on observed areas) mold growth is present at the subject property. This evaluation did not include a review of pipe chases, mechanical systems, or areas behind enclosed walls and ceilings.

No obvious indications of water damage or mold growth were observed during Partner's visual assessment.

#### **6.4 Adjacent Property Reconnaissance**

The adjacent property reconnaissance consisted of observing the adjacent properties from the subject property premises. No items of environmental concern were identified on the adjacent properties during the site assessment, including hazardous substances, petroleum products, ASTs, USTs, evidence of releases, PCBs, strong or noxious odors, pools of liquids, sumps or clarifiers, pits or lagoons, stressed vegetation, or any other potential environmental hazards.

## 7.0 FINDINGS AND CONCLUSIONS

---

### Findings

A *recognized environmental condition (REC)* refers to the presence or likely presence of any hazardous substances or petroleum products in, on, or at a property: due to release to the environment; under conditions indicative of a release to the environment; or under conditions that pose a material threat of a future release to the environment. The following was identified during the course of this assessment:

- Partner did not identify evidence of recognized environmental conditions during the course of this assessment.

A *controlled recognized environmental condition (CREC)* refers to a REC resulting from a past release of hazardous substances or petroleum products that has been addressed to the satisfaction of the applicable regulatory authority, with hazardous substances or petroleum products allowed to remain in place subject to the implementation of required controls. The following was identified during the course of this assessment:

- Partner did not identify evidence of controlled recognized environmental conditions during the course of this assessment.

A *historical recognized environmental condition (HREC)* refers to a past release of any hazardous substances or petroleum products that has occurred in connection with the property and has been addressed to the satisfaction of the applicable regulatory authority or meeting unrestricted use criteria established by a regulatory authority, without subjecting the property to any required controls. The following was identified during the course of this assessment:

- Partner did not identify evidence of historical recognized environmental conditions during the course of this assessment.

An *environmental issue* refers to environmental concerns identified by Partner, which do not qualify as RECs; however, warrant further discussion. The following was identified during the course of this assessment:

- Due to the age of the restroom structure on the subject property, there is a potential that asbestos-containing materials (ACMs) and/or lead-based paint (LBP) are present. Overall, suspect ACMs and painted surfaces were observed in good condition and do not appear to pose a health and safety concern at this time. Prior to the disturbance of any suspect ACMs or LBP at the subject property, a comprehensive survey, designed to determine if the suspect materials are regulated, is recommended. If such materials are identified and need to be disturbed, repaired, or removed, a licensed abatement contractor should be consulted. Suspect ACMs and LBP can also be managed under the auspices of an Operations and Maintenance (O&M) Program.

### **Conclusions, Opinions and Recommendations**

Partner has performed a Phase I Environmental Site Assessment in conformance with the scope and limitations of ASTM Practice E1527-13 of 647 San Vicente Boulevard in the City of West Hollywood, Los Angeles County, California (the "subject property"). Any exceptions to, or deletions from, this practice are described in Section 1.5 of this report.

This assessment has revealed no evidence of recognized environmental conditions in connection with the subject property. However, environmental issues were identified. Based on the conclusions of this assessment, Partner recommends no further investigation of the subject property at this time.

## 8.0 SIGNATURES OF ENVIRONMENTAL PROFESSIONALS

---

Partner has performed a Phase I Environmental Site Assessment of the property located at 647 North San Vicente Boulevard in the City of West Hollywood, Los Angeles County, California in general conformance with the scope and limitations of the protocol and the limitations stated earlier in this report. Exceptions to or deletions from this protocol are discussed earlier in this report.

By signing below, Partner declares that, to the best of our professional knowledge and belief, we meet the definition of *Environmental Professional* as defined in §312.10 of 40 CFR §312. Partner has the specific qualifications based on education, training, and experience to assess a *property* of the nature, history, and setting of the subject *property*. Partner has developed and performed the all appropriate inquiries in conformance with the standards and practices set forth in 40 CFR Part 312.

Prepared By:



Nasim Ahmed, REPA  
Environmental Professional

Reviewed By:



Joel Redding  
Project Manager

## 9.0 REFERENCES

---

### Reference Documents

American Society for Testing and Materials, Standard Practice for Environmental Site Assessments: Phase I Environmental Site Assessment Process, ASTM Designation: E1527-13.

Environmental Data Resources (EDR), Radius Report, October 2015.

Federal Emergency Management Agency, Federal Insurance Administration, National Flood Insurance Program, Flood Insurance Map, accessed via internet, October 2015.

United States Department of Agriculture, Natural Resources Conservation Service, accessed via internet, October 2015.

United States Department of Agriculture, Natural Resources Conservation Service, Web Soil Survey, accessed via the internet, October 2015.

United States Environmental Protection Agency, EPA Map of Radon Zones (Document EPA-402-R-93-071), accessed via the internet, October 2015.

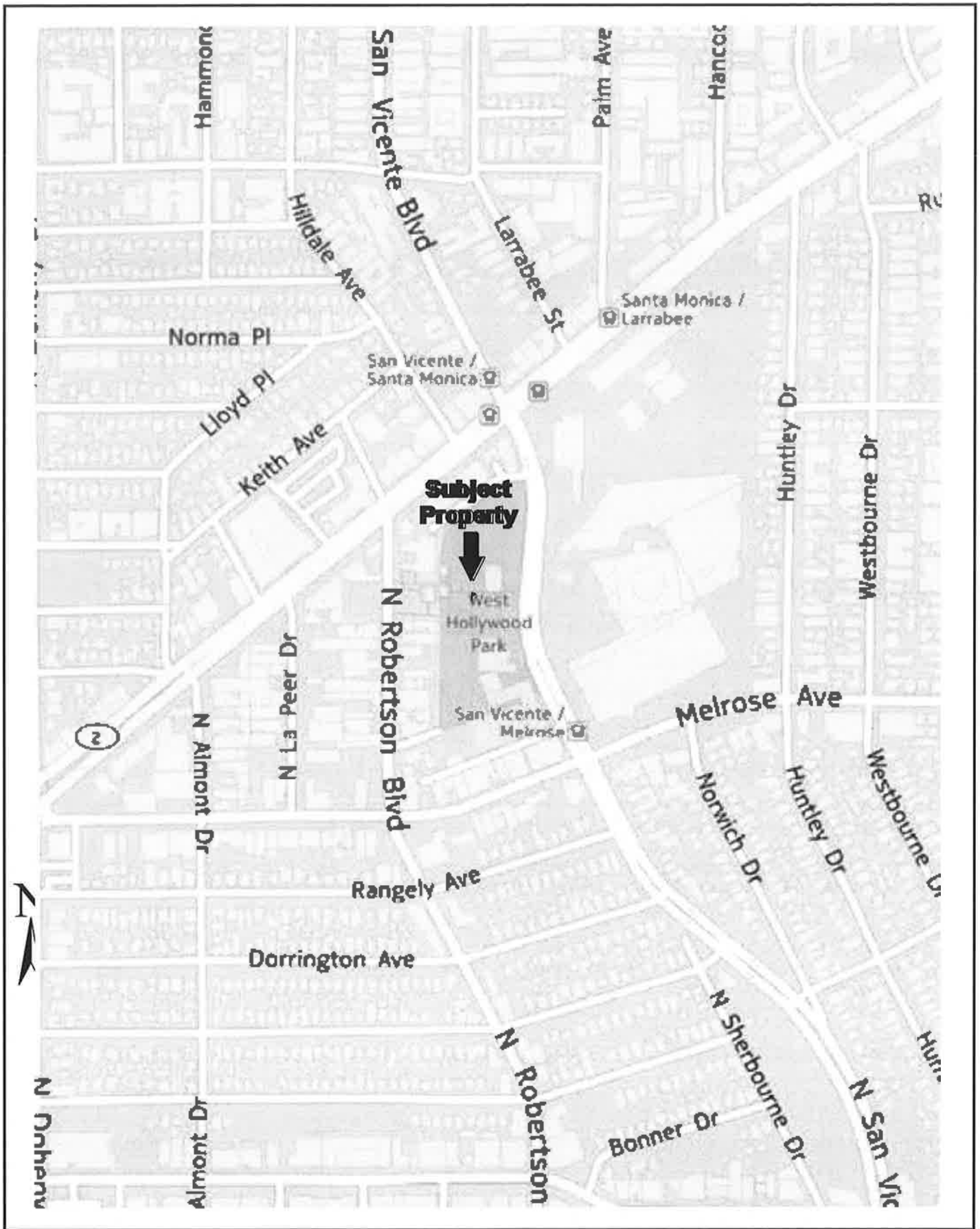
United States Geological Survey, accessed via the Internet, October 2015.

United States Geological Survey Topographic Map, 7.5 minute series, accessed via internet, October 2015.

## **FIGURES**

---

- 1 SITE LOCATION MAP**
- 2 SITE PLAN**
- 3 TOPOGRAPHIC MAP**



**FIGURE 1: SITE LOCATION MAP**  
 Project No. 15-149123.1

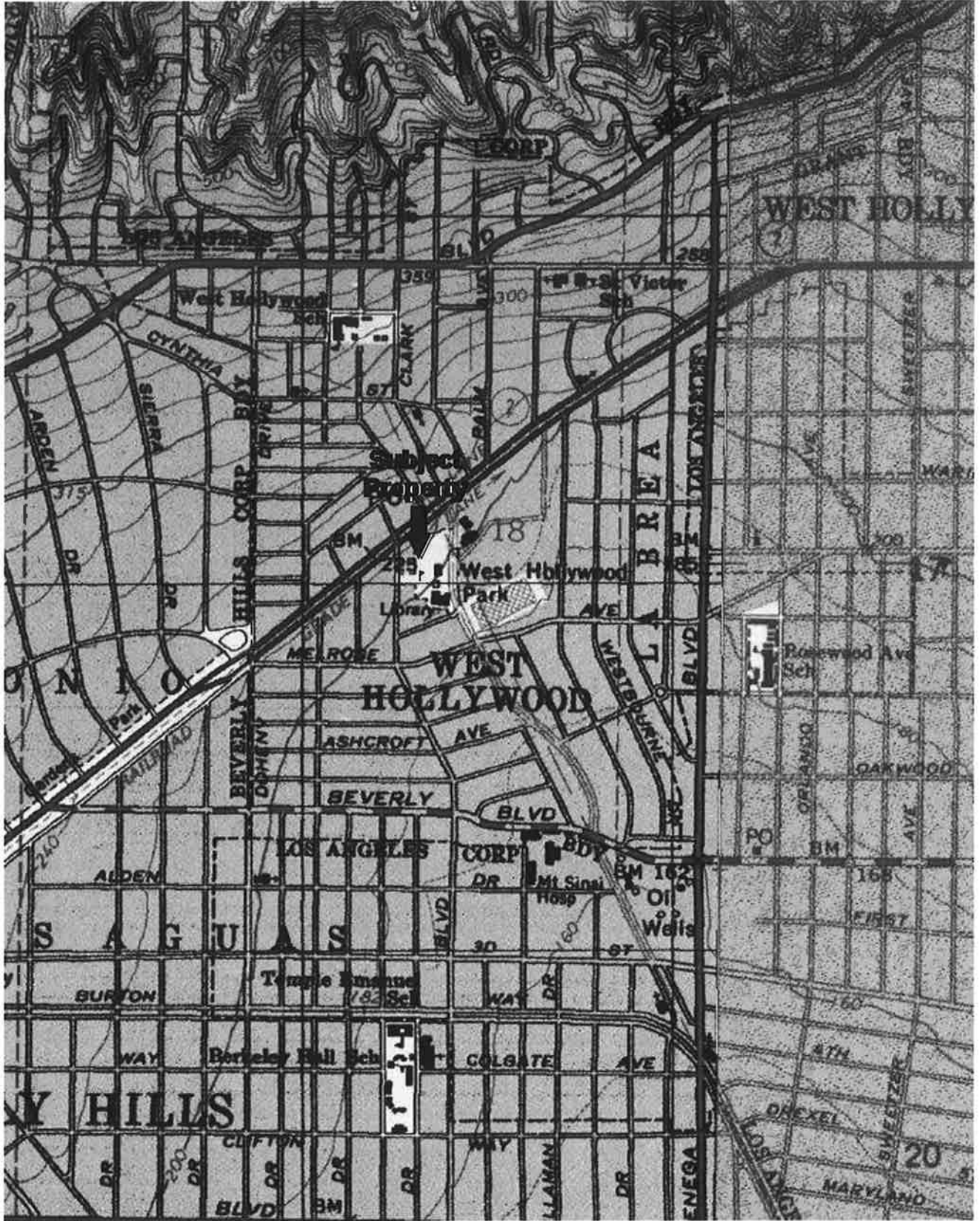
Drawing Not To Scale





KEY:  
 Subject Site

**FIGURE 2: SITE PLAN**  
 Project No. 15-149123.1



USGS 7.5 Minute *Beverly Hills, CA* Quadrangle

Created: 1966/Revised: 1994

**FIGURE 3: TOPOGRAPHIC MAP**  
Project No. 15-149123.1

**PARTNER**

## **APPENDIX A: SITE PHOTOGRAPHS**

---

**PARTNER**



1. View of the subject property from west facing east



2. View of the subject property from west facing east



3. View of the subject property



4. View of the subject property



5. View of the subject property



6. View of the subject property



7. View of the subject property



8. View of the subject property



9. View of the subject property



10. View of the subject property




11. View of the public restroom structure



12. View of the playground



13. View of The Abbey to the north



14. View of West Hollywood Park to the north



15. View of commercial buildings to the south



16. View of West Hollywood Park to the south



17. View of West Hollywood Aquatic Facility to the east



18. View of parking lot to the west

## APPENDIX B: HISTORICAL/REGULATORY DOCUMENTATION

**PARTNER**



Date of Photograph: 1928



Date of Photograph: 1938



Date of Photograph: 1948



Date of Photograph: 1952



Date of Photograph: 1964



Date of Photograph: 1977




Date of Photograph: 1989



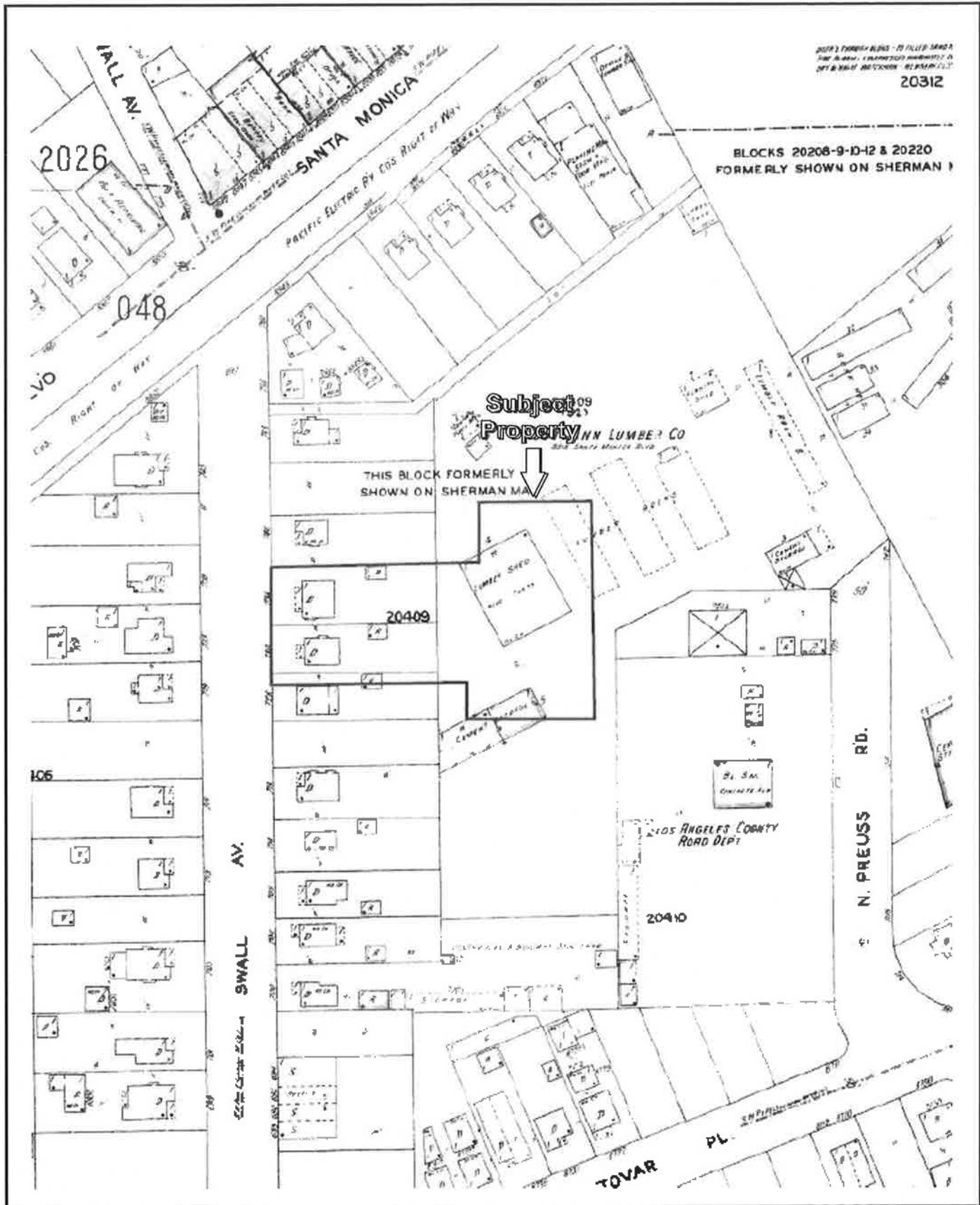
Date of Photograph: 1994



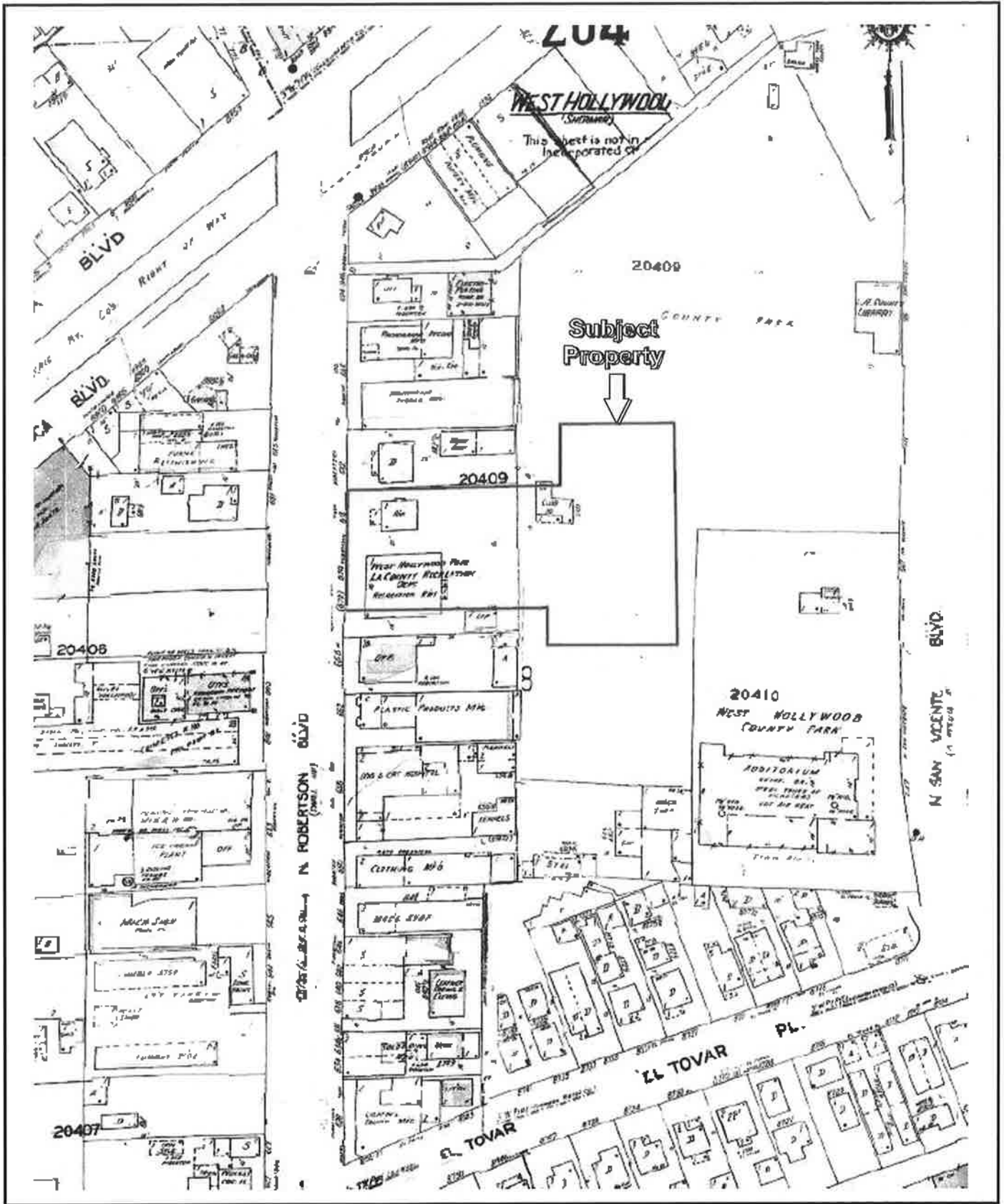
Date of Photograph: 2005



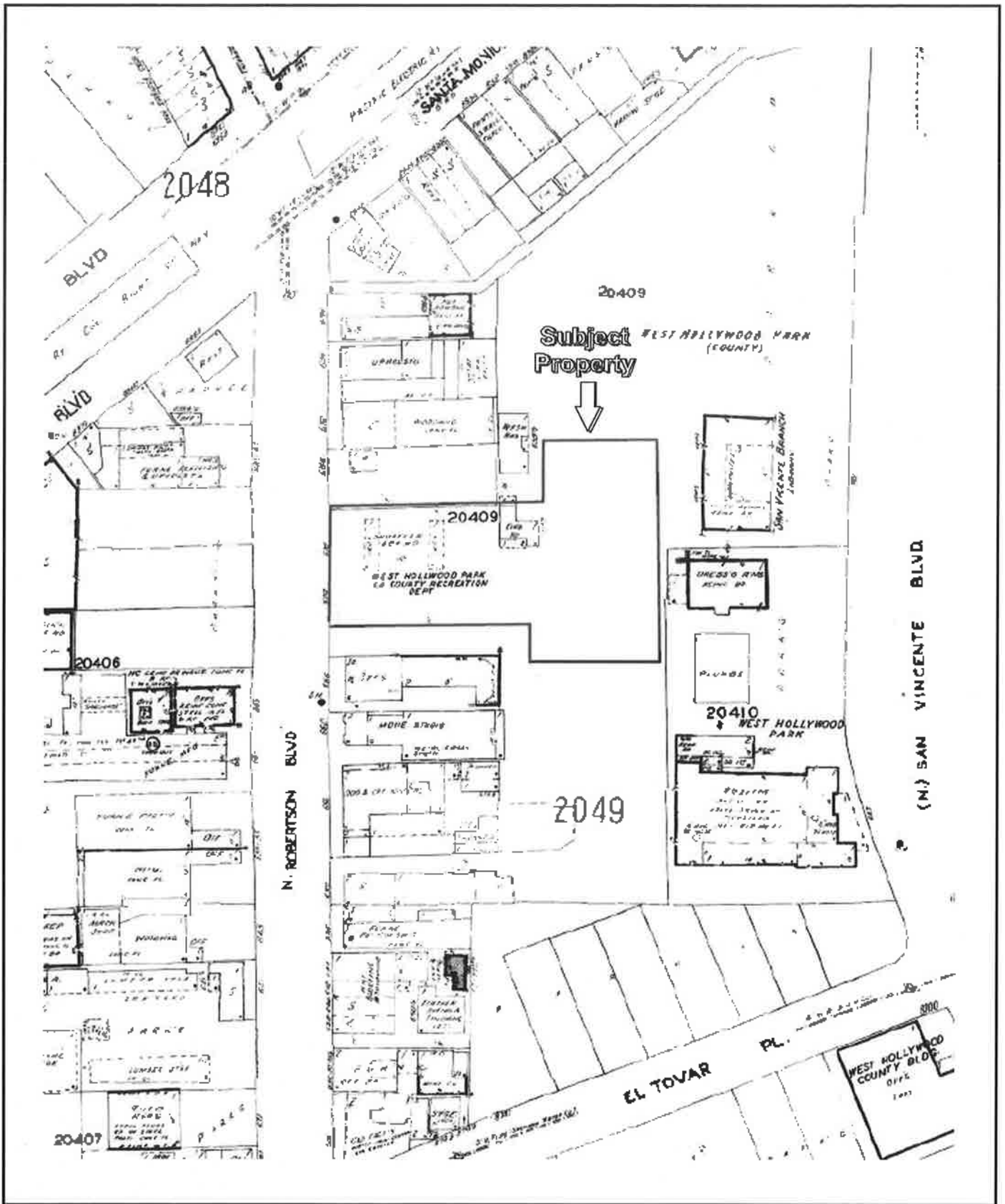
Date of Photograph: 2015



Date of Map: 1926



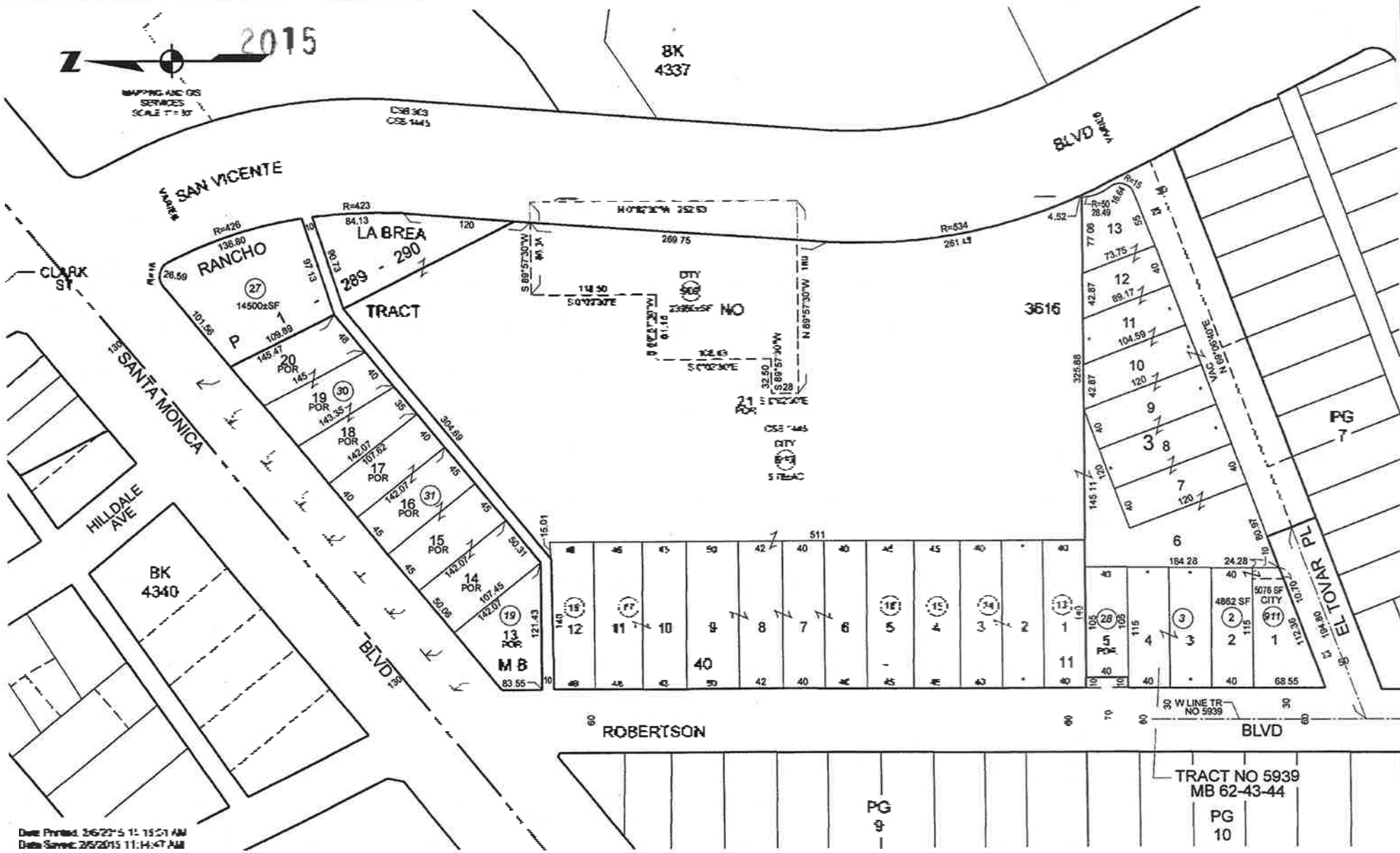
Date of Map: 1950



Date of Map: 1950



MAPPING AND GIS  
SERVICES  
SCALE 1" = 50'



TRACT NO 5939  
MB 62-43-44

PG  
10

## **APPENDIX C: REGULATORY DATABASE REPORT**

---

**PARTNER**

**Proposed Subterranean Parking Structure**


647 North San Vicente Boulevard

West Hollywood, CA 90069

Inquiry Number: 4428157.2s

October 02, 2015

**The EDR Radius Map™ Report with GeoCheck®**



6 Armstrong Road, 4th floor  
Shelton, CT 06484  
Toll Free: 800.352.0050  
[www.edrnet.com](http://www.edrnet.com)

## TABLE OF CONTENTS

<u>SECTION</u>	<u>PAGE</u>
Executive Summary .....	ES1
Overview Map .....	2
Detail Map .....	3
Map Findings Summary .....	4
Map Findings .....	8
Orphan Summary .....	189
Government Records Searched/Data Currency Tracking .....	GR-1
 <b><u>GEOCHECK ADDENDUM</u></b>	
Physical Setting Source Addendum .....	A-1
Physical Setting Source Summary .....	A-2
Physical Setting Source Map .....	A-10
Physical Setting Source Map Findings .....	A-11
Physical Setting Source Records Searched .....	PSGR-1

*Thank you for your business.*  
Please contact EDR at 1-800-352-0050  
with any questions or comments.

#### Disclaimer - Copyright and Trademark Notice

This Report contains certain information obtained from a variety of public and other sources reasonably available to Environmental Data Resources, Inc. It cannot be concluded from this Report that coverage information for the target and surrounding properties does not exist from other sources. NO WARRANTY EXPRESSED OR IMPLIED, IS MADE WHATSOEVER IN CONNECTION WITH THIS REPORT. ENVIRONMENTAL DATA RESOURCES, INC. SPECIFICALLY DISCLAIMS THE MAKING OF ANY SUCH WARRANTIES, INCLUDING WITHOUT LIMITATION, MERCHANTABILITY OR FITNESS FOR A PARTICULAR USE OR PURPOSE. ALL RISK IS ASSUMED BY THE USER. IN NO EVENT SHALL ENVIRONMENTAL DATA RESOURCES, INC. BE LIABLE TO ANYONE, WHETHER ARISING OUT OF ERRORS OR OMISSIONS, NEGLIGENCE, ACCIDENT OR ANY OTHER CAUSE, FOR ANY LOSS OF DAMAGE, INCLUDING, WITHOUT LIMITATION, SPECIAL, INCIDENTAL, CONSEQUENTIAL, OR EXEMPLARY DAMAGES. ANY LIABILITY ON THE PART OF ENVIRONMENTAL DATA RESOURCES, INC. IS STRICTLY LIMITED TO A REFUND OF THE AMOUNT PAID FOR THIS REPORT. Purchaser accepts this Report "AS IS". Any analyses, estimates, ratings, environmental risk levels or risk codes provided in this Report are provided for illustrative purposes only, and are not intended to provide, nor should they be interpreted as providing any facts regarding, or prediction or forecast of, any environmental risk for any property. Only a Phase I Environmental Site Assessment performed by an environmental professional can provide information regarding the environmental risk for any property. Additionally, the information provided in this Report is not to be construed as legal advice.

Copyright 2015 by Environmental Data Resources, Inc. All rights reserved. Reproduction in any media or format, in whole or in part, of any report or map of Environmental Data Resources, Inc., or its affiliates, is prohibited without prior written permission.

EDR and its logos (including Sanborn and Sanborn Map) are trademarks of Environmental Data Resources, Inc. or its affiliates. All other trademarks used herein are the property of their respective owners.

## EXECUTIVE SUMMARY

A search of available environmental records was conducted by Environmental Data Resources, Inc (EDR). The report was designed to assist parties seeking to meet the search requirements of EPA's Standards and Practices for All Appropriate Inquiries (40 CFR Part 312), the ASTM Standard Practice for Environmental Site Assessments (E 1527-13) or custom requirements developed for the evaluation of environmental risk associated with a parcel of real estate.

### TARGET PROPERTY INFORMATION

#### ADDRESS

647 NORTH SAN VICENTE BOULEVARD  
WEST HOLLYWOOD, CA 90069

#### COORDINATES

Latitude (North): 34.0830000 - 34° 4' 58.80"  
Longitude (West): 118.3850000 - 118° 23' 6.00"  
Universal Transverse Mercator: Zone 11  
UTM X (Meters): 372215.2  
UTM Y (Meters): 3772029.8  
Elevation: 212 ft. above sea level

### USGS TOPOGRAPHIC MAP ASSOCIATED WITH TARGET PROPERTY

Target Property Map: 5630733 BEVERLY HILLS, CA  
Version Date: 2012  
  
East Map: 5630741 HOLLYWOOD, CA  
Version Date: 2012

### AERIAL PHOTOGRAPHY IN THIS REPORT

Portions of Photo from: 20120428  
Source: USDA

MAPPED SITES SUMMARY

Target Property Address:  
647 NORTH SAN VICENTE BOULEVARD  
WEST HOLLYWOOD, CA 90069

Click on Map ID to see full detail.

MAP ID	SITE NAME	ADDRESS	DATABASE ACRONYMS	RELATIVE ELEVATION	DIST (ft. & mi.) DIRECTION
A1		647 NORTH SAN VICAEN	ERNS		TP
A2	CITY OF WEST HOLLYWO	647 N SAN VICENTE BL	HAZNET		TP
A3	WEST HOLLYWOOD PARK	647 N SAN VICENTE BL	LOS ANGELES CO. HMS, NPDES		TP
A4	CITY OF WEST HOLLYWO	647 N SAN VINCENTE B	HAZNET		TP
B5	PRIDE CLEANERS	687 N ROBERTSON	RCRA-SQG, FINDS, HAZNET	Lower	298, 0.056, SSW
B6	PRIDE CLEANERS	687 N ROBERTSON BLVD	DRYCLEANERS	Lower	298, 0.056, SSW
B7		687 N ROBERTSON BLVD	EDR US Hist Cleaners	Lower	298, 0.056, SSW
C8	GOLDENBERG JAY	8954 SANTA MONICA BL	EDR US Hist Auto Stat	Higher	332, 0.063, NNW
C9	BOYLE CLARENCE	8948 SANTA MONICA BL	EDR US Hist Auto Stat	Higher	336, 0.064, NNW
D10	FOX WM	8976 SANTA MONICA BL	EDR US Hist Auto Stat	Higher	374, 0.071, WNW
C11		8963 SANTA MONICA B	EDR US Hist Cleaners	Higher	376, 0.071, NNW
C12	SOCAL 26	8969 SANTA MONICA BL	SWRCY	Higher	382, 0.072, NW
C13		8961 SANTA MONICA B	EDR US Hist Cleaners	Higher	383, 0.073, NNW
D14		8980 SANTA MONICA B	EDR US Hist Auto Stat	Higher	390, 0.074, WNW
C15		8951 SANTA MONICA B	EDR US Hist Cleaners	Higher	410, 0.078, NNW
D16	THOMPSON J T	8979 SANTA MONICA BL	EDR US Hist Auto Stat	Higher	470, 0.089, WNW
E17	CERTIFIED HATTERS AN	642 N ROBERTSON BL	EDR US Hist Cleaners	Lower	471, 0.089, SSW
E18	LA COUNTY DEPT. OF P	8752 W EL TOVAR PL	LUST, LOS ANGELES CO. HMS	Lower	534, 0.101, South
E19	ROAD ELEMENT RD DIVI	8752 EL TOVAR RD	SWEEPS UST	Lower	535, 0.101, South
E20	MAINTENANCE DISTRICT	8752 EL TOVAR PL	HIST UST	Lower	535, 0.101, South
F21	MALONE J J	8914 SANTA MONICA BL	EDR US Hist Cleaners	Higher	549, 0.104, NNE
F22	GOLLACK ALBT	8923 SANTA MONICA BL	EDR US Hist Cleaners	Higher	561, 0.106, North
E23		631 N ROBERTSON BLVD	EDR US Hist Auto Stat	Lower	564, 0.107, SSW
E24	MOZZETTI JOS	627 N ROBERTSON BLVD	EDR US Hist Auto Stat	Lower	572, 0.108, SSW
G25		8993 SANTA MONICA B	EDR US Hist Cleaners	Higher	578, 0.109, West
26	SCHRILLO AERO TOOL E		ENVIROSTOR	Lower	606, 0.115, ENE
G27	PHOTO RUN	8999 SANTA MONICA BL	RCRA-SQG, FINDS	Higher	614, 0.116, West
G28	PHOTORUN	8999 W SANTA MONICA	SWEEPS UST, LOS ANGELES CO. HMS	Higher	614, 0.116, West
F29	GOLLACK ALBT	804 HILLDALE AVE	EDR US Hist Cleaners	Higher	617, 0.117, North
F30	MARKLEE CLEANERS	804-6 HILLDALE AVE	RCRA-SQG, HAZNET	Higher	618, 0.117, North
F31	CADIEUX VERN	8908 SANTA MONICA	EDR US Hist Auto Stat	Higher	626, 0.119, NNE
32		646 N LA PEER DR	EDR US Hist Auto Stat	Higher	632, 0.120, SW
G33	VAN AUSDALL P V	9017 SANTA MONICA BL	EDR US Hist Auto Stat	Higher	637, 0.121, West
G34	EVER RITE EQUIPMENT	9017 SANTA MONICA BL	LUST, LOS ANGELES CO. HMS	Higher	637, 0.121, West
G35	BLUE RIBBON CLEANERS	9001 SANTA MONICA BL	EDR US Hist Cleaners	Higher	637, 0.121, West
G36	AGAPIOU ROLLS ROYCE	9017 SANTA MONICA BL	RCRA-SQG, FINDS	Higher	637, 0.121, West
G37	EVER RITE EQUIPMENT	9017 SANTA MONICA	HIST CORTESE	Higher	637, 0.121, West
38	NEW METHOD CLEANERS	8950 KEITH AVE	EDR US Hist Cleaners	Higher	728, 0.138, NNW
H39	LA MODERNA SUPER SER	8739 MOLROCE AV	EDR US Hist Auto Stat	Lower	755, 0.143, SSE

MAPPED SITES SUMMARY

Target Property Address:  
 647 NORTH SAN VICENTE BOULEVARD  
 WEST HOLLYWOOD, CA 90069

Click on Map ID to see full detail.

MAP ID	SITE NAME	ADDRESS	DATABASE ACRONYMS	RELATIVE ELEVATION	DIST (ft. & mi.) DIRECTION
H40	REYNOLDS L C	8739 MELROSE AVE	EDR US Hist Auto Stat	Lower	755, 0.143, SSE
I41	HIGHT H W	8708 MELROSE AVE	EDR US Hist Auto Stat	Lower	785, 0.149, SE
I42	ALLISON H C	8708 MELROSE AVE	EDR US Hist Cleaners	Lower	785, 0.149, SE
J43	HIGHT S TOWER SUPER	8768 MELROSE AVE	EDR US Hist Auto Stat	Lower	788, 0.149, South
J44	HIGHT H W	8768 MELROSE AVE	EDR US Hist Auto Stat	Lower	788, 0.149, South
K45	ART ALS SERVICE ST	9024 SANTA MONICA BL	EDR US Hist Auto Stat	Higher	798, 0.151, WSW
L46	LA PEER PHOTO LAB	614 N LA PEER	RCRA-SQG, FINDS	Lower	809, 0.153, SW
L47	FERGUSON L L	616 N LA PEER DR	EDR US Hist Cleaners	Lower	811, 0.154, SW
M48	COOK BROTHERS	8803 MELROSE AVE	EDR US Hist Auto Stat	Lower	815, 0.154, South
M49	MALONE STUDIO SERVIC	8825 MELROSE AVE	EDR US Hist Auto Stat	Lower	834, 0.158, SSW
N50	LA CO SHERIFF W HOLL	720 N SAN VICENTE BL	UST, LOS ANGELES CO, HMS	Higher	858, 0.162, NNE
N51	WEST HOLLYWOOD SHERI	720 NORTH SAN VICENT	HIST UST	Higher	858, 0.162, NNE
N52	WEST HOLLYWOOD SHERI	720 NORTH SAN VICENT	HIST UST	Higher	858, 0.162, NNE
N53	WEST HOLLYWOOD SHERI	720 SAN VICENTE BLVD	LUST	Higher	858, 0.162, NNE
N54	WEST HOLLYWOOD SHERI	720 SAN VICENTE	HIST CORTESE	Higher	858, 0.162, NNE
N55	WEST HOLLYWOOD SHERI	720 SAN VICENTE BLVD	LUST	Higher	858, 0.162, NNE
N56	LOS ANGELES SHERIFFS	720 N SAN VICENTE	SWEEPS UST, CA FID UST	Higher	858, 0.162, NNE
57	ROSENBLUM HERMAN	8888 MELROSE AVE	EDR US Hist Cleaners	Lower	872, 0.165, SE
K58	GUSTAFSON R W	9034 SANTA MONICA BL	EDR US Hist Auto Stat	Higher	902, 0.171, WSW
K59	BOYD E G	9033 SANTA MONICA BL	EDR US Hist Auto Stat	Higher	916, 0.173, WSW
L60	LEONARDS CLEANERS	8901 MELROSE AVE	RCRA-SQG, FINDS, DRYCLEANERS, HAZNET	Lower	936, 0.177, SSW
L61		8901 MELROSE AVE	EDR US Hist Cleaners	Lower	936, 0.177, SSW
O62	EFFREY'S CUSTOM DRY	8917 MELROSE AVE	DRYCLEANERS, EMI	Lower	965, 0.183, SW
O63	JEFFREYS CUSTOM DRY	8917 MELROSE AVE	RCRA-SQG, FINDS	Lower	965, 0.183, SW
O64		8917 MELROSE AVE	EDR US Hist Cleaners	Lower	965, 0.183, SW
P65	WESTERN DYE HOUSE IN	642 N ALMONT DR	RCRA-SQG, SWEEPS UST, EMI, HAZNET, LOS ANGELES CO	Higher	1003, 0.190, SW
P66	WESTERN DYE HOUSE IN	642 N ALMONT DR	EDR US Hist Cleaners	Higher	1009, 0.191, SW
Q67	EL TROIAN SERVICE	9045 SANTA MONICA BL	EDR US Hist Auto Stat	Higher	1041, 0.197, WSW
Q68	ANDERSON A L	9048 SANTA MONICA BL	EDR US Hist Auto Stat	Higher	1065, 0.202, WSW
R69	LOS ANGELES COUNTY M	8800 SANTA MONICA BL	SWEEPS UST, LOS ANGELES CO, HMS	Higher	1074, 0.203, NNE
Q70	ANDERSON A L	9049 SANTA MONICA BL	EDR US Hist Auto Stat	Higher	1081, 0.205, WSW
S71	GIBBONS COLOR LABORA	606 N ALMONT DR	RCRA-SQG, FINDS, LOS ANGELES CO, HMS	Higher	1117, 0.212, SW
T72		9054 SANTA MONICA B	EDR US Hist Cleaners	Higher	1139, 0.216, WSW
U73	MORGAN J M	474 N ROBERTSON BLVD	EDR US Hist Auto Stat	Lower	1166, 0.221, South
R74	MADISON D C	8805 SANTA MONICA BL	EDR US Hist Cleaners	Higher	1180, 0.223, NNE
S75		9009 MELROSE AVE	EDR US Hist Cleaners	Higher	1194, 0.226, SW
T76		9060 SANTA MONICA B	EDR US Hist Cleaners	Higher	1206, 0.228, WSW
R77	MONTGOMERY C F	8797 SANTA MONICA BL	EDR US Hist Auto Stat	Higher	1216, 0.230, NNE
V78	DIVISION 7-WEST HOLL	8800 SANTA MONICA BL	HIST UST, EMI	Lower	1234, 0.234, NE

MAPPED SITES SUMMARY

Target Property Address:

647 NORTH SAN VICENTE BOULEVARD  
WEST HOLLYWOOD, CA 90069

Click on Map ID to see full detail.

MAP ID	SITE NAME	ADDRESS	DATABASE ACRONYMS	RELATIVE ELEVATION	DIST (ft. & mi.)	DIRECTION
V79	LA CO MTA	8800 SAN MONICA BLVD	UST	Lower	1234, 0.234,	NE
V80	METRO DIVISION 7	8800 SANTA MONICA	LUST, CHMIRS, ENF, HIST CORTESE, NPDES	Lower	1234, 0.234,	NE
U81	CALIFORNIA CARPET CL	469 N ROBERTSON BL	EDR US Hist Cleaners	Lower	1236, 0.234,	South
W82		805 PALM AVE	EDR US Hist Cleaners	Higher	1239, 0.235,	NNE
U83	CARMACK C E	461 N ROBERTSON BLVD	EDR US Hist Cleaners	Lower	1270, 0.241,	South
W84	WHITE JACK	8791 SANTA MONICA BL	EDR US Hist Auto Stat	Higher	1280, 0.242,	NNE
U85	WAH WING	459 N ROBERTSON BLVD	EDR US Hist Cleaners	Lower	1280, 0.242,	South
W86	SANTA PALM CAR WASH	8787 SANTA MONICA BL	ENVIROSTOR, LUST, HIST CORTESE, LA Co. Site...	Higher	1328, 0.252,	NE
W87	SANTA PALM CAR WASH	8787 SANTA MONICA BL	LUST, HIST UST	Higher	1328, 0.252,	NE
W88	WEST HOLLYWOOD/SUNLI	8787 SANTA MONICA BO	CA BOND EXP. PLAN	Higher	1328, 0.252,	NE
89	ABE JIZHAK(RESIDENT)	733 HUNTLY DRIVE	Notify 65	Lower	1335, 0.253,	ENE
90	CHEVRON #9-6156	9098 SANTA MONICA BL	LUST, HIST CORTESE	Higher	1579, 0.299,	WSW
91	PACIFIC BELL	8759 SANTA MONICA BL	LUST, SWEEPS UST, HIST UST, HIST CORTESE	Higher	1625, 0.308,	NE
X92	FD 8725 PROPERTY LLC	8725 SANTA MONICA BL	RCRA-SQG, SLIC, ENF	Higher	1961, 0.371,	NE
X93	CANYON CLEANER FACIL	8725 SANTA MONICA BL	SLIC	Higher	1961, 0.371,	NE
94	LA CO FIRE DEPARTMEN	958 HANCOCK AVE	LUST, HIST CORTESE	Higher	2181, 0.413,	NNE
95	WEST HOLLYWOOD ELEME	670 HAMMOND	LUST, HIST CORTESE	Higher	2262, 0.428,	NNW
Y96	WETHERLY CLEANERS	9020 BEVERLY BLVD	SLIC, BROWNFIELDS, DRYCLEANERS, LA Co. Site...	Lower	2409, 0.456,	SSW
Y97	UNOCAL #0817 (FORMER	9039 BEVERLY BLVD	LUST, LOS ANGELES CO. HMS	Lower	2420, 0.458,	SSW
Y98	UNOCAL #0817 (FORMER	9039 BEVERLY	LUST, HIST CORTESE	Lower	2420, 0.458,	SSW
99	CENTER FOR EARLY EDU	8494 MELROSE AVE	LUST	Lower	2631, 0.498,	East
100	CEDARS SINAI MEDICAL	8700 BEVERLY BLVD.	RCRA-LQG, ENVIROSTOR, HIST UST, US AIRS, EMI, ENF,...	Lower	2666, 0.505,	SSE
101	BEVERLY HILLS - LOTS	9315 CIVIC CENTER DR	ENVIROSTOR, VCP	Higher	4292, 0.813,	SW
102	BEVERLY HILLS PLATIN	243 N. ROBERTSON BOU	ENVIROSTOR, LOS ANGELES CO. HMS	Lower	4773, 0.904,	South

## EXECUTIVE SUMMARY

### TARGET PROPERTY SEARCH RESULTS

The target property was identified in the following records. For more information on this property see page 8 of the attached EDR Radius Map report:

Site	Database(s)	EPA ID
647 NORTH SAN VICAEN 647 NORTH SAN VICAEN WEST HOLLYWOOD, CA 0	ERNS EDR ID:: 549647	N/A
CITY OF WEST HOLLYWO 647 N SAN VICENTE BL WEST HOLLYWOOD, CA 90069	HAZNET GEPaid: CAC002662194	N/A
WEST HOLLYWOOD PARK 647 N SAN VICENTE BL WEST HOLLYWOOD, CA 90069	LOS ANGELES CO. HMS Facility ID: 018476-025919  NPDES Facility Status: Terminated	N/A
CITY OF WEST HOLLYWO 647 N SAN VICENTE B WEST HOLLYWOOD, CA 90069	HAZNET GEPaid: CAC001470432	N/A

### DATABASES WITH NO MAPPED SITES

No mapped sites were found in EDR's search of available ("reasonably ascertainable ") government records either on the target property or within the search radius around the target property for the following databases:

### STANDARD ENVIRONMENTAL RECORDS

#### ***Federal NPL site list***

NPL..... National Priority List  
Proposed NPL..... Proposed National Priority List Sites  
NPL LIENS..... Federal Superfund Liens

#### ***Federal Delisted NPL site list***

Delisted NPL..... National Priority List Deletions

#### ***Federal CERCLIS list***

FEDERAL FACILITY..... Federal Facility Site Information listing

## EXECUTIVE SUMMARY

CERCLIS..... Comprehensive Environmental Response, Compensation, and Liability Information System

### ***Federal CERCLIS NFRAP site List***

CERC-NFRAP..... CERCLIS No Further Remedial Action Planned

### ***Federal RCRA CORRACTS facilities list***

CORRACTS..... Corrective Action Report

### ***Federal RCRA non-CORRACTS TSD facilities list***

RCRA-TSDF..... RCRA - Treatment, Storage and Disposal

### ***Federal RCRA generators list***

RCRA-LQG..... RCRA - Large Quantity Generators

RCRA-CESQG..... RCRA - Conditionally Exempt Small Quantity Generator

### ***Federal institutional controls / engineering controls registries***

LUCIS..... Land Use Control Information System

US ENG CONTROLS..... Engineering Controls Sites List

US INST CONTROL..... Sites with Institutional Controls

### ***State- and tribal - equivalent NPL***

RESPONSE..... State Response Sites

### ***State and tribal landfill and/or solid waste disposal site lists***

SWF/LF..... Solid Waste Information System

### ***State and tribal leaking storage tank lists***

INDIAN LUST..... Leaking Underground Storage Tanks on Indian Land

### ***State and tribal registered storage tank lists***

FEMA UST..... Underground Storage Tank Listing

AST..... Aboveground Petroleum Storage Tank Facilities

INDIAN UST..... Underground Storage Tanks on Indian Land

### ***State and tribal voluntary cleanup sites***

INDIAN VCP..... Voluntary Cleanup Priority Listing

VCP..... Voluntary Cleanup Program Properties

## **ADDITIONAL ENVIRONMENTAL RECORDS**

### ***Local Brownfield lists***

US BROWNFIELDS..... A Listing of Brownfields Sites

### ***Local Lists of Landfill / Solid Waste Disposal Sites***

WMUDS/SWAT..... Waste Management Unit Database

## EXECUTIVE SUMMARY

HAULERS.....	Registered Waste Tire Haulers Listing
INDIAN ODI.....	Report on the Status of Open Dumps on Indian Lands
ODI.....	Open Dump Inventory
DEBRIS REGION 9.....	Torres Martinez Reservation Illegal Dump Site Locations

### **Local Lists of Hazardous waste / Contaminated Sites**

US HIST CDL.....	National Clandestine Laboratory Register
AOCONCERN.....	San Gabriel Valley Areas of Concern
HIST Cal-Sites.....	Historical Calsites Database
SCH.....	School Property Evaluation Program
CDL.....	Clandestine Drug Labs
Toxic Pits.....	Toxic Pits Cleanup Act Sites
US CDL.....	Clandestine Drug Labs

### **Local Land Records**

LIENS.....	Environmental Liens Listing
LIENS 2.....	CERCLA Lien Information
DEED.....	Deed Restriction Listing

### **Records of Emergency Release Reports**

HMIRS.....	Hazardous Materials Information Reporting System
CHMIRS.....	California Hazardous Material Incident Report System
LDS.....	Land Disposal Sites Listing
MCS.....	Military Cleanup Sites Listing
SPILLS 90.....	SPILLS 90 data from FirstSearch

### **Other Ascertainable Records**

RCRA NonGen / NLR.....	RCRA - Non Generators / No Longer Regulated
FUDS.....	Formerly Used Defense Sites
DOD.....	Department of Defense Sites
SCRD DRYCLEANERS.....	State Coalition for Remediation of Drycleaners Listing
US FIN ASSUR.....	Financial Assurance Information
EPA WATCH LIST.....	EPA WATCH LIST
2020 COR ACTION.....	2020 Corrective Action Program List
TSCA.....	Toxic Substances Control Act
TRIS.....	Toxic Chemical Release Inventory System
SSTS.....	Section 7 Tracking Systems
ROD.....	Records Of Decision
RMP.....	Risk Management Plans
RAATS.....	RCRA Administrative Action Tracking System
PRP.....	Potentially Responsible Parties
PADS.....	PCB Activity Database System
ICIS.....	Integrated Compliance Information System
FTTS.....	FIFRA/ TSCA Tracking System - FIFRA (Federal Insecticide, Fungicide, & Rodenticide Act)/TSCA (Toxic Substances Control Act)
MLTS.....	Material Licensing Tracking System
COAL ASH DOE.....	Steam-Electric Plant Operation Data
COAL ASH EPA.....	Coal Combustion Residues Surface Impoundments List
PCB TRANSFORMER.....	PCB Transformer Registration Database
RADINFO.....	Radiation Information Database
HIST FTTS.....	FIFRA/TSCA Tracking System Administrative Case Listing

## EXECUTIVE SUMMARY

DOT OPS.....	Incident and Accident Data
CONSENT.....	Superfund (CERCLA) Consent Decrees
INDIAN RESERV.....	Indian Reservations
UMTRA.....	Uranium Mill Tailings Sites
LEAD SMELTERS.....	Lead Smelter Sites
US AIRS.....	Aerometric Information Retrieval System Facility Subsystem
US MINES.....	Mines Master Index File
FINDS.....	Facility Index System/Facility Registry System
Cortese.....	"Cortese" Hazardous Waste & Substances Sites List
CUPA Listings.....	CUPA Resources List
EMI.....	Emissions Inventory Data
ENF.....	Enforcement Action Listing
Financial Assurance.....	Financial Assurance Information Listing
HWP.....	EnviroStor Permitted Facilities Listing
HWT.....	Registered Hazardous Waste Transporter Database
MINES.....	Mines Site Location Listing
MWMP.....	Medical Waste Management Program Listing
PEST LIC.....	Pesticide Regulation Licenses Listing
PROC.....	Certified Processors Database
LA Co. Site Mitigation.....	Site Mitigation List
UIC.....	UIC Listing
WASTEWATER PITS.....	Oil Wastewater Pits Listing
WDS.....	Waste Discharge System
WIP.....	Well Investigation Program Case List

### EDR HIGH RISK HISTORICAL RECORDS

#### *EDR Exclusive Records*

EDR MGP..... EDR Proprietary Manufactured Gas Plants

### EDR RECOVERED GOVERNMENT ARCHIVES

#### *Exclusive Recovered Govt. Archives*

RGA LF..... Recovered Government Archive Solid Waste Facilities List  
RGA LUST..... Recovered Government Archive Leaking Underground Storage Tank

### SURROUNDING SITES: SEARCH RESULTS

Surrounding sites were identified in the following databases.

Elevations have been determined from the USGS Digital Elevation Model and should be evaluated on a relative (not an absolute) basis. Relative elevation information between sites of close proximity should be field verified. Sites with an elevation equal to or higher than the target property have been differentiated below from sites with an elevation lower than the target property.

Page numbers and map identification numbers refer to the EDR Radius Map report where detailed data on individual sites can be reviewed.

Sites listed in *bold italics* are in multiple databases.

Unmappable (orphan) sites are not considered in the foregoing analysis.

## EXECUTIVE SUMMARY

### STANDARD ENVIRONMENTAL RECORDS

#### ***Federal RCRA generators list***

RCRA-SQG: RCRAInfo is EPA's comprehensive information system, providing access to data supporting the Resource Conservation and Recovery Act (RCRA) of 1976 and the Hazardous and Solid Waste Amendments (HSWA) of 1984. The database includes selective information on sites which generate, transport, store, treat and/or dispose of hazardous waste as defined by the Resource Conservation and Recovery Act (RCRA). Small quantity generators (SQGs) generate between 100 kg and 1,000 kg of hazardous waste per month.

A review of the RCRA-SQG list, as provided by EDR, and dated 06/09/2015 has revealed that there are 9 RCRA-SQG sites within approximately 0.25 miles of the target property.

<u>Equal/Higher Elevation</u>	<u>Address</u>	<u>Direction / Distance</u>	<u>Map ID</u>	<u>Page</u>
<b>PHOTO RUN</b>	<b>8999 SANTA MONICA BL</b>	<b>W 0 - 1/8 (0.116 mi.)</b>	<b>G27</b>	<b>25</b>
<b>MARKLEE CLEANERS</b>	<b>804-6 HILLDALE AVE</b>	<b>N 0 - 1/8 (0.117 mi.)</b>	<b>F30</b>	<b>28</b>
<b>AGAPIOU ROLLS ROYCE</b>	<b>9017 SANTA MONICA BL</b>	<b>W 0 - 1/8 (0.121 mi.)</b>	<b>G36</b>	<b>35</b>
<b>WESTERN DYE HOUSE IN</b>	<b>642 N ALMONT DR</b>	<b>SW 1/8 - 1/4 (0.190 mi.)</b>	<b>P65</b>	<b>56</b>
<b>GIBBONS COLOR LABORA</b>	<b>606 N ALMONT DR</b>	<b>SW 1/8 - 1/4 (0.212 mi.)</b>	<b>S71</b>	<b>64</b>
<u>Lower Elevation</u>	<u>Address</u>	<u>Direction / Distance</u>	<u>Map ID</u>	<u>Page</u>
<b>PRIDE CLEANERS</b>	<b>687 N ROBERTSON</b>	<b>SSW 0 - 1/8 (0.056 mi.)</b>	<b>B5</b>	<b>12</b>
<b>LA PEER PHOTO LAB</b>	<b>614 N LA PEER</b>	<b>SW 1/8 - 1/4 (0.153 mi.)</b>	<b>L46</b>	<b>39</b>
<b>LEONARDS CLEANERS</b>	<b>8901 MELROSE AVE</b>	<b>SSW 1/8 - 1/4 (0.177 mi.)</b>	<b>L60</b>	<b>47</b>
<b>JEFFREYS CUSTOM DRY</b>	<b>8917 MELROSE AVE</b>	<b>SW 1/8 - 1/4 (0.183 mi.)</b>	<b>O63</b>	<b>54</b>

#### ***State- and tribal - equivalent CERCLIS***

ENVIROSTOR: The Department of Toxic Substances Control's (DTSC's) Site Mitigation and Brownfields Reuse Program's (SMBRP's) EnviroStor database identifies sites that have known contamination or sites for which there may be reasons to investigate further. The database includes the following site types: Federal Superfund sites (National Priorities List (NPL)); State Response, including Military Facilities and State Superfund; Voluntary Cleanup; and School sites. EnviroStor provides similar information to the information that was available in CalSites, and provides additional site information, including, but not limited to, identification of formerly-contaminated properties that have been released for reuse, properties where environmental deed restrictions have been recorded to prevent inappropriate land uses, and risk characterization information that is used to assess potential impacts to public health and the environment at contaminated sites.

A review of the ENVIROSTOR list, as provided by EDR, and dated 08/03/2015 has revealed that there are 5 ENVIROSTOR sites within approximately 1 mile of the target property.

<u>Equal/Higher Elevation</u>	<u>Address</u>	<u>Direction / Distance</u>	<u>Map ID</u>	<u>Page</u>
<b>SANTA PALM CAR WASH</b> Facility Id: 19750070 Status: Refer: RWQCB	<b>8787 SANTA MONICA BL</b>	<b>NE 1/4 - 1/2 (0.252 mi.)</b>	<b>W86</b>	<b>88</b>
<b>BEVERLY HILLS - LOTS</b> Facility Id: 19400017 Status: Active	<b>9315 CIVIC CENTER DR</b>	<b>SW 1/2 - 1 (0.813 mi.)</b>	<b>101</b>	<b>180</b>
<u>Lower Elevation</u>	<u>Address</u>	<u>Direction / Distance</u>	<u>Map ID</u>	<u>Page</u>
<b>SCHRILLO AERO TOOL E</b>		<b>ENE 0 - 1/8 (0.115 mi.)</b>	<b>26</b>	<b>24</b>

## EXECUTIVE SUMMARY

Facility Id: 80001139 Status: Inactive - Needs Evaluation				
<b>CEDARS SINAI MEDICAL</b> Facility Id: 71002569 Status: Refer: Other Agency	<b>8700 BEVERLY BLVD.</b>	<b>SSE 1/2 - 1 (0.505 mi.)</b>	<b>100</b>	<b>119</b>
<b>BEVERLY HILLS PLATIN</b> Facility Id: 71002444 Status: Refer: Other Agency	<b>243 N. ROBERTSON BOU</b>	<b>S 1/2 - 1 (0.904 mi.)</b>	<b>102</b>	<b>187</b>

### State and tribal leaking storage tank lists

LUST: The Leaking Underground Storage Tank Incident Reports contain an inventory of reported leaking underground storage tank incidents. The data come from the State Water Resources Control Board Leaking Underground Storage Tank Information System.

A review of the LUST list, as provided by EDR, and dated 06/15/2015 has revealed that there are 14 LUST sites within approximately 0.5 miles of the target property.

<u>Equal/Higher Elevation</u>	<u>Address</u>	<u>Direction / Distance</u>	<u>Map ID</u>	<u>Page</u>
<b>EVER RITE EQUIPMENT</b> Status: Completed - Case Closed Facility Id: R-01664 Status: Case Closed Global Id: T0603704570 Global ID: T0603704570	<b>9017 SANTA MONICA BL</b>	<b>W 0 - 1/8 (0.121 mi.)</b>	<b>G34</b>	<b>32</b>
<b>WEST HOLLYWOOD SHERI</b> Status: Completed - Case Closed Global Id: T0603701227	<b>720 SAN VICENTE BLVD</b>	<b>NNE 1/8 - 1/4 (0.162 mi.)</b>	<b>N53</b>	<b>43</b>
<b>WEST HOLLYWOOD SHERI</b> Facility Id: 900690116 Status: Case Closed Global ID: T0603701227	<b>720 SAN VICENTE BLVD</b>	<b>NNE 1/8 - 1/4 (0.162 mi.)</b>	<b>N55</b>	<b>44</b>
<b>SANTA PALM CAR WASH</b> Status: Completed - Case Closed Status: Open - Remediation Global Id: T0603701223 Global Id: T0603743956	<b>8787 SANTA MONICA BL</b>	<b>NE 1/4 - 1/2 (0.252 mi.)</b>	<b>W86</b>	<b>88</b>
<b>SANTA PALM CAR WASH</b> Facility Id: 900690052 Status: Case Closed Global ID: T0603701223	<b>8787 SANTA MONICA BL</b>	<b>NE 1/4 - 1/2 (0.252 mi.)</b>	<b>W87</b>	<b>96</b>
<b>CHEVRON #9-6156</b> Status: Completed - Case Closed Facility Id: 900690143 Status: Case Closed Global Id: T0603701229 Global ID: T0603701229	<b>9098 SANTA MONICA BL</b>	<b>WSW 1/4 - 1/2 (0.299 mi.)</b>	<b>90</b>	<b>98</b>
<b>PACIFIC BELL</b> Status: Completed - Case Closed	<b>8759 SANTA MONICA BL</b>	<b>NE 1/4 - 1/2 (0.308 mi.)</b>	<b>91</b>	<b>101</b>

## EXECUTIVE SUMMARY

Facility Id: I-00447 Status: Case Closed Global Id: T0603702711 Global ID: T0603702711				
<b>LA CO FIRE DEPARTMEN</b> Status: Completed - Case Closed Facility Id: 900690125 Status: Case Closed Global Id: T0603701228 Global ID: T0603701228	<b>958 HANCOCK AVE</b>	<b>NNE 1/4 - 1/2 (0.413 mi.)</b>	<b>94</b>	<b>109</b>
<b>WEST HOLLYWOOD ELEME</b> Facility Id: R-24326 Status: Leak being confirmed Global ID: T0603705446	<b>670 HAMMOND</b>	<b>NNW 1/4 - 1/2 (0.428 mi.)</b>	<b>95</b>	<b>111</b>
<u>Lower Elevation</u>	<u>Address</u>	<u>Direction / Distance</u>	<u>Map ID</u>	<u>Page</u>
<b>LA COUNTY DEPT. OF P</b> Status: Completed - Case Closed Global Id: T0603751321	<b>8752 W EL TOVAR PL</b>	<b>S 0 - 1/8 (0.101 mi.)</b>	<b>E18</b>	<b>20</b>
<b>METRO DIVISION 7</b> Status: Open - Eligible for Closure Facility Id: 900690025 Status: Remedial action (cleanup) Underway Global Id: T0603701222 Global ID: T0603701222	<b>8800 SANTA MONICA</b>	<b>NE 1/8 - 1/4 (0.234 mi.)</b>	<b>V80</b>	<b>70</b>
<b>UNOCAL #0817 (FORMER)</b> Facility Id: 900480116 Status: Case Closed Global ID: T0603701111	<b>9039 BEVERLY BLVD</b>	<b>SSW 1/4 - 1/2 (0.458 mi.)</b>	<b>Y97</b>	<b>115</b>
<b>UNOCAL #0817 (FORMER)</b> Status: Completed - Case Closed Global Id: T0603701111	<b>9039 BEVERLY</b>	<b>SSW 1/4 - 1/2 (0.458 mi.)</b>	<b>Y98</b>	<b>116</b>
CENTER FOR EARLY EDU Facility Id: R-25263 Status: Remediation Plan Global ID: T0603705496	<b>8494 MELROSE AVE</b>	<b>E 1/4 - 1/2 (0.498 mi.)</b>	<b>99</b>	<b>116</b>

SLIC: SLIC Region comes from the California Regional Water Quality Control Board.

A review of the SLIC list, as provided by EDR, and dated 06/15/2015 has revealed that there are 3 SLIC sites within approximately 0.5 miles of the target property.

<u>Equal/Higher Elevation</u> <b>FD 8725 PROPERTY LLC</b> Facility Status: Remediation	<b>8725 SANTA MONICA BL</b>	<b>NE 1/4 - 1/2 (0.371 mi.)</b>	<b>X92</b>	<b>104</b>
CANYON CLEANER FACIL Facility Status: Open - Verification Monitoring Global Id: SL204AH1747	<b>8725 SANTA MONICA BL</b>	<b>NE 1/4 - 1/2 (0.371 mi.)</b>	<b>X93</b>	<b>108</b>
<u>Lower Elevation</u>	<u>Address</u>	<u>Direction / Distance</u>	<u>Map ID</u>	<u>Page</u>
<b>WETHERLY CLEANERS</b>	<b>9020 BEVERLY BLVD</b>	<b>SSW 1/4 - 1/2 (0.456 mi.)</b>	<b>Y96</b>	<b>113</b>

## EXECUTIVE SUMMARY

Facility Status: Completed - Case Closed  
Global Id: SL0603753698

### ***State and tribal registered storage tank lists***

UST: The Underground Storage Tank database contains registered USTs. USTs are regulated under Subtitle I of the Resource Conservation and Recovery Act (RCRA). The data come from the State Water Resources Control Board's Hazardous Substance Storage Container Database.

A review of the UST list, as provided by EDR, and dated 06/15/2015 has revealed that there are 2 UST sites within approximately 0.25 miles of the target property.

<u>Equal/Higher Elevation</u>	<u>Address</u>	<u>Direction / Distance</u>	<u>Map ID</u>	<u>Page</u>
<b>LA CO SHERIFF W HOLL</b> Facility Id: 3374	<b>720 N SAN VICENTE BL</b>	<b>NNE 1/8 - 1/4 (0.162 mi.)</b>	<b>N50</b>	<b>41</b>

<u>Lower Elevation</u>	<u>Address</u>	<u>Direction / Distance</u>	<u>Map ID</u>	<u>Page</u>
LA CO MTA Facility Id: 3579	8800 SAN MONICA BLVD	NE 1/8 - 1/4 (0.234 mi.)	V79	70

### ***State and tribal Brownfields sites***

BROWNFIELDS: A listing of sites the SWRCB considers to be Brownfields since these are sites have come to them through the MOA Process.

A review of the BROWNFIELDS list, as provided by EDR, and dated 06/08/2015 has revealed that there is 1 BROWNFIELDS site within approximately 0.5 miles of the target property.

<u>Lower Elevation</u>	<u>Address</u>	<u>Direction / Distance</u>	<u>Map ID</u>	<u>Page</u>
<b>WETHERLY CLEANERS</b>	<b>9020 BEVERLY BLVD</b>	<b>SSW 1/4 - 1/2 (0.456 mi.)</b>	<b>Y96</b>	<b>113</b>

### **ADDITIONAL ENVIRONMENTAL RECORDS**

#### ***Local Lists of Landfill / Solid Waste Disposal Sites***

SWRCY: A listing of recycling facilities in California.

A review of the SWRCY list, as provided by EDR, and dated 06/15/2015 has revealed that there is 1 SWRCY site within approximately 0.5 miles of the target property.

<u>Equal/Higher Elevation</u>	<u>Address</u>	<u>Direction / Distance</u>	<u>Map ID</u>	<u>Page</u>
SOCAL 26 Cert Id: RC14856	8969 SANTA MONICA BL	NW 0 - 1/8 (0.072 mi.)	C12	18

## EXECUTIVE SUMMARY

### Local Lists of Registered Storage Tanks

SWEEPS UST: Statewide Environmental Evaluation and Planning System. This underground storage tank listing was updated and maintained by a company contacted by the SWRCB in the early 1990's. The listing is no longer updated or maintained. The local agency is the contact for more information on a site on the SWEEPS list.

A review of the SWEEPS UST list, as provided by EDR, and dated 06/01/1994 has revealed that there are 5 SWEEPS UST sites within approximately 0.25 miles of the target property.

<u>Equal/Higher Elevation</u>	<u>Address</u>	<u>Direction / Distance</u>	<u>Map ID</u>	<u>Page</u>
<b>PHOTORUN</b> Status: A Comp Number: 775	<b>8999 W SANTA MONICA</b>	<b>W 0 - 1/8 (0.116 mi.)</b>	<b>G28</b>	<b>27</b>
<b>LOS ANGELES SHERIFFS</b> Status: A Tank Status: A Comp Number: 3774	<b>720 N SAN VICENTE</b>	<b>NNE 1/8 - 1/4 (0.162 mi.)</b>	<b>N56</b>	<b>45</b>
<b>WESTERN DYE HOUSE IN</b> Status: A Tank Status: A Comp Number: 2089	<b>642 N ALMONT DR</b>	<b>SW 1/8 - 1/4 (0.190 mi.)</b>	<b>P65</b>	<b>56</b>
<b>LOS ANGELES COUNTY M</b> Status: A Tank Status: A Comp Number: 3579	<b>8800 SANTA MONICA BL</b>	<b>NNE 1/8 - 1/4 (0.203 mi.)</b>	<b>R69</b>	<b>60</b>
<u>Lower Elevation</u>	<u>Address</u>	<u>Direction / Distance</u>	<u>Map ID</u>	<u>Page</u>
<b>ROAD ELEMENT RD DIVI</b> Status: A Tank Status: A Comp Number: 10727	<b>8752 EL TOVAR RD</b>	<b>S 0 - 1/8 (0.101 mi.)</b>	<b>E19</b>	<b>21</b>

HIST UST: Historical UST Registered Database.

A review of the HIST UST list, as provided by EDR, and dated 10/15/1990 has revealed that there are 4 HIST UST sites within approximately 0.25 miles of the target property.

<u>Equal/Higher Elevation</u>	<u>Address</u>	<u>Direction / Distance</u>	<u>Map ID</u>	<u>Page</u>
<b>WEST HOLLYWOOD SHERI</b> Facility Id: 00000020866	<b>720 NORTH SAN VICENT</b>	<b>NNE 1/8 - 1/4 (0.162 mi.)</b>	<b>N51</b>	<b>42</b>
<b>WEST HOLLYWOOD SHERI</b> Facility Id: 00000020689	<b>720 NORTH SAN VICENT</b>	<b>NNE 1/8 - 1/4 (0.162 mi.)</b>	<b>N52</b>	<b>42</b>
<u>Lower Elevation</u>	<u>Address</u>	<u>Direction / Distance</u>	<u>Map ID</u>	<u>Page</u>
<b>MAINTENANCE DISTRICT</b> Facility Id: 00000033858	<b>8752 EL TOVAR PL</b>	<b>S 0 - 1/8 (0.101 mi.)</b>	<b>E20</b>	<b>22</b>
<b>DIVISION 7-WEST HOLL</b>	<b>8800 SANTA MONICA BL</b>	<b>NE 1/8 - 1/4 (0.234 mi.)</b>	<b>V78</b>	<b>67</b>

## EXECUTIVE SUMMARY

Facility Id: 00000034297

CA FID UST: The Facility Inventory Database contains active and inactive underground storage tank locations. The source is the State Water Resource Control Board.

A review of the CA FID UST list, as provided by EDR, and dated 10/31/1994 has revealed that there is 1 CA FID UST site within approximately 0.25 miles of the target property.

<u>Equal/Higher Elevation</u>	<u>Address</u>	<u>Direction / Distance</u>	<u>Map ID</u>	<u>Page</u>
<b>LOS ANGELES SHERIFFS</b> Facility Id: 19045535 Status: A	<b>720 N SAN VICENTE</b>	<b>NNE 1/8 - 1/4 (0.162 mi.)</b>	<b>N56</b>	<b>45</b>

### **Other Ascertainable Records**

CA BOND EXP. PLAN: Department of Health Services developed a site-specific expenditure plan as the basis for an appropriation of Hazardous Substance Cleanup Bond Act funds. It is not updated.

A review of the CA BOND EXP. PLAN list, as provided by EDR, and dated 01/01/1989 has revealed that there is 1 CA BOND EXP. PLAN site within approximately 1 mile of the target property.

<u>Equal/Higher Elevation</u>	<u>Address</u>	<u>Direction / Distance</u>	<u>Map ID</u>	<u>Page</u>
WEST HOLLYWOOD/SUNLI	8787 SANTA MONICA BO	NE 1/4 - 1/2 (0.252 mi.)	W88	98

DRYCLEANERS: A list of drycleaner related facilities that have EPA ID numbers. These are facilities with certain SIC codes: power laundries, family and commercial; garment pressing and cleaners' agents; linen supply; coin-operated laundries and cleaning; drycleaning plants except rugs; carpet and upholster cleaning; industrial laundrers; laundry and garment services.

A review of the DRYCLEANERS list, as provided by EDR, and dated 08/10/2015 has revealed that there are 3 DRYCLEANERS sites within approximately 0.25 miles of the target property.

<u>Lower Elevation</u>	<u>Address</u>	<u>Direction / Distance</u>	<u>Map ID</u>	<u>Page</u>
<b>PRIDE CLEANERS</b> EPA Id: CAL000224871	<b>687 N ROBERTSON BLVD</b>	<b>SSW 0 - 1/8 (0.056 mi.)</b>	<b>B6</b>	<b>15</b>
<b>LEONARDS CLEANERS</b> EPA Id: CAL000272053 EPA Id: CAD981617079	<b>8901 MELROSE AVE</b>	<b>SSW 1/8 - 1/4 (0.177 mi.)</b>	<b>L60</b>	<b>47</b>
<b>EFFREY'S CUSTOM DRY</b> EPA Id: CAD981625601	<b>8917 MELROSE AVE</b>	<b>SW 1/8 - 1/4 (0.183 mi.)</b>	<b>O62</b>	<b>52</b>

## EXECUTIVE SUMMARY

HIST CORTESE: The sites for the list are designated by the State Water Resource Control Board [LUST], the Integrated Waste Board [SWF/LS], and the Department of Toxic Substances Control [CALSTES]. This listing is no longer updated by the state agency.

A review of the HIST CORTESE list, as provided by EDR, and dated 04/01/2001 has revealed that there are 9 HIST CORTESE sites within approximately 0.5 miles of the target property.

<u>Equal/Higher Elevation</u>	<u>Address</u>	<u>Direction / Distance</u>	<u>Map ID</u>	<u>Page</u>
EVER RITE EQUIPMENT Reg Id: R-01664	9017 SANTA MONICA	W 0 - 1/8 (0.121 mi.)	G37	36
WEST HOLLYWOOD SHERI Reg Id: 900690116	720 SAN VICENTE	NNE 1/8 - 1/4 (0.162 mi.)	N54	44
<b>SANTA PALM CAR WASH</b> Reg Id: 900690052	<b>8787 SANTA MONICA BL</b>	<b>NE 1/4 - 1/2 (0.252 mi.)</b>	<b>W86</b>	<b>88</b>
<b>CHEVRON #9-6156</b> Reg Id: 900690143	<b>9098 SANTA MONICA BL</b>	<b>WSW 1/4 - 1/2 (0.299 mi.)</b>	<b>90</b>	<b>98</b>
<b>PACIFIC BELL</b> Reg Id: I-00447	<b>8759 SANTA MONICA BL</b>	<b>NE 1/4 - 1/2 (0.308 mi.)</b>	<b>91</b>	<b>101</b>
<b>LA CO FIRE DEPARTMEN</b> Reg Id: 900690125	<b>958 HANCOCK AVE</b>	<b>NNE 1/4 - 1/2 (0.413 mi.)</b>	<b>94</b>	<b>109</b>
<b>WEST HOLLYWOOD ELEME</b> Reg Id: R-24326	<b>670 HAMMOND</b>	<b>NNW 1/4 - 1/2 (0.428 mi.)</b>	<b>95</b>	<b>111</b>

<u>Lower Elevation</u>	<u>Address</u>	<u>Direction / Distance</u>	<u>Map ID</u>	<u>Page</u>
<b>METRO DIVISION 7</b> Reg Id: 900690025	<b>8800 SANTA MONICA</b>	<b>NE 1/8 - 1/4 (0.234 mi.)</b>	<b>V80</b>	<b>70</b>
<b>UNOCAL #0817 (FORMER)</b> Reg Id: 900480116	<b>9039 BEVERLY</b>	<b>SSW 1/4 - 1/2 (0.458 mi.)</b>	<b>Y98</b>	<b>116</b>

Notify 65: Listings of all Proposition 65 incidents reported to counties by the State Water Resources Control Board and the Regional Water Quality Control Board. This database is no longer updated by the reporting agency.

A review of the Notify 65 list, as provided by EDR, and dated 10/21/1993 has revealed that there is 1 Notify 65 site within approximately 1 mile of the target property.

<u>Lower Elevation</u>	<u>Address</u>	<u>Direction / Distance</u>	<u>Map ID</u>	<u>Page</u>
ABE JIZHAK(RESIDENT)	733 HUNTLY DRIVE	ENE 1/4 - 1/2 (0.253 mi.)	89	98

### EDR HIGH RISK HISTORICAL RECORDS

#### **EDR Exclusive Records**

EDR US Hist Auto Stat: EDR has searched selected national collections of business directories and has collected listings of potential gas station/filling station/service station sites that were available to EDR

## EXECUTIVE SUMMARY

researchers. EDR's review was limited to those categories of sources that might, in EDR's opinion, include gas station/filling station/service station establishments. The categories reviewed included, but were not limited to gas, gas station, gasoline station, filling station, auto, automobile repair, auto service station, service station, etc. This database falls within a category of information EDR classifies as "High Risk Historical Records", or HRHR. EDR's HRHR effort presents unique and sometimes proprietary data about past sites and operations that typically create environmental concerns, but may not show up in current government records searches.

A review of the EDR US Hist Auto Stat list, as provided by EDR, has revealed that there are 26 EDR US Hist Auto Stat sites within approximately 0.25 miles of the target property.

<u>Equal/Higher Elevation</u>	<u>Address</u>	<u>Direction / Distance</u>	<u>Map ID</u>	<u>Page</u>
GOLDENBERG JAY	8954 SANTA MONICA BL	NNW 0 - 1/8 (0.063 mi.)	C8	16
BOYLE CLARENCE	8948 SANTA MONICA BL	NNW 0 - 1/8 (0.064 mi.)	C9	16
FOX WM	8976 SANTA MONICA BL	WNW 0 - 1/8 (0.071 mi.)	D10	17
Not reported	8980 SANTA MONICA B	WNW 0 - 1/8 (0.074 mi.)	D14	19
THOMPSON J T	8979 SANTA MONICA BL	WNW 0 - 1/8 (0.089 mi.)	D16	19
CADIEUX VERN	8908 SANTA MONICA	NNE 0 - 1/8 (0.119 mi.)	F31	31
Not reported	646 N LA PEER DR	SW 0 - 1/8 (0.120 mi.)	32	31
VAN AUDSALL P V	9017 SANTA MONICA BL	W 0 - 1/8 (0.121 mi.)	G33	31
ART ALS SERVICE ST	9024 SANTA MONICA BL	WSW 1/8 - 1/4 (0.151 mi.)	K45	39
GUSTAFSON R W	9034 SANTA MONICA BL	WSW 1/8 - 1/4 (0.171 mi.)	K58	46
BOYD E G	9033 SANTA MONICA BL	WSW 1/8 - 1/4 (0.173 mi.)	K59	47
EL TROIAN SERVICE	9045 SANTA MONICA BL	WSW 1/8 - 1/4 (0.197 mi.)	Q67	59
ANDERSON A L	9048 SANTA MONICA BL	WSW 1/8 - 1/4 (0.202 mi.)	Q68	60
ANDERSON A L	9049 SANTA MONICA BL	WSW 1/8 - 1/4 (0.205 mi.)	Q70	63
MONTGOMERY C F	8797 SANTA MONICA BL	NNE 1/8 - 1/4 (0.230 mi.)	R77	67
WHITE JACK	8791 SANTA MONICA BL	NNE 1/8 - 1/4 (0.242 mi.)	W84	88

<u>Lower Elevation</u>	<u>Address</u>	<u>Direction / Distance</u>	<u>Map ID</u>	<u>Page</u>
Not reported	631 N ROBERTSON BLVD	SSW 0 - 1/8 (0.107 mi.)	E23	23
MOZZETTI JOS	627 N ROBERTSON BLVD	SSW 0 - 1/8 (0.108 mi.)	E24	23
LA MODERNA SUPER SER	8739 MOLROCE AV	SSE 1/8 - 1/4 (0.143 mi.)	H39	37
REYNOLDS L C	8739 MELROSE AVE	SSE 1/8 - 1/4 (0.143 mi.)	H40	37
HIGHT H W	8708 MELROSE AVE	SE 1/8 - 1/4 (0.149 mi.)	I41	38
HIGHT S TOWER SUPER	8768 MELROSE AVE	S 1/8 - 1/4 (0.149 mi.)	J43	38
HIGHT H W	8768 MELROSE AVE	S 1/8 - 1/4 (0.149 mi.)	J44	38
COOK BROTHERS	8803 MELROSE AVE	S 1/8 - 1/4 (0.154 mi.)	M48	41
MALONE STUDIO SERVIC	8825 MELROSE AVE	SSW 1/8 - 1/4 (0.158 mi.)	M49	41
MORGAN J M	474 N ROBERTSON BLVD	S 1/8 - 1/4 (0.221 mi.)	U73	66

EDR US Hist Cleaners: EDR has searched selected national collections of business directories and has collected listings of potential dry cleaner sites that were available to EDR researchers. EDR's review was limited to those categories of sources that might, in EDR's opinion, include dry cleaning establishments. The categories reviewed included, but were not limited to dry cleaners, cleaners, laundry, laundromat, cleaning/laundry, wash & dry etc. This database falls within a category of information EDR classifies as "High Risk Historical Records", or HRHR. EDR's HRHR effort presents unique and sometimes proprietary data about past sites and operations that typically create environmental concerns, but may not show up in current government records searches.

A review of the EDR US Hist Cleaners list, as provided by EDR, has revealed that there are 25 EDR US Hist Cleaners sites within approximately 0.25 miles of the target property.

<u>Equal/Higher Elevation</u>	<u>Address</u>	<u>Direction / Distance</u>	<u>Map ID</u>	<u>Page</u>
Not reported	8963 SANTA MONICA B	NNW 0 - 1/8 (0.071 mi.)	C11	17

## EXECUTIVE SUMMARY

<u>Equal/Higher Elevation</u>	<u>Address</u>	<u>Direction / Distance</u>	<u>Map ID</u>	<u>Page</u>
Not reported	8961 SANTA MONICA B	NNW 0 - 1/8 (0.073 mi.)	C13	18
Not reported	8951 SANTA MONICA B	NNW 0 - 1/8 (0.078 mi.)	C15	19
MALONE J J	8914 SANTA MONICA BL	NNE 0 - 1/8 (0.104 mi.)	F21	23
GOLLACK ALBT	8923 SANTA MONICA BL	N 0 - 1/8 (0.106 mi.)	F22	23
Not reported	8993 SANTA MONICA B	W 0 - 1/8 (0.109 mi.)	G25	24
GOLLACK ALBT	804 HILLDALE AVE	N 0 - 1/8 (0.117 mi.)	F29	27
BLUE RIBBON CLEANERS	9001 SANTA MONICA BL	W 0 - 1/8 (0.121 mi.)	G35	35
NEW METHOD CLEANERS	8950 KEITH AVE	NNW 1/8 - 1/4 (0.138 mi.)	38	37
WESTERN DYE HOUSE IN	642 N ALMONT DR	SW 1/8 - 1/4 (0.191 mi.)	P66	59
Not reported	9054 SANTA MONICA B	WSW 1/8 - 1/4 (0.216 mi.)	T72	65
MADISON D C	8805 SANTA MONICA BL	NNE 1/8 - 1/4 (0.223 mi.)	R74	66
Not reported	9009 MELROSE AVE	SW 1/8 - 1/4 (0.226 mi.)	S75	66
Not reported	9060 SANTA MONICA B	WSW 1/8 - 1/4 (0.228 mi.)	T76	67
Not reported	805 PALM AVE	NNE 1/8 - 1/4 (0.235 mi.)	W82	87
<u>Lower Elevation</u>	<u>Address</u>	<u>Direction / Distance</u>	<u>Map ID</u>	<u>Page</u>
Not reported	687 N ROBERTSON BLVD	SSW 0 - 1/8 (0.056 mi.)	B7	15
CERTIFIED HATTERS AN	642 N ROBERTSON BL	SSW 0 - 1/8 (0.089 mi.)	E17	19
ALLISON H C	8708 MELROSE AVE	SE 1/8 - 1/4 (0.149 mi.)	I42	38
FERGUSON L L	616 N LA PEER DR	SW 1/8 - 1/4 (0.154 mi.)	L47	40
ROSENBLUM HERMAN	8688 MELROSE AVE	SE 1/8 - 1/4 (0.165 mi.)	57	46
Not reported	8901 MELROSE AVE	SSW 1/8 - 1/4 (0.177 mi.)	L61	51
Not reported	8917 MELROSE AVE	SW 1/8 - 1/4 (0.183 mi.)	O64	55
CALIFORNIA CARPET CL	469 N ROBERTSON BL	S 1/8 - 1/4 (0.234 mi.)	U81	87
CARMACK C E	461 N ROBERTSON BLVD	S 1/8 - 1/4 (0.241 mi.)	U83	87
WAH WING	459 N ROBERTSON BLVD	S 1/8 - 1/4 (0.242 mi.)	U85	88

## EXECUTIVE SUMMARY

Due to poor or inadequate address information, the following sites were not mapped. Count: 1 records.

Site Name

Database(s)

CDL

# OVERVIEW MAP - 4428157.2S



- ★ Target Property
- ▲ Sites at elevations higher than or equal to the target property
- ◆ Sites at elevations lower than the target property
- ▲ Manufactured Gas Plants
- National Priority List Sites
- Dept. Defense Sites
- Indian Reservations BIA
- ▲ Power transmission lines
- ▲ Pipelines
- ▨ 100-year flood zone
- ▨ 500-year flood zone
- Areas of Concern

This report includes Interactive Map Layers to display and/or hide map information. The legend includes only those icons for the default map view.

<b>SITE NAME:</b> Proposed Subterranean Parking Structure <b>ADDRESS:</b> 647 North San Vicente Boulevard West Hollywood CA 90069 <b>LAT/LONG:</b> 34.083 / 118.385	<b>CLIENT:</b> Partner Engineering and Science, Inc. <b>CONTACT:</b> Colleen Tubridy <b>INQUIRY #:</b> 4428157.2s <b>DATE:</b> October 02, 2015 7:00 pm
------------------------------------------------------------------------------------------------------------------------------------------------------------------------------	------------------------------------------------------------------------------------------------------------------------------------------------------------------

# DETAIL MAP - 4428157.2S



- ★ Target Property
- ▲ Sites at elevations higher than or equal to the target property
- ◆ Sites at elevations lower than the target property
- ▲ Manufactured Gas Plants
- ◆ Sensitive Receptors
- National Priority List Sites
- Dept. Defense Sites

- ▨ Indian Reservations BIA
- - - Pipelines
- ▨ 100-year flood zone
- ▨ 500-year flood zone

- ▨ Areas of Concern

This report includes Interactive Map Layers to display and/or hide map information. The legend includes only those icons for the default map view.

**SITE NAME:** Proposed Subterranean Parking Structure  
**ADDRESS:** 647 North San Vicente Boulevard  
 West Hollywood CA 90069  
**LAT/LONG:** 34.083 / 118.385

**CLIENT:** Partner Engineering and Science, Inc.  
**CONTACT:** Colleen Tubridy  
**INQUIRY #:** 4428157.2s  
**DATE:** October 02, 2015 7:00 pm

## MAP FINDINGS SUMMARY

<u>Database</u>	<u>Search Distance (Miles)</u>	<u>Target Property</u>	<u>&lt; 1/8</u>	<u>1/8 - 1/4</u>	<u>1/4 - 1/2</u>	<u>1/2 - 1</u>	<u>&gt; 1</u>	<u>Total Plotted</u>
<b><u>STANDARD ENVIRONMENTAL RECORDS</u></b>								
<b><i>Federal NPL site list</i></b>								
NPL	1.000		0	0	0	0	NR	0
Proposed NPL	1.000		0	0	0	0	NR	0
NPL LIENS	TP		NR	NR	NR	NR	NR	0
<b><i>Federal Delisted NPL site list</i></b>								
Delisted NPL	1.000		0	0	0	0	NR	0
<b><i>Federal CERCLIS list</i></b>								
FEDERAL FACILITY	0.500		0	0	0	NR	NR	0
CERCLIS	0.500		0	0	0	NR	NR	0
<b><i>Federal CERCLIS NFRAP site List</i></b>								
CERC-NFRAP	0.500		0	0	0	NR	NR	0
<b><i>Federal RCRA CORRACTS facilities list</i></b>								
CORRACTS	1.000		0	0	0	0	NR	0
<b><i>Federal RCRA non-CORRACTS TSD facilities list</i></b>								
RCRA-TSDF	0.500		0	0	0	NR	NR	0
<b><i>Federal RCRA generators list</i></b>								
RCRA-LQG	0.250		0	0	NR	NR	NR	0
RCRA-SQG	0.250		4	5	NR	NR	NR	9
RCRA-CESQG	0.250		0	0	NR	NR	NR	0
<b><i>Federal institutional controls / engineering controls registries</i></b>								
LUCIS	0.500		0	0	0	NR	NR	0
US ENG CONTROLS	0.500		0	0	0	NR	NR	0
US INST CONTROL	0.500		0	0	0	NR	NR	0
<b><i>Federal ERNS list</i></b>								
ERNS	TP	1	NR	NR	NR	NR	NR	1
<b><i>State- and tribal - equivalent NPL</i></b>								
RESPONSE	1.000		0	0	0	0	NR	0
<b><i>State- and tribal - equivalent CERCLIS</i></b>								
ENVIROSTOR	1.000		1	0	1	3	NR	5
<b><i>State and tribal landfill and/or solid waste disposal site lists</i></b>								
SWF/LF	0.500		0	0	0	NR	NR	0
<b><i>State and tribal leaking storage tank lists</i></b>								
LUST	0.500		2	3	9	NR	NR	14

## MAP FINDINGS SUMMARY

Database	Search Distance (Miles)	Target Property	< 1/8	1/8 - 1/4	1/4 - 1/2	1/2 - 1	> 1	Total Plotted
INDIAN LUST	0.500		0	0	0	NR	NR	0
SLIC	0.500		0	0	3	NR	NR	3
<b>State and tribal registered storage tank lists</b>								
FEMA UST	0.250		0	0	NR	NR	NR	0
UST	0.250		0	2	NR	NR	NR	2
AST	0.250		0	0	NR	NR	NR	0
INDIAN UST	0.250		0	0	NR	NR	NR	0
<b>State and tribal voluntary cleanup sites</b>								
INDIAN VCP	0.500		0	0	0	NR	NR	0
VCP	0.500		0	0	0	NR	NR	0
<b>State and tribal Brownfields sites</b>								
BROWNFIELDS	0.500		0	0	1	NR	NR	1
<b>ADDITIONAL ENVIRONMENTAL RECORDS</b>								
<b>Local Brownfield lists</b>								
US BROWNFIELDS	0.500		0	0	0	NR	NR	0
<b>Local Lists of Landfill / Solid Waste Disposal Sites</b>								
WMUDS/SWAT	0.500		0	0	0	NR	NR	0
SWRCY	0.500		1	0	0	NR	NR	1
HAULERS	TP		NR	NR	NR	NR	NR	0
INDIAN ODI	0.500		0	0	0	NR	NR	0
ODI	0.500		0	0	0	NR	NR	0
DEBRIS REGION 9	0.500		0	0	0	NR	NR	0
<b>Local Lists of Hazardous waste / Contaminated Sites</b>								
US HIST CDL	TP		NR	NR	NR	NR	NR	0
AOCONCERN	1.000		0	0	0	0	NR	0
HIST Cal-Sites	1.000		0	0	0	0	NR	0
SCH	0.250		0	0	NR	NR	NR	0
CDL	TP		NR	NR	NR	NR	NR	0
Toxic Pits	1.000		0	0	0	0	NR	0
US CDL	TP		NR	NR	NR	NR	NR	0
<b>Local Lists of Registered Storage Tanks</b>								
SWEEPS UST	0.250		2	3	NR	NR	NR	5
HIST UST	0.250		1	3	NR	NR	NR	4
CA FID UST	0.250		0	1	NR	NR	NR	1
<b>Local Land Records</b>								
LIENS	TP		NR	NR	NR	NR	NR	0
LIENS 2	TP		NR	NR	NR	NR	NR	0
DEED	0.500		0	0	0	NR	NR	0
<b>Records of Emergency Release Reports</b>								
HMIRS	TP		NR	NR	NR	NR	NR	0

## MAP FINDINGS SUMMARY

Database	Search Distance (Miles)	Target Property	< 1/8	1/8 - 1/4	1/4 - 1/2	1/2 - 1	> 1	Total Plotted
<b><u>STANDARD ENVIRONMENTAL RECORDS</u></b>								
<b><i>Federal NPL site list</i></b>								
NPL	1.000		0	0	0	0	NR	0
Proposed NPL	1.000		0	0	0	0	NR	0
NPL LIENS	TP		NR	NR	NR	NR	NR	0
<b><i>Federal Delisted NPL site list</i></b>								
Delisted NPL	1.000		0	0	0	0	NR	0
<b><i>Federal CERCLIS list</i></b>								
FEDERAL FACILITY	0.500		0	0	0	NR	NR	0
CERCLIS	0.500		0	0	0	NR	NR	0
<b><i>Federal CERCLIS NFRAP site List</i></b>								
CERC-NFRAP	0.500		0	0	0	NR	NR	0
<b><i>Federal RCRA CORRACTS facilities list</i></b>								
CORRACTS	1.000		0	0	0	0	NR	0
<b><i>Federal RCRA non-CORRACTS TSD facilities list</i></b>								
RCRA-TSDF	0.500		0	0	0	NR	NR	0
<b><i>Federal RCRA generators list</i></b>								
RCRA-LQG	0.250		0	0	NR	NR	NR	0
RCRA-SQG	0.250		4	5	NR	NR	NR	9
RCRA-CESQG	0.250		0	0	NR	NR	NR	0
<b><i>Federal institutional controls / engineering controls registries</i></b>								
LUCIS	0.500		0	0	0	NR	NR	0
US ENG CONTROLS	0.500		0	0	0	NR	NR	0
US INST CONTROL	0.500		0	0	0	NR	NR	0
<b><i>Federal ERNS list</i></b>								
ERNS	TP	1	NR	NR	NR	NR	NR	1
<b><i>State- and tribal - equivalent NPL RESPONSE</i></b>								
RESPONSE	1.000		0	0	0	0	NR	0
<b><i>State- and tribal - equivalent CERCLIS ENVIROSTOR</i></b>								
ENVIROSTOR	1.000		1	0	1	3	NR	5
<b><i>State and tribal landfill and/or solid waste disposal site lists</i></b>								
SWF/LF	0.500		0	0	0	NR	NR	0
<b><i>State and tribal leaking storage tank lists</i></b>								
LUST	0.500		2	3	9	NR	NR	14

## MAP FINDINGS SUMMARY

Database	Search Distance (Miles)	Target Property	< 1/8	1/8 - 1/4	1/4 - 1/2	1/2 - 1	> 1	Total Plotted
INDIAN LUST	0.500		0	0	0	NR	NR	0
SLIC	0.500		0	0	3	NR	NR	3
<b>State and tribal registered storage tank lists</b>								
FEMA UST	0.250		0	0	NR	NR	NR	0
UST	0.250		0	2	NR	NR	NR	2
AST	0.250		0	0	NR	NR	NR	0
INDIAN UST	0.250		0	0	NR	NR	NR	0
<b>State and tribal voluntary cleanup sites</b>								
INDIAN VCP	0.500		0	0	0	NR	NR	0
VCP	0.500		0	0	0	NR	NR	0
<b>State and tribal Brownfields sites</b>								
BROWNFIELDS	0.500		0	0	1	NR	NR	1
<b>ADDITIONAL ENVIRONMENTAL RECORDS</b>								
<b>Local Brownfield lists</b>								
US BROWNFIELDS	0.500		0	0	0	NR	NR	0
<b>Local Lists of Landfill / Solid Waste Disposal Sites</b>								
WMUDS/SWAT	0.500		0	0	0	NR	NR	0
SWRCY	0.500		1	0	0	NR	NR	1
HAULERS	TP		NR	NR	NR	NR	NR	0
INDIAN ODI	0.500		0	0	0	NR	NR	0
ODI	0.500		0	0	0	NR	NR	0
DEBRIS REGION 9	0.500		0	0	0	NR	NR	0
<b>Local Lists of Hazardous waste / Contaminated Sites</b>								
US HIST CDL	TP		NR	NR	NR	NR	NR	0
AOCONCERN	1.000		0	0	0	0	NR	0
HIST Cal-Sites	1.000		0	0	0	0	NR	0
SCH	0.250		0	0	NR	NR	NR	0
CDL	TP		NR	NR	NR	NR	NR	0
Toxic Pits	1.000		0	0	0	0	NR	0
US CDL	TP		NR	NR	NR	NR	NR	0
<b>Local Lists of Registered Storage Tanks</b>								
SWEEPS UST	0.250		2	3	NR	NR	NR	5
HIST UST	0.250		1	3	NR	NR	NR	4
CA FID UST	0.250		0	1	NR	NR	NR	1
<b>Local Land Records</b>								
LIENS	TP		NR	NR	NR	NR	NR	0
LIENS 2	TP		NR	NR	NR	NR	NR	0
DEED	0.500		0	0	0	NR	NR	0
<b>Records of Emergency Release Reports</b>								
HMIRS	TP		NR	NR	NR	NR	NR	0

## MAP FINDINGS SUMMARY

Database	Search Distance (Miles)	Target Property	< 1/8	1/8 - 1/4	1/4 - 1/2	1/2 - 1	> 1	Total Plotted
CHMIRS	TP		NR	NR	NR	NR	NR	0
LDS	TP		NR	NR	NR	NR	NR	0
MCS	TP		NR	NR	NR	NR	NR	0
SPILLS 90	TP		NR	NR	NR	NR	NR	0
<b>Other Ascertainable Records</b>								
RCRA NonGen / NLR	0.250		0	0	NR	NR	NR	0
FUDS	1.000		0	0	0	0	NR	0
DOD	1.000		0	0	0	0	NR	0
SCRD DRYCLEANERS	0.500		0	0	0	NR	NR	0
US FIN ASSUR	TP		NR	NR	NR	NR	NR	0
EPA WATCH LIST	TP		NR	NR	NR	NR	NR	0
2020 COR ACTION	0.250		0	0	NR	NR	NR	0
TSCA	TP		NR	NR	NR	NR	NR	0
TRIS	TP		NR	NR	NR	NR	NR	0
SSTS	TP		NR	NR	NR	NR	NR	0
ROD	1.000		0	0	0	0	NR	0
RMP	TP		NR	NR	NR	NR	NR	0
RAATS	TP		NR	NR	NR	NR	NR	0
PRP	TP		NR	NR	NR	NR	NR	0
PADS	TP		NR	NR	NR	NR	NR	0
ICIS	TP		NR	NR	NR	NR	NR	0
FTTS	TP		NR	NR	NR	NR	NR	0
MLTS	TP		NR	NR	NR	NR	NR	0
COAL ASH DOE	TP		NR	NR	NR	NR	NR	0
COAL ASH EPA	0.500		0	0	0	NR	NR	0
PCB TRANSFORMER	TP		NR	NR	NR	NR	NR	0
RADINFO	TP		NR	NR	NR	NR	NR	0
HIST FTTS	TP		NR	NR	NR	NR	NR	0
DOT OPS	TP		NR	NR	NR	NR	NR	0
CONSENT	1.000		0	0	0	0	NR	0
INDIAN RESERV	1.000		0	0	0	0	NR	0
UMTRA	0.500		0	0	0	NR	NR	0
LEAD SMELTERS	TP		NR	NR	NR	NR	NR	0
US AIRS	TP		NR	NR	NR	NR	NR	0
US MINES	0.250		0	0	NR	NR	NR	0
FINDS	TP		NR	NR	NR	NR	NR	0
CA BOND EXP. PLAN	1.000		0	0	1	0	NR	1
Cortese	0.500		0	0	0	NR	NR	0
CUPA Listings	0.250		0	0	NR	NR	NR	0
DRYCLEANERS	0.250		1	2	NR	NR	NR	3
EMI	TP		NR	NR	NR	NR	NR	0
ENF	TP		NR	NR	NR	NR	NR	0
Financial Assurance	TP		NR	NR	NR	NR	NR	0
HAZNET	TP	2	NR	NR	NR	NR	NR	2
HIST CORTESE	0.500		1	2	6	NR	NR	9
LOS ANGELES CO. HMS	TP	1	NR	NR	NR	NR	NR	1
HWP	1.000		0	0	0	0	NR	0
HWT	0.250		0	0	NR	NR	NR	0
MINES	TP		NR	NR	NR	NR	NR	0
MWMP	0.250		0	0	NR	NR	NR	0

## MAP FINDINGS SUMMARY

Database	Search Distance (Miles)	Target Property	< 1/8	1/8 - 1/4	1/4 - 1/2	1/2 - 1	> 1	Total Plotted
NPDES	TP	1	NR	NR	NR	NR	NR	1
PEST LIC	TP		NR	NR	NR	NR	NR	0
PROC	0.500		0	0	0	NR	NR	0
Notify 85	1,000		0	0	1	0	NR	1
LA Co. Site Mitigation	TP		NR	NR	NR	NR	NR	0
UIC	TP		NR	NR	NR	NR	NR	0
WASTEWATER PITS	0.500		0	0	0	NR	NR	0
WDS	TP		NR	NR	NR	NR	NR	0
WIP	0.250		0	0	NR	NR	NR	0
<b><u>EDR HIGH RISK HISTORICAL RECORDS</u></b>								
<b><i>EDR Exclusive Records</i></b>								
EDR MGP	1,000		0	0	0	0	NR	0
EDR US Hist Auto Stat	0.250		10	16	NR	NR	NR	26
EDR US Hist Cleaners	0.250		10	15	NR	NR	NR	25
<b><u>EDR RECOVERED GOVERNMENT ARCHIVES</u></b>								
<b><i>Exclusive Recovered Govt. Archives</i></b>								
RGA LF	TP		NR	NR	NR	NR	NR	0
RGA LUST	TP		NR	NR	NR	NR	NR	0
- Totals --		5	33	52	22	3	0	115

**NOTES:**

TP = Target Property

NR = Not Requested at this Search Distance

Sites may be listed in more than one database

MAP FINDINGS

Map ID Direction Distance Elevation	Site	Database(s)	EDR ID Number EPA ID Number
----------------------------------------------	------	-------------	--------------------------------

<b>A1</b> Target Property	647 NORTH SAN VICAENT WEST HOLLYWOOD, CA 0	ERNS	2000549647 N/A
---------------------------------	-----------------------------------------------	------	-------------------

Site 1 of 4 in cluster A

Actual: 212 ft. [Click this hyperlink](#) while viewing on your computer to access additional ERNS detail in the EDR Site Report.

<b>A2</b> Target Property	CITY OF WEST HOLLYWOOD PUBLIC WORKS 647 N SAN VICENTE BLVD WEST HOLLYWOOD, CA 90069	HAZNET	S112983064 N/A
---------------------------------	-------------------------------------------------------------------------------------------	--------	-------------------

Site 2 of 4 in cluster A

Actual: 212 ft.

HAZNET:	envid: S112983064 Year: 2011 GEPAID: CAC002662194 Contact: BRIAN JACKSON Telephone: 3238486679 Mailing Name: Not reported Mailing Address: 8300 SANTA MONICA BLVD Mailing City,St,Zip: WEST HOLLYWOOD, CA 900696216 Gen County: Not reported TSD EPA ID: CAD028409019 TSD County: Not reported Waste Category: Other organic solids Disposal Method: Storage, Bulking, And/Or Transfer Off Site--No Treatment/Recovery (H010-H129) Or (H131-H135) Tons: 0.2 Facility County: Los Angeles
---------	------------------------------------------------------------------------------------------------------------------------------------------------------------------------------------------------------------------------------------------------------------------------------------------------------------------------------------------------------------------------------------------------------------------------------------------------------------------------------------------------------------------------------------

<b>A3</b> Target Property	WEST HOLLYWOOD PARK PHASE IB 647 N SAN VICENTE BLVD WEST HOLLYWOOD, CA 90069	LOS ANGELES CO. HMS NPDES	S103316834 N/A
---------------------------------	------------------------------------------------------------------------------------	------------------------------	-------------------

Site 3 of 4 in cluster A

Actual: 212 ft.

LOS ANGELES CO. HMS:	Region: LA Facility Id: 018476-025919 Facility Type: Not reported Facility Status: OPEN Area: 5J Permit Number: Not reported Permit Status: Not reported
NPDES:	Npdes Number: Not reported Facility Status: Not reported Agency Id: Not reported Region: 4 Regulatory Measure Id: 419737 Order No: Not reported Regulatory Measure Type: Construction Place Id: Not reported WDID: 4 19C362029

Map ID  
Direction  
Distance  
Elevation

MAP FINDINGS

Site

Database(s)

EDR ID Number  
EPA ID Number

WEST HOLLYWOOD PARK PHASE IB (Continued)

S103316834

Program Type:	Not reported
Adoption Date Of Regulatory Measure:	Not reported
Effective Date Of Regulatory Measure:	Not reported
Expiration Date Of Regulatory Measure:	Not reported
Termination Date Of Regulatory Measure:	9/6/2012
Discharge Name:	Not reported
Discharge Address:	Not reported
Discharge City:	Not reported
Discharge State:	Not reported
Discharge Zip:	Not reported
RECEIVED DATE:	9/21/2011
PROCESSED DATE:	9/26/2011
STATUS CODE NAME:	Terminated
STATUS DATE:	3/5/2013
PLACE SIZE:	3.08
PLACE SIZE UNIT:	Acres
FACILITY CONTACT NAME:	Dan Adams
FACILITY CONTACT TITLE:	Not reported
FACILITY CONTACT PHONE:	310-657-4780
FACILITY CONTACT PHONE EXT:	Not reported
FACILITY CONTACT EMAIL:	DAdams@Heery.com
OPERATOR NAME:	City of West Hollywood
OPERATOR ADDRESS:	8300 Santa Monica Boulevard
OPERATOR CITY:	West Hollywood
OPERATOR STATE:	California
OPERATOR ZIP:	90069
OPERATOR CONTACT NAME:	Sam Baxter
OPERATOR CONTACT TITLE:	Not reported
OPERATOR CONTACT PHONE:	323-848-6471
OPERATOR CONTACT PHONE EXT:	Not reported
OPERATOR CONTACT EMAIL:	Sbaxter@weho.org
OPERATOR TYPE:	City/Town Agency
DEVELOPER NAME:	WE O'Neil Construction
DEVELOPER ADDRESS:	626 N Robertson Blvd
DEVELOPER CITY:	West Hollywood
DEVELOPER STATE:	California
DEVELOPER ZIP:	90069
DEVELOPER CONTACT NAME:	Robert Cavecche
DEVELOPER CONTACT TITLE:	Project Manager
CONSTYPE LINEAR UTILITY IND:	N
EMERGENCY PHONE NO:	310-657-4780
EMERGENCY PHONE EXT:	Not reported
CONSTYPE ABOVE GROUND IND:	Not reported
CONSTYPE BELOW GROUND IND:	Not reported
CONSTYPE CABLE LINE IND:	Not reported
CONSTYPE COMM LINE IND:	Not reported
CONSTYPE COMMERTIAL IND:	Not reported
CONSTYPE ELECTRICAL LINE IND:	Not reported
CONSTYPE GAS LINE IND:	Not reported
CONSTYPE INDUSTRIAL IND:	Not reported
CONSTYPE OTHER DESCRIPTION:	Not reported
CONSTYPE OTHER IND:	Not reported
CONSTYPE RECONS IND:	Y
CONSTYPE RESIDENTIAL IND:	Not reported
CONSTYPE TRANSPORT IND:	Not reported
CONSTYPE UTILITY DESCRIPTION:	Not reported
CONSTYPE UTILITY IND:	Not reported

Map ID  
Direction  
Distance  
Elevation

MAP FINDINGS

Site

Database(s) EDR ID Number  
EPA ID Number

WEST HOLLYWOOD PARK PHASE IB (Continued)

S103316834

CONSTYPE WATER SEWER IND:	Not reported
DIR DISCHARGE USWATER IND:	N
RECEIVING WATER NAME:	Ocean
CERTIFIER NAME:	Sam Baxter
CERTIFIER TITLE:	Not reported
CERTIFICATION DATE:	21-SEP-11
PRIMARY SIC:	Not reported
SECONDARY SIC:	Not reported
TERTIARY SIC:	Not reported
Npdes Number:	CAS000002
Facility Status:	Terminated
Agency Id:	0
Region:	4
Regulatory Measure Id:	419737
Order No.:	2009-0009-DWQ
Regulatory Measure Type:	Enrallee
Place Id:	Not reported
WQID:	4 19C362029
Program Type:	Construction
Adoption Date Of Regulatory Measure:	Not reported
Effective Date Of Regulatory Measure:	09/26/2011
Expiration Date Of Regulatory Measure:	Not reported
Termination Date Of Regulatory Measure:	08/06/2012
Discharge Name:	City of West Hollywood
Discharge Address:	8300 Santa Monica Boulevard
Discharge City:	West Hollywood
Discharge State:	California
Discharge Zip:	90069
RECEIVED DATE:	Not reported
PROCESSED DATE:	Not reported
STATUS CODE NAME:	Not reported
STATUS DATE:	Not reported
PLACE SIZE:	Not reported
PLACE SIZE UNIT:	Not reported
FACILITY CONTACT NAME:	Not reported
FACILITY CONTACT TITLE:	Not reported
FACILITY CONTACT PHONE:	Not reported
FACILITY CONTACT PHONE EXT:	Not reported
FACILITY CONTACT EMAIL:	Not reported
OPERATOR NAME:	Not reported
OPERATOR ADDRESS:	Not reported
OPERATOR CITY:	Not reported
OPERATOR STATE:	Not reported
OPERATOR ZIP:	Not reported
OPERATOR CONTACT NAME:	Not reported
OPERATOR CONTACT TITLE:	Not reported
OPERATOR CONTACT PHONE:	Not reported
OPERATOR CONTACT PHONE EXT:	Not reported
OPERATOR CONTACT EMAIL:	Not reported
OPERATOR TYPE:	Not reported
DEVELOPER NAME:	Not reported
DEVELOPER ADDRESS:	Not reported
DEVELOPER CITY:	Not reported
DEVELOPER STATE:	Not reported
DEVELOPER ZIP:	Not reported
DEVELOPER CONTACT NAME:	Not reported

MAP FINDINGS

Map ID  
Direction  
Distance  
Elevation

Site

Database(s)

EDR ID Number  
EPA ID Number

**WEST HOLLYWOOD PARK PHASE IB (Continued)**

S103316834

DEVELOPER CONTACT TITLE:	Not reported
CONSTYPE LINEAR UTILITY IND:	Not reported
EMERGENCY PHONE NO:	Not reported
EMERGENCY PHONE EXT:	Not reported
CONSTYPE ABOVE GROUND IND:	Not reported
CONSTYPE BELOW GROUND IND:	Not reported
CONSTYPE CABLE LINE IND:	Not reported
CONSTYPE COMM LINE IND:	Not reported
CONSTYPE COMMERCIAL IND:	Not reported
CONSTYPE ELECTRICAL LINE IND:	Not reported
CONSTYPE GAS LINE IND:	Not reported
CONSTYPE INDUSTRIAL IND:	Not reported
CONSTYPE OTHER DESCRIPTION:	Not reported
CONSTYPE OTHER IND:	Not reported
CONSTYPE RECONS IND:	Not reported
CONSTYPE RESIDENTIAL IND:	Not reported
CONSTYPE TRANSPORT IND:	Not reported
CONSTYPE UTILITY DESCRIPTION:	Not reported
CONSTYPE UTILITY IND:	Not reported
CONSTYPE WATER SEWER IND:	Not reported
DIR DISCHARGE USWATER IND:	Not reported
RECEIVING WATER NAME:	Not reported
CERTIFIER NAME:	Not reported
CERTIFIER TITLE:	Not reported
CERTIFICATION DATE:	Not reported
PRIMARY SIC:	Not reported
SECONDARY SIC:	Not reported
TERTIARY SIC:	Not reported

**A4** CITY OF WEST HOLLYWOOD/LANDSCAPE & BLDG  
**Target** 647 N SAN VINCENTE BLVD  
**Property** WEST HOLLYWOOD, CA 90069

HAZNET S112893610  
N/A

Site 4 of 4 in cluster A

**Actual:** HAZNET:  
**212 ft.**    envid:            S112893610  
           Year:            1999  
           GEPaid:        CAC001470432  
           Contact:       CITY OF WEST HOLLYWOOD  
           Telephone:     0000000000  
           Mailing Name:   Not reported  
           Mailing Address: 8300 SANTA MONICA BLVD  
           Mailing City,St,Zip: WEST HOLLYWOOD, CA 900690000  
           Gen County:    Not reported  
           TSD EPA ID:    AZC950823111  
           TSD County:    Not reported  
           Waste Category: Asbestos containing waste  
           Disposal Method: Disposal, Land Fill  
           Tons:           .0000  
           Facility County: Los Angeles

MAP FINDINGS

Map ID  
Direction  
Distance  
Elevation

Site

Database(s)      EDR ID Number  
EPA ID Number

**B5**                    **PRIDE CLEANERS**  
**SSW**                   **687 N ROBERTSON**  
**< 1/8**                   **WEST HOLLYWOOD, CA 90069**

**RCRA-SQG**      **1000234131**  
**FINDS**            **CAD982025504**  
**HAZNET**

**0.056 mi.**  
**298 ft.**

**Site 1 of 3 in cluster B**

**Relative:**  
**Lower**

**Actual:**  
**206 ft.**

**RCRA-SQG:**  
Date form received by agency: 06/09/1992  
Facility name: PRIDE CLEANERS  
Facility address: 687 N ROBERTSON  
WEST HOLLYWOOD, CA 90069  
CAD982025504  
EPA ID: DAVID PAK  
Contact: 687 N ROBERTSON  
Contact address: WEST HOLLYWOOD, CA 90069  
Contact country: US  
Contact telephone: (213) 659-3495  
Contact email: Not reported  
EPA Region: 09  
Classification: Small Small Quantity Generator  
Description: Handler: generates more than 100 and less than 1000 kg of hazardous waste during any calendar month and accumulates less than 6000 kg of hazardous waste at any time; or generates 100 kg or less of hazardous waste during any calendar month, and accumulates more than 1000 kg of hazardous waste at any time

**Owner/Operator Summary:**  
Owner/operator name: DAVID PAK  
Owner/operator address: 687 N ROBERTSON BLVD  
WEST HOLLYWOOD, CA 90069  
Owner/operator country: Not reported  
Owner/operator telephone: (213) 659-3495  
Legal status: Private  
Owner/Operator Type: Owner  
Owner/Op start date: Not reported  
Owner/Op end date: Not reported

Owner/operator name: NOT REQUIRED  
Owner/operator address: NOT REQUIRED  
NOT REQUIRED, ME 99999  
Owner/operator country: Not reported  
Owner/operator telephone: (415) 555-1212  
Legal status: Private  
Owner/Operator Type: Operator  
Owner/Op start date: Not reported  
Owner/Op end date: Not reported

**Handler Activities Summary:**  
U.S. importer of hazardous waste: No  
Mixed waste (haz and radioactive): No  
Recycler of hazardous waste: No  
Transporter of hazardous waste: No  
Treater, storer or disposer of HW: No  
Underground injection activity: No  
On-site burner exemption: No  
Furnace exemption: No  
Used oil fuel burner: No  
Used oil processor: No

Map ID  
Direction  
Distance  
Elevation

MAP FINDINGS

Site \_\_\_\_\_ Database(s) \_\_\_\_\_ CDR ID Number  
EPA ID Number

**PRIDE CLEANERS (Continued)**

1000234131

User oil refiner: No  
Used oil fuel marketer to burner: No  
Used oil Specification marketer: No  
Used oil transfer facility: No  
Used oil transporter: No

Violation Status: No violations found

**FINDS:**

Registry ID: 110002780900

**Environmental Interest/Information System**

RCRAInfo is a national information system that supports the Resource Conservation and Recovery Act (RCRA) program through the tracking of events and activities related to facilities that generate, transport, and treat, store, or dispose of hazardous waste. RCRAInfo allows RCRA program staff to track the notification, permit, compliance, and corrective action activities required under RCRA.

**HAZNET:**

envid: 1000234131  
Year: 2004  
GEPaid: CAD982025504  
Contact: DAVID PAK  
Telephone: 3106593495  
Mailing Name: Not reported  
Mailing Address: 687 N ROBERTSON BLVD  
Mailing City,St,Zip: WEST HOLLYWOOD, CA 900690000  
Gen County: Not reported  
TSD EPA ID: NVR000076158  
TSD County: Not reported  
Waste Category: Halogenated solvents (chloroforms, methyl chloride, perchloroethylene, etc)  
Disposal Method: Not reported  
Tons: 0.12  
Facility County: Los Angeles

envid: 1000234131  
Year: 2004  
GEPaid: CAD982025504  
Contact: DAVID PAK  
Telephone: 3106593495  
Mailing Name: Not reported  
Mailing Address: 687 N ROBERTSON BLVD  
Mailing City,St,Zip: WEST HOLLYWOOD, CA 900690000  
Gen County: Not reported  
TSD EPA ID: NVR000076158  
TSD County: Not reported  
Waste Category: Aqueous solution with total organic residues less than 10 percent  
Disposal Method: Not reported  
Tons: Not reported  
Facility County: Los Angeles

envid: 1000234131  
Year: 2004

Map ID  
Direction  
Distance  
Elevation

MAP FINDINGS

Site

Database(s)

EDR ID Number  
EPA ID Number

**PRIDE CLEANERS (Continued)**

1000234131

GEPAID: CAD982025504  
Contact: DAVID PAK  
Telephone: 3106593495  
Mailing Name: Not reported  
Mailing Address: 687 N ROBERTSON BLVD  
Mailing City,St,Zip: WEST HOLLYWOOD, CA 900690000  
Gen County: Not reported  
TSD EPA ID: NVR000076158  
TSD County: Not reported  
Waste Category: Not reported  
Disposal Method: Not reported  
Tons: Not reported  
Facility County: Los Angeles

envid: 1000234131  
Year: 2001  
GEPAID: CAD982025504  
Contact: DAVID PAK  
Telephone: 3106593495  
Mailing Name: Not reported  
Mailing Address: 687 N ROBERTSON BLVD  
Mailing City,St,Zip: WEST HOLLYWOOD, CA 900690000  
Gen County: Not reported  
TSD EPA ID: CAD008302903  
TSD County: Not reported  
Waste Category: Halogenated solvents (chloroforms, methyl chloride, perchloroethylene, etc)  
Disposal Method: Transfer Station  
Tons: 0.13  
Facility County: Los Angeles

envid: 1000234131  
Year: 2001  
GEPAID: CAD982025504  
Contact: DAVID PAK  
Telephone: 3106593495  
Mailing Name: Not reported  
Mailing Address: 687 N ROBERTSON BLVD  
Mailing City,St,Zip: WEST HOLLYWOOD, CA 900690000  
Gen County: Not reported  
TSD EPA ID: CAD008302903  
TSD County: Not reported  
Waste Category: Aqueous solution with total organic residues less than 10 percent  
Disposal Method: Not reported  
Tons: 0  
Facility County: Los Angeles

[Click this hyperlink](#) while viewing on your computer to access 5 additional CA\_HAZNET record(s) in the EDR Site Report.

Map ID  
 Direction  
 Distance  
 Elevation

MAP FINDINGS

Site

Database(s)      EDR ID Number  
 EPA ID Number

**B6**            **PRIDE CLEANERS**  
**SSW**        **687 N ROBERTSON BLVD**  
 < 1/8        **WEST HOLLYWOOD, CA 90069**  
 0.056 mi.  
 298 ft.      **Site 2 of 3 in cluster B**

**DRYCLEANERS**    **S103982621**  
 N/A

**Relative:**      **DRYCLEANERS.**  
**Lower**            EPA Id:                    CAL000224871  
                       NAICS Code:             81232  
**Actual:**        NAICS Description:     Drycleaning and Laundry Services (except Coin-Operated)  
 206 ft.            SIC Code:                7211  
                       SIC Description:        Power Laundries, Family and Commercial  
                       Create Date:            07/02/2001  
                       Facility Active:         No  
                       Inactive Date:         06/30/2007  
                       Facility Addr2:         Not reported  
                       Owner Name:            DEOK JAY KWON  
                       Owner Address:         687 N ROBERTSON BLVD  
                       Owner Address 2:       Not reported  
                       Owner Telephone:      3106593495  
                       Contact Name:         DEOK JAY KWON  
                       Contact Address:       687 N ROBERTSON BLVD  
                       Contact Address 2:     Not reported  
                       Contact Telephone:    3106593495  
                       Mailing Name           Not reported  
                       Mailing Address 1:     687 N ROBERTSON BLVD  
                       Mailing Address 2:     Not reported  
                       Mailing City:           WEST HOLLYWOOD  
                       Mailing State:         CA  
                       Mailing Zip:            900695016  
                       Owner Fax:             Not reported  
                       Region Code:            3

**B7**  
**SSW**        **687 N ROBERTSON BLVD**  
 < 1/8        **WEST HOLLYWOOD, CA 90069**  
 0.056 mi.  
 298 ft.      **Site 3 of 3 in cluster B**

**EDR US Hist Cleaners**    **1015087390**  
 N/A

**Relative:**      **EDR Historical Cleaners:**  
**Lower**            Name:                    PRIDE CLEANERS & LAUNDRY  
                       Year:                     2001  
**Actual:**        Address:                 687 N ROBERTSON BLVD  
 206 ft.            Name:                    PRIDE CLEANERS & LAUNDRY  
                       Year:                     2002  
                       Address:                 687 N ROBERTSON BLVD  
                       Name:                    PRIDE CLEANERS & LAUNDRY  
                       Year:                     2003  
                       Address:                 687 N ROBERTSON BLVD  
                       Name:                    PRIDE CLEANERS & LAUNDRY  
                       Year:                     2004  
                       Address:                 687 N ROBERTSON BLVD  
                       Name:                    PRIDE CLEANERS & LAUNDRY  
                       Year:                     2005  
                       Address:                 687 N ROBERTSON BLVD

MAP FINDINGS

Map ID  
Direction  
Distance  
Elevation

Site

Database(s)

EDR ID Number  
EPA ID Number

(Continued)

1015087390

Name: PRIDE CLEANERS & LAUNDRY  
Year: 2006  
Address: 687 N ROBERTSON BLVD

Name: PRIDE CLEANERS  
Year: 2007  
Address: 687 N ROBERTSON BLVD

Name: PRIDE CLEANERS  
Year: 2008  
Address: 687 N ROBERTSON BLVD

Name: PRIDE CLEANERS  
Year: 2010  
Address: 687 N ROBERTSON BLVD

Name: PRIDE CLEANERS & LAUNDRY  
Year: 2011  
Address: 687 N ROBERTSON BLVD

Name: PRIDE CLEANERS & LAUNDRY  
Year: 2012  
Address: 687 N ROBERTSON BLVD

C8  
NNW  
< 1/8  
0.063 mi.  
332 ft.

**GOLDENBERG JAY**  
8954 SANTA MONICA BLVD  
LOS ANGELES, CA

EDR US Hist Auto Stat

1009082584  
N/A

Site 1 of 6 in cluster C

Relative:  
Higher

EDR Historical Auto Stations:

Name: GOLDENBERG JAY  
Year: 1942  
Type: GASOLINE AND OIL SERVICE STATIONS

Actual:  
227 ft.

C9  
NNW  
< 1/8  
0.064 mi.  
336 ft.

**BOYLE CLARENCE**  
8948 SANTA MONICA BLVD  
LOS ANGELES, CA

EDR US Hist Auto Stat

1009079802  
N/A

Site 2 of 6 in cluster C

Relative:  
Higher

EDR Historical Auto Stations:

Name: BOYLE CLARENCE  
Year: 1933  
Type: GASOLINE AND OIL SERVICE STATIONS

Actual:  
227 ft.

Name: LYONS MARTIN  
Year: 1937  
Type: GASOLINE AND OIL SERVICE STATIONS

Name: KNOWLTON W D  
Year: 1942  
Type: GASOLINE AND OIL SERVICE STATIONS

MAP FINDINGS

Map ID  
Direction:  
Distance  
Elevation

Site

Database(s)

EDR ID Number  
EPA ID Number

<b>D10</b>	<b>FOX WM</b>	<b>EDR US Hist Auto Stat</b>	<b>1009080863</b>
<b>WNW</b>	<b>8976 SANTA MONICA BLVD</b>		<b>N/A</b>
<b>&lt; 1/8</b>	<b>LOS ANGELES, CA</b>		
<b>0.071 mi.</b>	<b>Site 1 of 3 in cluster D</b>		
<b>374 ft.</b>			
<b>Relative:</b>	<b>EDR Historical Auto Stations:</b>		
<b>Higher</b>	<b>Name:</b>	<b>FOX WM</b>	
	<b>Year:</b>	<b>1937</b>	
<b>Actual:</b>	<b>Type:</b>	<b>AUTOMOBILE REPAIRING</b>	
<b>227 ft.</b>			

<b>C11</b>		<b>EDR US Hist Cleaners</b>	<b>1015103632</b>
<b>NNW</b>	<b>8963 SANTA MONICA BLVD</b>		<b>N/A</b>
<b>&lt; 1/8</b>	<b>WEST HOLLYWOOD, CA 90069</b>		
<b>0.071 mi.</b>	<b>Site 3 of 6 in cluster C</b>		
<b>376 ft.</b>			
<b>Relative:</b>	<b>EDR Historical Cleaners:</b>		
<b>Higher</b>	<b>Name:</b>	<b>COIN LAUNDRY</b>	
	<b>Year:</b>	<b>1999</b>	
<b>Actual:</b>	<b>Address:</b>	<b>8963 SANTA MONICA BLVD</b>	
<b>228 ft.</b>			
	<b>Name:</b>	<b>SPARKLING COIN LAUNDRY</b>	
	<b>Year:</b>	<b>2001</b>	
	<b>Address:</b>	<b>8963 SANTA MONICA BLVD</b>	
	<b>Name:</b>	<b>SPARKLING COIN LAUNDRY</b>	
	<b>Year:</b>	<b>2002</b>	
	<b>Address:</b>	<b>8963 SANTA MONICA BLVD</b>	
	<b>Name:</b>	<b>SPARKLING CLEANERS</b>	
	<b>Year:</b>	<b>2003</b>	
	<b>Address:</b>	<b>8963 SANTA MONICA BLVD</b>	
	<b>Name:</b>	<b>SPARKLING CLEANERS</b>	
	<b>Year:</b>	<b>2004</b>	
	<b>Address:</b>	<b>8963 SANTA MONICA BLVD</b>	
	<b>Name:</b>	<b>SPARKLING CLEANERS</b>	
	<b>Year:</b>	<b>2005</b>	
	<b>Address:</b>	<b>8963 SANTA MONICA BLVD</b>	
	<b>Name:</b>	<b>SPARKLING CLEANERS</b>	
	<b>Year:</b>	<b>2006</b>	
	<b>Address:</b>	<b>8963 SANTA MONICA BLVD</b>	
	<b>Name:</b>	<b>SPARKLING CLEANERS</b>	
	<b>Year:</b>	<b>2008</b>	
	<b>Address:</b>	<b>8963 SANTA MONICA BLVD</b>	

MAP FINDINGS

Map ID  
 Direction  
 Distance  
 Elevation

Site

Database(s)      EDR ID Number  
 EPA ID Number

**C12**      **SOCAL 26**  
**NW**      **8969 SANTA MONICA BLVD**  
 < 1/8      **WEST HOLLYWOOD, CA 90089**  
 0.072 mi.  
 362 ft.      **Site 4 of 6 in cluster C**

**SWRCY**      **S109433240**  
 N/A

<b>Relative:</b> <b>Higher</b>	<b>SWRCY:</b>	55634
	Reg Id:	RC14856
	Cert Id:	PO Box 250118
	Mailing Address:	Glendale
	Mailing City:	CA
	Mailing State:	91225
	Mailing Zip Code:	Not reported
	Website:	armond@socalrecycling.com
	Email:	(323) 662-2904
	Phone Number:	N
	Grand Father:	N
	Rural:	N
	Operation Begin Date:	07/01/2010
	Aluminium:	Y
	Glass:	Y
	Plastic:	Y
	Bimetal:	Y
	Agency:	N/A
	Monday Hours Of Operation:	8:00 am - 5:00 pm
	Tuesday Hours Of Operation:	8:00 am - 5:00 pm
	Wednesday Hours Of Operation:	8:00 am - 5:00 pm
	Thursday Hours Of Operation:	8:00 am - 5:00 pm
	Friday Hours Of Operation:	8:00 am - 5:00 pm
	Saturday Hours Of Operation:	8:00 am - 5:00 pm
	Sunday Hours Of Operation:	CLOSED
	Organization ID:	18547
	Organization Name:	SoCal Recycling Industries Inc

**C13**  
**NNW**  
 < 1/8  
 0.073 mi.  
 383 ft.      **Site 5 of 6 in cluster C**

**EDR US Hist Cleaners**      **1015103624**  
 N/A

<b>Relative:</b> <b>Higher</b>	<b>EDR Historical Cleaners:</b>	<b>SPARKLING COIN LAUNDRY</b>
	Name:	2003
	Year:	8961 SANTA MONICA BLVD
	Address:	
	Name:	SPARKLING COIN LAUNDRY
	Year:	2004
	Address:	8961 SANTA MONICA BLVD
	Name:	SPARKLING COIN LAUNDRY
	Year:	2008
	Address:	8961 SANTA MONICA BLVD

MAP FINDINGS

Map ID  
 Direction  
 Distance  
 Elevation

Site

Database(s)  
 EDR ID Number  
 EPA ID Number

**D14**  
**WNW**  
 < 1/8  
 0.074 mi.  
 390 ft.

**8980 SANTA MONICA BLVD**  
**WEST HOLLYWOOD, CA 90069**

Site 2 of 3 in cluster D

EDR US Hist Auto Stat **1015665148**  
 N/A

Relative: Higher  
 Actual: 227 ft.

EDR Historical Auto Stations:  
 Name: HERITAGE CLASSICS MOTORCAR CO  
 Year: 2009  
 Address: 8980 SANTA MONICA BLVD

**C15**  
**NNW**  
 < 1/8  
 0.078 mi.  
 410 ft.

**8951 SANTA MONICA BLVD**  
**WEST HOLLYWOOD, CA 90069**

Site 6 of 6 in cluster C

EDR US Hist Cleaners **1015103583**  
 N/A

Relative: Higher  
 Actual: 228 ft.

EDR Historical Cleaners:  
 Name: SPARKLING CLEANERS  
 Year: 2011  
 Address: 8951 SANTA MONICA BLVD

Name: SPARKLING CLEANERS  
 Year: 2012  
 Address: 8951 SANTA MONICA BLVD

**D16**  
**WNW**  
 < 1/8  
 0.089 mi.  
 470 ft.

**THOMPSON J T**  
**8979 SANTA MONICA BLVD**  
**LOS ANGELES, CA**

Site 3 of 3 in cluster D

EDR US Hist Auto Stat **1009080034**  
 N/A

Relative: Higher  
 Actual: 228 ft.

EDR Historical Auto Stations:  
 Name: THOMPSON J T  
 Year: 1929  
 Type: AUTOMOBILE REPAIRING AND SERVICE STATIONS

Name: TAYLOR W D  
 Year: 1933  
 Type: AUTOMOBILE REPAIRING

**E17**  
**SSW**  
 < 1/8  
 0.089 mi.  
 471 ft.

**CERTIFIED HATTERS AND MILLINERS**  
**642 N ROBERTSON BLVD**  
**BEVERLY HILLS, CA**

Site 1 of 6 in cluster E

EDR US Hist Cleaners **1009142430**  
 N/A

Relative: Lower  
 Actual: 201 ft.

EDR Historical Cleaners:  
 Name: CERTIFIED HATTERS AND MILLINERS  
 Year: 1945  
 Type: CLEANERS HAT BLOCKING AND CONFORMING

MAP FINDINGS

Map ID  
 Direction  
 Distance  
 Elevation

Site

Database(s)

EDR ID Number  
 EPA ID Number

**E18** LA COUNTY DEPT. OF PUBLIC WORKS ROAD DIV RD 331  
 South 8752 W EL TOVAR PL  
 < 1/8 WEST HOLLYWOOD, CA 90069  
 0.101 mi.  
 534 ft.

**LUST** S106025432  
 LOS ANGELES CO. HMS N/A

Site 2 of 8 in cluster E

Relative:  
 Lower

Actual:  
 197 ft.

**LUST:**  
 Region: STATE  
 Global Id: T0603751321  
 Latitude: 34.081547  
 Longitude: -118.385275  
 Case Type: Not reported  
 Status: Completed - Case Closed  
 Status Date: 10/16/2001  
 Lead Agency: Not reported  
 Case Worker: TS  
 Local Agency: Not reported  
 RB Case Number: Not reported  
 LOC Case Number: Not reported  
 File Location: Not reported  
 Potential Media Affect: Under Investigation  
 Potential Contaminants of Concern: Gasoline  
 Site History: Not reported

[Click here to access the California GeoTracker records for this facility.](#)

**Contact:**

Global Id: T0603751321  
 Contact Type: Regional Board Caseworker  
 Contact Name: YUE RONG  
 Organization Name: LOS ANGELES RWQCB (REGION 4)  
 Address: 320 W. 4TH ST., SUITE 200  
 City: Los Angeles  
 Email: yrong@waterboards.ca.gov  
 Phone Number: Not reported

Global Id: T0603751321  
 Contact Type: Local Agency Caseworker  
 Contact Name: TIM SMITH  
 Organization Name: LOS ANGELES COUNTY  
 Address: 900 S. FREMONT AVE.  
 City: ALHAMBRA  
 Email: tsmith@dpw.lacounty.gov  
 Phone Number: Not reported

**Status History:**

Global Id: T0603751321  
 Status: Completed - Case Closed  
 Status Date: 10/16/2001

Global Id: T0603751321  
 Status: Open - Case Begin Date  
 Status Date: 10/18/1993

Global Id: T0603751321  
 Status: Open - Site Assessment  
 Status Date: 10/15/2001

Map ID  
Direction  
Distance  
Elevation

MAP FINDINGS

Site

Database(s) EDR ID Number  
EPA ID Number

LA COUNTY DEPT. OF PUBLIC WORKS ROAD DIV RD 331 (Continued)

S106025432

Regulatory Activities:

Global Id: T0603751321  
Action Type: Other  
Date: 10/18/1993  
Action: Leak Reported

Global Id: T0603751321  
Action Type: Other  
Date: 10/18/1993  
Action: Leak Discovery

LOS ANGELES CO. HMS:

Region: LA  
Facility Id: 008449-024059  
Facility Type: I01  
Facility Status: Closed  
Area: 5J  
Permit Number: 000216002  
Permit Status: Closed

E19 ROAD ELEMENT RD DIVISION 331  
South 8752 EL TOVAR RD  
< 1/8 LOS ANGELES, CA  
0.101 mi.  
535 ft. Site 3 of 6 in cluster E

SWEEPS UST S108931437  
N/A

Relative:  
Lower

SWEEPS UST:

Status: Active  
Comp Number: 10727  
Number: 9  
Board Of Equalization: 44-009001  
Referral Date: 06-30-89  
Action Date: Not reported  
Created Date: 06-30-89  
Owner Tank Id: Not reported  
SWRCB Tank Id: 19-000-010727-000001  
Tank Status: A  
Capacity: Not reported  
Active Date: 06-30-89  
Tank Use: UNKNOWN  
STG: W  
Content: Not reported  
Number Of Tanks: 3

Actual:  
197 ft.

Status: Active  
Comp Number: 10727  
Number: 9  
Board Of Equalization: 44-009001  
Referral Date: 06-30-89  
Action Date: Not reported  
Created Date: 06-30-89  
Owner Tank Id: Not reported  
SWRCB Tank Id: 19-000-010727-000002  
Tank Status: A  
Capacity: Not reported  
Active Date: 06-30-89

Map ID  
Direction  
Distance  
Elevation

MAP FINDINGS

Database(s) EDR ID Number  
EPA ID Number

ROAD ELEMENT RD DIVISION 331 (Continued)

S106931437

Tank Use: UNKNOWN  
STG: W  
Content: Not reported  
Number Of Tanks: Not reported  
  
Status: Active  
Comp Number: 10727  
Number: 9  
Board Of Equalization: 44-009001  
Referral Date: 06-30-89  
Action Date: Not reported  
Created Date: 06-30-89  
Owner Tank Id: Not reported  
SWRCB Tank Id: 19-000-010727-000003  
Tank Status: A  
Capacity: Not reported  
Active Date: 06-30-89  
Tank Use: UNKNOWN  
STG: W  
Content: Not reported  
Number Of Tanks: Not reported

E20 MAINTENANCE DISTRICT #3  
South 8752 EL TOVAR PL  
< 1/8 LOS ANGELES, CA 90210  
0.101 mi.  
535 ft. Site 4 of 6 in cluster E

HIST UST U001562648  
N/A

Relative:  
Lower

Actual:  
197 ft.

HIST UST:  
Region: STATE  
Facility ID: 00000033858  
Facility Type: Other  
Other Type: COUNTY GOVERNMENT  
Contact Name: CHARLES STEELE  
Telephone: 2136495129  
Owner Name: LOS ANGELES COUNTY ROAD DEPT.  
Owner Address: 1540 ALCAZAR ST.  
Owner City, St, Zip: LOS ANGELES, CA 90033  
Total Tanks: 0002  
  
Tank Num: 001  
Container Num: RD331-RG  
Year Installed: Not reported  
Tank Capacity: 00002000  
Tank Used for: PRODUCT  
Type of Fuel: REGULAR  
Container Construction Thickness: 3/16  
Leak Detection: Stock Inventor  
  
Tank Num: 002  
Container Num: RD331-D  
Year Installed: Not reported  
Tank Capacity: 00001500  
Tank Used for: PRODUCT  
Type of Fuel: DIESEL  
Container Construction Thickness: 3/16  
Leak Detection: Stock Inventor

Map ID  
Direction  
Distance  
Elevation

MAP FINDINGS

Database(s)  
EPA ID Number

**F21** **MALONE J J** **EDR US Hist Cleaners** **1009190010**  
**NNE** **8914 SANTA MONICA BLVD** **N/A**  
**< 1/8** **LOS ANGELES, CA**  
**0.104 mi.**  
**549 ft.** **Site 1 of 5 in cluster F**

**Relative:** **EDR Historical Cleaners:**  
**Higher** **Name:** MALONE J J  
**Year:** 1937  
**Actual:** **Type:** CLOTHES PRESSERS AND CLEANERS  
**226 ft.**

**F22** **GOLLACK ALBT** **EDR US Hist Cleaners** **1009192745**  
**North** **8923 SANTA MONICA BLVD** **N/A**  
**< 1/8** **LOS ANGELES, CA**  
**0.106 mi.**  
**551 ft.** **Site 2 of 5 in cluster F**

**Relative:** **EDR Historical Cleaners:**  
**Higher** **Name:** GOLLACK ALBT  
**Year:** 1937  
**Actual:** **Type:** CLOTHES PRESSERS AND CLEANERS  
**227 ft.**

**E23** **631 N ROBERTSON BLVD** **EDR US Hist Auto Stat** **1015584360**  
**SSW** **WEST HOLLYWOOD, CA 90069** **N/A**  
**< 1/8**  
**0.107 mi.**  
**554 ft.** **Site 5 of 6 in cluster E**

**Relative:** **EDR Historical Auto Stations:**  
**Lower** **Name:** FOREIGN CAR SERVICE  
**Year:** 1999  
**Actual:** **Address:** 631 N ROBERTSON BLVD  
**202 ft.**  
**Name:** FOREIGN CAR REPAIR  
**Year:** 2001  
**Address:** 631 N ROBERTSON BLVD  
**Name:** FOREIGN CAR REPAIR  
**Year:** 2002  
**Address:** 631 N ROBERTSON BLVD  
**Name:** FOREIGN CAR SERVICE  
**Year:** 2007  
**Address:** 631 N ROBERTSON BLVD

**E24** **MOZZETTI JOS** **EDR US Hist Auto Stat** **1009079435**  
**SSW** **627 N ROBERTSON BLVD** **N/A**  
**< 1/8** **LOS ANGELES, CA**  
**0.108 mi.**  
**572 ft.** **Site 6 of 6 in cluster E**

**Relative:** **EDR Historical Auto Stations:**  
**Lower** **Name:** MOZZETTI JOS  
**Year:** 1933  
**Actual:** **Type:** AUTOMOBILE REPAIRING  
**199 ft.**

MAP FINDINGS

Map ID Direction Distance Elevation Site Database(s) EDR ID Number EPA ID Number

G25 West < 1/8 0.109 mi. 578 ft. 8993 SANTA MONICA BLVD WEST HOLLYWOOD, CA 90069 Site 1 of 8 in cluster G EDR US Hist Cleaners 1015103724 N/A

Relative: Higher Actual: 228 ft. EDR Historical Cleaners:  
 Name: BEVERLY CLEANERS & LAUNDRY THE  
 Year: 1999  
 Address: 8993 SANTA MONICA BLVD  
 Name: BEVERLY CLEANERS & LAUNDRY  
 Year: 2001  
 Address: 8993 SANTA MONICA BLVD  
 Name: BEVERLY CLEANERS & LAUNDRY  
 Year: 2003  
 Address: 8993 SANTA MONICA BLVD  
 Name: BEVERLY CLEANERS & LAUNDRY  
 Year: 2004  
 Address: 8993 SANTA MONICA BLVD  
 Name: BEVERLY CLEANERS & LAUNDRY THE  
 Year: 2005  
 Address: 8993 SANTA MONICA BLVD  
 Name: BEVERLY CLEANERS & LAUNDRY  
 Year: 2006  
 Address: 8993 SANTA MONICA BLVD

26 ENR < 1/8 0.115 mi. 505 ft. SCHRILLO AERO TOOL ENGINEERING CO. WEST HOLLYWOOD, CA ENVIROSTOR S107737299 N/A

Relative: Lower Actual: 204 ft. ENVIROSTOR:  
 Facility ID: 80001139  
 Status: Inactive - Needs Evaluation  
 Status Date: 07/01/2005  
 Site Code: Not reported  
 Site Type: Military Evaluation  
 Site Type Detailed: FUDS  
 Acres: Not reported  
 NPL: NO  
 Regulatory Agencies: SMBRP  
 Lead Agency: SMBRP  
 Program Manager: Not reported  
 Supervisor: Douglas Bautista  
 Division Branch: Cleanup Cypress  
 Assembly: 50  
 Senate: 26  
 Special Program: Not reported  
 Restricted Use: NO  
 Site Mgmt Req: NONE SPECIFIED  
 Funding: DERA  
 Latitude: 34.08388  
 Longitude: -118.3833  
 APN: NONE SPECIFIED

MAP FINDINGS

Map ID  
Direction  
Distance  
Elevation

Site

Dalabasa(s)

EDR ID Number  
EPA ID Number

**SCHRILLO AERO TOOL ENGINEERING CO. (Continued)**

**S107737299**

Past Use: NONE SPECIFIED  
 Potential COC: NONE SPECIFIED  
 Confirmed COC: NONE SPECIFIED  
 Potential Description: NONE SPECIFIED  
 Alias Name: CA99799FA46800  
 Alias Type: Federal Facility ID  
 Alias Name: J09CA7441  
 Alias Type: INPR  
 Alias Name: 80001139  
 Alias Type: Envirostor ID Number

Completed Info:  
 Completed Area Name: PROJECT WIDE  
 Completed Sub Area Name: Not reported  
 Completed Document Type: Inventory Project Report (INPR)  
 Completed Date: 05/03/1999  
 Comments: Not reported

Future Area Name: Not reported  
 Future Sub Area Name: Not reported  
 Future Document Type: Not reported  
 Future Due Date: Not reported  
 Schedule Area Name: Not reported  
 Schedule Sub Area Name: Not reported  
 Schedule Document Type: Not reported  
 Schedule Due Date: Not reported  
 Schedule Revised Date: Not reported

**G27**  
West  
< 1/8  
0.116 mi.  
614 ft.

**PHOTO RUN**  
8999 SANTA MONICA BLVD  
WEST HOLLYWOOD, CA 90069

**RCRA-SQG 1000415348**  
**FINDS CAD982028805**

Site 2 of 8 in cluster G

Relative:  
Higher

RCRA-SQG:  
 Date form received by agency: 09/01/1996  
 Facility name: PHOTO RUN  
 Facility address: 8999 SANTA MONICA BLVD  
 WEST HOLLYWOOD, CA 90069

Actual:  
228 ft.

EPA ID: CAD982028805  
 Mailing address: SANTA MONICA BLVD  
 WEST HOLLYWOOD, CA 90069

Contact: Not reported  
 Contact address: Not reported  
 Not reported

Contact country: US  
 Contact telephone: Not reported  
 Contact email: Not reported

EPA Region: 09  
 Land type: Facility is not located on Indian land. Additional information is not known.  
 Classification: Small Small Quantity Generator  
 Description: Handler: generates more than 100 and less than 1000 kg of hazardous waste during any calendar month and accumulates less than 6000 kg of hazardous waste at any time; or generates 100 kg or less of hazardous waste during any calendar month, and accumulates more than 1000 kg of hazardous waste at any time

Map ID  
Direction  
Distance  
Elevation

MAP FINDINGS

Database(s) EDR ID Number  
EPA ID Number

Site

1000415348

PHOTO RUN (Continued)

Owner/Operator Summary:  
Owner/operator name: NOT REQUIRED  
Owner/operator address: NOT REQUIRED  
NOT REQUIRED, ME 99999  
Owner/operator country: Not reported  
Owner/operator telephone: (415) 555-1212  
Legal status: Private  
Owner/Operator Type: Owner  
Owner/Op start date: Not reported  
Owner/Op end date: Not reported  
  
Owner/operator name: NOT REQUIRED  
Owner/operator address: NOT REQUIRED  
NOT REQUIRED, ME 99999  
Owner/operator country: Not reported  
Owner/operator telephone: (415) 555-1212  
Legal status: Private  
Owner/Operator Type: Operator  
Owner/Op start date: Not reported  
Owner/Op end date: Not reported

Handler Activities Summary:  
U.S. importer of hazardous waste: No  
Mixed waste (haz. and radioactive): No  
Recycler of hazardous waste: No  
Transporter of hazardous waste: No  
Treater, storer or disposer of HW: No  
Underground injection activity: No  
On-site burner exemption: No  
Furnace exemption: No  
Used oil fuel burner: No  
Used oil processor: No  
Used oil refiner: No  
Used oil fuel marketer to burner: No  
Used oil Specification marketer: No  
Used oil transfer facility: No  
Used oil transporter: No

Violation Status: No violations found

Evaluation Action Summary:  
Evaluation date: 04/21/1994  
Evaluation: COMPLIANCE EVALUATION INSPECTION ON-SITE  
Area of violation: Not reported  
Date achieved compliance: Not reported  
Evaluation lead agency: State Contractor/Grantee

FINDS:

Registry ID: 110002781865

Environmental Interest/Information System

RCRAInfo is a national information system that supports the Resource Conservation and Recovery Act (RCRA) program through the tracking of events and activities related to facilities that generate, transport, and treat, store, or dispose of hazardous waste. RCRAInfo allows RCRA

MAP FINDINGS

Map ID			EDR ID Number
Direction			EPA ID Number
Distance		Database(s)	
Elevation	Site		

---

**PHOTO RUN (Continued)**

**1000415348**

program staff to track the notification, permit, compliance, and corrective action activities required under RCRA.

<b>G28</b>	<b>PHOTORUN</b>	<b>SWEEPS UST</b>	<b>U002277896</b>
<b>West</b>	<b>8999 W SANTA MONICA BLVD</b>	<b>LOS ANGELES CO. HMS</b>	<b>N/A</b>
<b>&lt; 1/8</b>	<b>WEST HOLLYWOOD, CA</b>		
<b>0.116 mi.</b>	<b>Site 3 of 8 in cluster G</b>		
<b>614 ft.</b>			

<b>Relative:</b>	<b>SWEEPS UST:</b>	
<b>Higher</b>	Status:	Active
	Comp Number:	775
<b>Actual:</b>	Number:	9
<b>228 ft.</b>	Board Of Equalization:	Not reported
	Referral Date:	06-30-89
	Action Date:	Not reported
	Created Date:	06-30-89
	Owner Tank Id:	Not reported
	SWRCB Tank Id:	Not reported
	Tank Status:	Not reported
	Capacity:	Not reported
	Active Date:	Not reported
	Tank Use:	Not reported
	STG:	Not reported
	Content:	Not reported
	Number Of Tanks:	Not reported

**LOS ANGELES CO. HMS:**

Region:	LA
Facility Id:	000760-100775
Facility Type:	101
Facility Status:	Closed
Area:	5J
Permit Number:	000012357
Permit Status:	Closed

<b>F29</b>	<b>GOLLACK ALBT</b>	<b>EDR US Hist Cleaners</b>	<b>1009188191</b>
<b>North</b>	<b>804 HILLODALE AVE</b>		<b>N/A</b>
<b>&lt; 1/8</b>	<b>LOS ANGELES, CA</b>		
<b>0.117 mi.</b>	<b>Site 3 of 5 in cluster F</b>		
<b>617 ft.</b>			

<b>Relative:</b>	<b>EDR Historical Cleaners:</b>	
<b>Higher</b>	Name:	GOLLACK ALBT
	Year:	1929
<b>Actual:</b>	Type:	CLOTHES PRESSERS CLEANERS AND REPAIRERS
<b>228 ft.</b>		
	Name:	IGLER JACOB
	Year:	1937
	Type:	CLOTHES PRESSERS AND CLEANERS

Map ID  
 Direction  
 Distance  
 Elevation

MAP FINDINGS

Database(s) EDR ID Number  
 EPA ID Number

**F30**      **MARKLEE CLEANERS**  
**North**    **804-6 HILLDALE AVE**  
 < 1/8      **WEST HOLLYWOOD, CA 90069**  
 0.117 mi.  
 518 ft.      **Site 4 of 5 in cluster F**

**RCRA-SQG**    **1000271230**  
**HAZNET**      **CA0981621915**

**Relative:**  
**Higher**

**RCRA-SQG:**

Date form received by agency: 09/01/1996  
 Facility name:            **MARKLEE CLEANERS**  
 Facility address:        **804-6 HILLDALE AVF**  
                                  **WEST HOLLYWOOD, CA 90069**

**Actual:**  
**228 ft.**

EPA ID:                    **CA0981621915**  
 Contact:                   **Not reported**  
 Contact address:        **Not reported**  
                                  **Not reported**  
 Contact country:        **US**  
 Contact telephone:     **Not reported**  
 Contact email:           **Not reported**  
 EPA Region:              **09**  
 Land type:                **Facility is not located on Indian land. Additional information is not known.**  
 Classification:          **Small Small Quantity Generator**  
 Description:              **Handler: generates more than 100 and less than 1000 kg of hazardous waste during any calendar month and accumulates less than 6000 kg of hazardous waste at any time, or generates 100 kg or less of hazardous waste during any calendar month, and accumulates more than 1000 kg of hazardous waste at any time**

**Owner/Operator Summary:**

Owner/operator name:    **JUNG NANKIM**  
 Owner/operator address: **NOT REQUIRED**  
                                  **NOT REQUIRED, ME 99999**  
 Owner/operator country: **Not reported**  
 Owner/operator telephone: **(415) 555-1212**  
 Legal status:              **Private**  
 Owner/Operator Type:    **Owner**  
 Owner/Op start date:     **Not reported**  
 Owner/Op end date:       **Not reported**

Owner/operator name:    **NOT REQUIRED**  
 Owner/operator address: **NOT REQUIRED**  
                                  **NOT REQUIRED, ME 99999**  
 Owner/operator country: **Not reported**  
 Owner/operator telephone: **(415) 555-1212**  
 Legal status:              **Private**  
 Owner/Operator Type:    **Operator**  
 Owner/Op start date:     **Not reported**  
 Owner/Op end date:       **Not reported**

**Handler Activities Summary:**

U.S. importer of hazardous waste:    **No**  
 Mixed waste (haz. and radioactive):   **No**  
 Recycler of hazardous waste:          **No**  
 Transporter of hazardous waste:       **No**  
 Treater, storer or disposer of HW:     **No**  
 Underground injection activity:        **No**  
 On-site burner exemption:               **No**  
 Furnace exemption:                        **No**  
 Used oil fuel burner:                       **No**

Map ID  
Direction  
Distance  
Elevation

MAP FINDINGS

Site

Database(s) EDR ID Number  
FPA ID Number

**MARKLEE CLEANERS (Continued)**

1000271230

Used oil processor. No  
Used oil refiner. No  
Used oil fuel marketer to burner. No  
Used oil Specification marketer. No  
Used oil transfer facility. No  
Used oil transporter. No

Historical Generators:

Date form received by agency: 12/27/1986  
Site name. MARKLEE CLEANERS  
Classification. Large Quantity Generator

Facility Has Received Notices of Violations:

Regulation violated: FR - 262.10-12.A  
Area of violation: Generators - General  
Date violation determined. 05/06/1993  
Date achieved compliance. 05/06/1998  
Violation lead agency: State  
Enforcement action: Not reported  
Enforcement action date: Not reported  
Enf. disposition status: Not reported  
Enf. disp. status date: Not reported  
Enforcement lead agency: Not reported  
Proposed penalty amount: Not reported  
Final penalty amount: Not reported  
Paid penalty amount: Not reported

Evaluation Action Summary:

Evaluation date: 05/06/1993  
Evaluation: COMPLIANCE EVALUATION INSPECTION ON-SITE  
Area of violation: Generators - General  
Date achieved compliance: 05/06/1998  
Evaluation lead agency: State Contractor/Grantee

HAZNFT:

envid: 1000271230  
Year: 1988  
GEPaid: CAD981621915  
Contact: MARKLEE CLEANERS  
Telephone: 2136525783  
Mailing Name: Not reported  
Mailing Address: 8046 HALLDAL E AVE  
Mailing City,St,Zip: LOS ANGELES, CA 900472817  
Gen County: Not reported  
TSD EPA ID: CAD981397417  
TSD County: Not reported  
Waste Category: Halogenated solvents (chloroforms, methyl chloride, perchloroethylene, etc)  
Disposal Method: Recycler  
Tons: .2941  
Facility County: Los Angeles

envid. 1000271230  
Year: 1997  
GEPaid: CAD981621915  
Contact: MARKLEE CLEANERS

Map ID  
Direction  
Distance  
Elevation

MAP FINDINGS

Database(s) EDR ID Number  
EPA ID Number

**MARKLEE CLEANERS (Continued)**

1000271230

Telephone: 2136525783  
Mailing Name: Not reported  
Mailing Address: 8046 HALDDALE AVE  
Mailing City,St,Zip: LOS ANGELES, CA 900472817  
Gen County: Not reported  
TSD EPA ID: CAD981397417  
TSD County: Not reported  
Waste Category: Halogenated solvents (chloroforms, methyl chloride, perchloroethylene, etc)  
Disposal Method: Recycler  
Tons: .2524  
Facility County: Los Angeles

envid: 1000271230  
Year: 1996  
GEPAID: CAD981621915  
Contact: MARKLEE CLEANFRS  
Telephone: 2136525783  
Mailing Name: Not reported  
Mailing Address: 8046 HALDDALE AVE  
Mailing City,St,Zip: LOS ANGELES, CA 900472817  
Gen County: Not reported  
TSD EPA ID: CAD981397417  
TSD County: Not reported  
Waste Category: Halogenated solvents (chloroforms, methyl chloride, perchloroethylene, etc)  
Disposal Method: Recycler  
Tons: .2315  
Facility County: Los Angeles

envid: 1000271230  
Year: 1995  
GEPAID: CAD981621915  
Contact: MARKLEE CLEANERS  
Telephone: 2136525783  
Mailing Name: Not reported  
Mailing Address: 8046 HALI DALE AVE  
Mailing City,St,Zip: LOS ANGELES, CA 900472817  
Gen County: Not reported  
TSD EPA ID: CAD981397417  
TSD County: Not reported  
Waste Category: Halogenated solvents (chloroforms, methyl chloride, perchloroethylene, etc)  
Disposal Method: Recycler  
Tons: 4797  
Facility County: Los Angeles

envid: 1000271230  
Year: 1995  
GEPAID: CAD981621915  
Contact: MARKLEE CLEANERS  
Telephone: 2136525783  
Mailing Name: Not reported  
Mailing Address: 8045 HALDDALE AVE  
Mailing City,St,Zip: LOS ANGELES, CA 900472817  
Gen County: Not reported  
TSD EPA ID: VSF981397417

MAP FINDINGS

Map ID  
 Direction  
 Distance  
 Elevation

Site

Database(s)      EDR ID Number  
 EPA ID Number

1000271230

**MARKLEE CLEANERS (Continued)**

TSD County: Not reported  
 Waste Category: Halogenated solvents (chloroforms, methyl chloride, perchloroethylene, etc)  
 Disposal Method: Not reported  
 Tons: .2315  
 Facility County: Los Angeles

[Click this hyperlink](#) while viewing on your computer to access additional CA\_HAZNET detail in the EDR Site Report.

F31      **CADIEUX VERN**      EDR US Hist Auto Stat      1009015513  
 NNE      8908 SANTA MONICA BLVD      N/A  
 < 1/8      BEVERLY HILLS, CA  
 0.119 mi.  
 626 ft.      Site 5 of 5 in cluster F

Relative:      EDR Historical Auto Stations:  
 Higher      Name:      CADIEUX VERN  
                  Year:      1999  
 Actual:      Type:      AUTOMOBILE REPAIRERS  
 224 ft.

32      **646 N LA PEER DR**      EDR US Hist Auto Stat      1015589488  
 SW      WEST HOLLYWOOD, CA 90069      N/A  
 < 1/8  
 0.120 mi.  
 632 ft.

Relative:      EDR Historical Auto Stations:  
 Higher      Name:      EDDIE MEYER ENGINEERING COMPANY  
                  Year:      1999  
 Actual:      Address:      646 N LA PEER DR  
 213 ft.      Name:      EDDIE MEYER ENGINEERING CO  
                  Year:      2002  
                  Address:      646 N LA PEER DR

G33      **VAN AUSDALL P V**      EDR US Hist Auto Stat      1009081260  
 West      9017 SANTA MONICA BLVD      N/A  
 < 1/8      LOS ANGELES, CA  
 0.121 mi.  
 637 ft.      Site 4 of 8 in cluster G

Relative:      EDR Historical Auto Stations:  
 Higher      Name:      VAN AUSDALL P V  
                  Year:      1937  
 Actual:      Type:      AUTOMOBILE REPAIRING  
 228 ft.      Name:      VAN AUSDALL P V  
                  Year:      1942  
                  Type:      AUTOMOBILE REPAIRING

MAP FINDINGS

Map ID  
Direction  
Distance  
Elevation

Site

Database(s)

EDR ID Number  
EPA ID Number

**G34**  
West  
< 1/8  
0.121 mi.  
837 ft.

**EVER RITE EQUIPMENT CO**  
**9017 SANTA MONICA BLVD W**  
**WEST HOLLYWOOD, CA 90069**

Site 5 of 8 in cluster G

LUST  
LOS ANGELES CO. HMS

S102061332  
N/A

Relative:  
Higher

Actual:  
228 ft.

LUST:

Region:	STATE
Global Id:	T0603704570
Latitude:	34.0826291
Longitude:	-118.3877477
Case Type:	Not reported
Status:	Completed - Case Closed
Status Date:	06/20/2002
Lead Agency:	Not reported
Case Worker:	DPP
Local Agency:	Not reported
RB Case Number:	R-01664
LOC Case Number:	Not reported
File Location:	Not reported
Potential Media Affect:	Aquifer used for drinking water supply
Potential Contaminants of Concern:	Gasoline
Site History:	Not reported

[Click here to access the California GeoTracker records for this facility:](#)

Contact:

Global Id:	T0603704570
Contact Type:	Local Agency Caseworker
Contact Name:	JOHN AWUJO
Organization Name:	LOS ANGELES COUNTY
Address:	900 S FREMONT AVE
City:	ALHAMBRA
Email:	jawujo@dpw.lacounty.gov
Phone Number:	6264583507

Global Id:	T0603704570
Contact Type:	Regional Board Caseworker
Contact Name:	DANIEL PIROTON
Organization Name:	LOS ANGELES RWQCB (REGION 4)
Address:	Not reported
City:	R4 UNKNOWN
Email:	dpirotton@waterboards.ca.gov
Phone Number:	2135766714

Status History:

Global Id:	T0603704570
Status:	Completed - Case Closed
Status Date:	06/20/2002

Global Id:	T0603704570
Status:	Open - Case Begin Date
Status Date:	12/22/1995

Global Id:	T0603704570
Status:	Open - Site Assessment
Status Date:	01/23/1996

Global Id:	T0603704570
------------	-------------

Map ID  
 Direction  
 Distance  
 Elevation

MAP FINDINGS

Database(s)      EDR ID Number  
 EPA ID Number

Site

**EVER RITE EQUIPMENT CO (Continued)**

**S102061332**

Status: Open - Site Assessment  
 Status Date: 04/28/2000

Global Id: T0603704570  
 Status: Open - Site Assessment  
 Status Date: 06/14/2000

Global Id: T0603704570  
 Status: Open - Site Assessment  
 Status Date: 01/25/2001

**Regulatory Activities:**

Global Id: T0603704570  
 Action Type: ENFORCEMENT  
 Date: 06/10/2002  
 Action: Closure/No Further Action letter

Global Id: T0603704570  
 Action Type: Other  
 Date: 05/16/1997  
 Action: Leak Reported

Global Id: T0603704570  
 Action Type: ENFORCEMENT  
 Date: 01/25/2001  
 Action: Staff Letter

Global Id: T0603704570  
 Action Type: ENFORCEMENT  
 Date: 04/11/2001  
 Action: \* Historical Enforcement

Global Id: T0603704570  
 Action Type: Other  
 Date: 12/22/1995  
 Action: Leak Discovery

Global Id: T0603704570  
 Action Type: Other  
 Date: 12/22/1995  
 Action: Leak Stopped

**LUST REG 4:**

Region: 4  
 Regional Board: 04  
 County: Los Angeles  
 Facility Id: R-01664  
 Status: Case Closed  
 Substance: Gasoline  
 Substance Quantity: Not reported  
 Local Case No: Not reported  
 Case Type: Groundwater  
 Abatement Method Used at the Site: OT  
 Global ID: T0603704570  
 W Global ID: Not reported

Map ID  
Direction  
Distance  
Elevation

MAP FINDINGS

Site

Database(s) EDR ID Number  
EPA ID Number

EVER RITE EQUIPMENT CO (Continued)

S102061332

Staff: DP  
Local Agency: 19000  
Cross Street: ROBERTSON BLVD  
Enforcement Type: CLOS  
Date Leak Discovered: 12/22/1995  
Date Leak First Reported: 5/16/1997  
Date Leak Record Entered: 1/20/1998  
Date Confirmation Began: 1/23/1996  
Date Leak Stopped: 12/22/1995  
Date Case Last Changed on Database: 7/26/2002  
Date the Case was Closed: 6/20/2002  
How Leak Discovered: Tank Closure  
How Leak Stopped: Not reported  
Cause of Leak: UNK  
Leak Source: UNK  
Operator: Not reported  
Water System: Not reported  
Well Name: Not reported  
Approx Dist To Production Well (ft): 905 077129063705143746468404  
Source of Cleanup Funding: UNK  
Preliminary Site Assessment Workplan Submitted: 4/28/2000  
Preliminary Site Assessment Began: 6/14/2000  
Pollution Characterization Began: 1/25/2001  
Remediation Plan Submitted: Not reported  
Remedial Action Underway: Not reported  
Post Remedial Action Monitoring Began: Not reported  
Enforcement Action Date: 4/11/2001  
Historical Max MTBE Date: 5/8/2001  
Hist Max MTBE Conc in Groundwater: 5  
Hist Max MTBE Conc in Soil: 5  
Significant Interim Remedial Action Taken: Not reported  
GW Qualifier: <  
Soil Qualifier: <  
Organization: Not reported  
Owner Contact: Not reported  
Responsible Party: MR. STANLEY ZEITLIN  
RP Address: 7917 LARK MEADOW AVE.  
Program: LUST  
Lat/Long: 34.0826291 / -1  
Local Agency Staff: Not reported  
Beneficial Use: Not reported  
Priority: Not reported  
Cleanup Fund Id: Not reported  
Suspended: Not reported  
Assigned Name: Not reported  
Summary: Not reported

LOS ANGELES CO HMS:

Region: LA  
Facility Id: 001589-001654  
Facility Type: T1  
Facility Status: Removed  
Area: 5J  
Permit Number: 000139349  
Permit Status: Removed

MAP FINDINGS

Map ID			EDR ID Number
Direction			EPA ID Number
Distance		Database(s)	
Elevation	Site		

<b>G35</b> West < 1/8 0.121 mi. 637 ft.	<b>BLUE RIBBON CLEANERS</b> 9001 SANTA MONICA BLVD LOS ANGELES, CA  Site 6 of 8 in cluster G	EDR US Hist Cleaners	1009190265 N/A
-----------------------------------------------------	----------------------------------------------------------------------------------------------------------	----------------------	-------------------

<b>Relative:</b> Higher	EDR Historical Cleaners: Name: BLUE RIBBON CLEANERS Year: 1933 Actual: Type: CLOTHES PRESSERS AND CLEANERS 228 ft.
----------------------------	--------------------------------------------------------------------------------------------------------------------------------

<b>G36</b> West < 1/8 0.121 mi. 637 ft.	<b>AGAPIOU ROLLS ROYCE LTD</b> 9017 SANTA MONICA BLVD LOS ANGELES, CA 90089  Site 7 of 8 in cluster G	RCRA-SQG FINDS	1000347750 CAD981579683
-----------------------------------------------------	-------------------------------------------------------------------------------------------------------------------	-------------------	----------------------------

<b>Relative:</b> Higher	RCRA-SQG. Date form received by agency: 11/17/1986 Facility name: AGAPIOU ROLLS ROYCE LTD Facility address: 9017 SANTA MONICA BLVD LOS ANGELES, CA 90069 EPA ID: CAD981579683 Contact: ENVIRONMENTAL MANAGER Contact address: 9017 SANTA MONICA BLVD LOS ANGELES, CA 90069 Contact country: US Contact telephone: (213) 274-6201 Contact email: Not reported EPA Region: 09 Classification: Small Small Quantity Generator Description: Handler: generates more than 100 and less than 1000 kg of hazardous waste during any calendar month and accumulates less than 6000 kg of hazardous waste at any time, or generates 100 kg or less of hazardous waste during any calendar month, and accumulates more than 1000 kg of hazardous waste at any time
----------------------------	----------------------------------------------------------------------------------------------------------------------------------------------------------------------------------------------------------------------------------------------------------------------------------------------------------------------------------------------------------------------------------------------------------------------------------------------------------------------------------------------------------------------------------------------------------------------------------------------------------------------------------------------------------------------------------------------------------------------------------------------------------------------------------------------------

Owner/Operator Summary: Owner/operator name: Owner/operator address:  Owner/operator country: Owner/operator telephone: Legal status: Owner/Operator Type: Owner/Op start date: Owner/Op end date:  Owner/operator name: Owner/operator address:  Owner/operator country: Owner/operator telephone: Legal status: Owner/Operator Type: Owner/Op start date: Owner/Op end date:	AGAPIOU CHARLES NOT REQUIRED NOT REQUIRED, MF 99999  Not reported (415) 555-1212 Private Owner Not reported Not reported  NOT REQUIRED NOT REQUIRED NOT REQUIRED, ME 99999  Not reported (415) 555-1212 Private Operator Not reported Not reported
-----------------------------------------------------------------------------------------------------------------------------------------------------------------------------------------------------------------------------------------------------------------------------------------------------------------------------------------------------------------------------------------------------------------------------------------	----------------------------------------------------------------------------------------------------------------------------------------------------------------------------------------------------------------------------------------------------------------------------------------------------------------

Map ID  
 Direction  
 Distance  
 Elevation

**MAP FINDINGS**

Site

Database(s)

EDR ID Number  
 EPA ID Number

**AGAPIOU ROLLS ROYCE LTD (Continued)**

1000347750

Handler Activities Summary:

U.S. importer of hazardous waste: No  
 Mixed waste (haz. and radioactive): No  
 Recycler of hazardous waste: No  
 Transporter of hazardous waste: No  
 Treater, storer or disposer of HW: No  
 Underground injection activity: No  
 On-site burner exemption: No  
 Furnace exemption: No  
 Used oil fuel burner: No  
 Used oil processor: No  
 Used oil refiner: No  
 Used oil fuel marketer to burner: No  
 Used oil Specification marketer: No  
 Used oil transfer facility: No  
 Used oil transporter: No

Violation Status: No violations found

FINDS:

Registry ID: 110002721877

Environmental Interest/Information System

California Hazardous Waste Tracking System - Dalamart (HWTS-DATAMART) provides California with information on hazardous waste shipments for generators, transporters, and treatment, storage, and disposal facilities.

RCRAInfo is a national information system that supports the Resource Conservation and Recovery Act (RCRA) program through the tracking of events and activities related to facilities that generate, transport, and treat, store, or dispose of hazardous waste. RCRAInfo allows RCRA program staff to track the notification, permit, compliance, and corrective action activities required under RCRA.

Registry ID: 110055863766

Environmental Interest/Information System  
 STATE MASTER

**G37** EVER RITE EQUIPMENT CO  
**West** 9017 SANTA MONICA  
 < 1/8 LOS ANGELES, CA 90069  
 0.121 mi.  
 637 ft. **Site 8 of 8 in cluster G**

**HIST CORTESE** **S103675687**  
 N/A

**Relative:** HIST CORTESE:  
**Higher** Region: CORTESE  
 Facility County Code: 19  
**Actual:** Reg By: LTNKA  
 228 ft. Reg Id: R-01664

MAP FINDINGS

Map ID  
Direction  
Distance  
Elevation

Site

Database(s)

EDR ID Number  
EPA ID Number

**38**  
**NNW**  
**1/8-1/4**  
**0.138 mi.**  
**728 ft.**

Relative:  
Higher

Actual:  
238 ft.

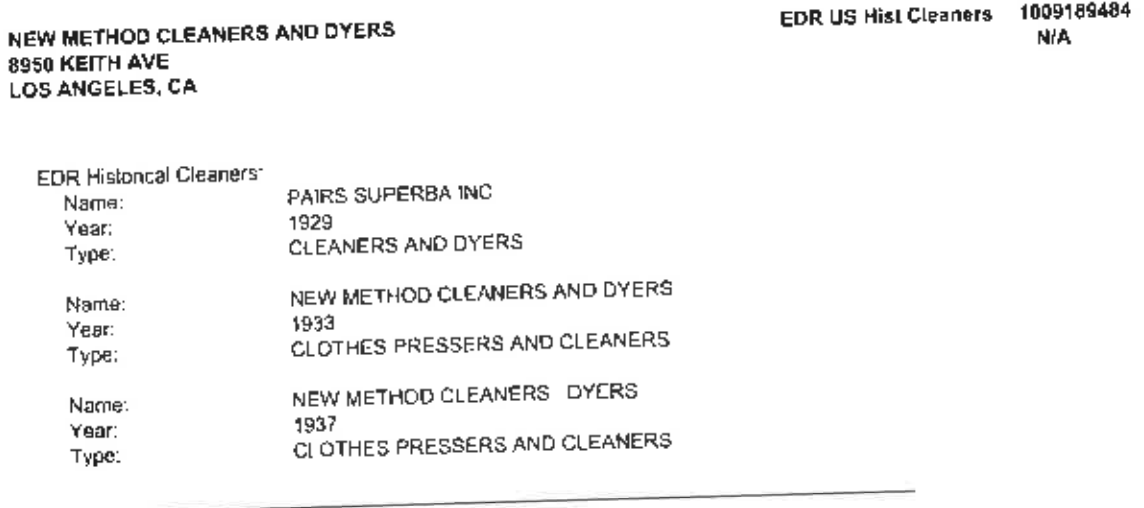
EDR Historical Cleaners:

Name: PAIRS SUPERBA INC  
Year: 1929  
Type: CLEANERS AND DYERS

Name: NEW METHOD CLEANERS AND DYERS  
Year: 1933  
Type: CLOTHES PRESSERS AND CLEANERS

Name: NEW METHOD CLEANERS DYERS  
Year: 1937  
Type: CLOTHES PRESSERS AND CLEANERS

EDR US Hist Cleaners 1009189484  
N/A



**H39**  
**SSE**  
**1/8-1/4**  
**0.143 mi.**  
**755 ft.**

Relative:  
Lower

Actual:  
186 ft.

**LA MODERNA SUPER SERVICE**  
**8739 MOLROCE AV**  
**LOS ANGELES, CA**

Site 1 of 2 in cluster H

EDR Historical Auto Stations:

Name: LA MODERNA SUPER SERVICE  
Year: 1933  
Type: GASOLINE AND OIL SERVICE STATIONS

EDR US Hist Auto Stat 1009079880  
N/A

**H40**  
**SSE**  
**1/8-1/4**  
**0.143 mi.**  
**755 ft.**

Relative:  
Lower

Actual:  
186 ft.

**REYNOLDS L C**  
**8739 MELROSE AVE**  
**LOS ANGELES, CA**

Site 2 of 2 in cluster H

EDR Historical Auto Stations:

Name: JANSSEN IVERSEN  
Year: 1929  
Type: GASOLINE AND OIL SERVICE STATION

Name: REYNOLDS L C  
Year: 1933  
Type: AUTOMOBILE REPAIRING

Name: MC CORMICKS GILMORE SERVICE  
Year: 1937  
Type: AUTOMOBILE REPAIRING

Name: MC CORMICKS GILMORE SERVICE  
Year: 1937  
Type: GASOLINE AND OIL SERVICE STATIONS

Name: ORME G E  
Year: 1942  
Type: GASOLINE AND OIL SERVICE STATIONS

EDR US Hist Auto Stat 1009077088  
N/A

MAP FINDINGS

Map ID  
 Direction  
 Distance  
 Elevation

Site

Database(s)

EDR ID Number  
 EPA ID Number

**J41**      **HIGHT H W**      **EDR US Hist Auto Stat**      **1009081548**  
**SE**      **8708 MELROSE AVE**      **N/A**  
**1/8-1/4**      **LOS ANGELES, CA**  
**0.149 mi.**  
**785 ft.**      **Site 1 of 2 in cluster I**

**Relative:**      EDR Historical Auto Stations:  
**Lower**      Name:      HIGHT H W  
                     Year:      1937  
**Actual:**      Type:      GASOLINE AND OIL SERVICE STATIONS  
**184 ft.**

**J42**      **ALLISON H C**      **EDR US Hist Cleaners**      **1009189255**  
**SE**      **8708 MELROSE AVE**      **N/A**  
**1/8-1/4**      **LOS ANGELES, CA**  
**0.149 mi.**  
**785 ft.**      **Site 2 of 2 in cluster I**

**Relative:**      EDR Historical Cleaners:  
**Lower**      Name:      ALLISON H C  
                     Year:      1929  
**Actual:**      Type:      CLOTHES PRESSERS CLEANERS AND REPAIRERS  
**184 ft.**  
                     Name:      DUNCAN L C MRS  
                     Year:      1933  
                     Type:      CLOTHES PRESSERS AND CLEANERS

**J43**      **HIGHT S TOWER SUPER SERVICE STATION**      **EDR US Hist Auto Stat**      **1009015149**  
**South**      **8768 MELROSE AVE**      **N/A**  
**1/8-1/4**      **BEVERLY HILLS, CA**  
**0.149 mi.**  
**788 ft.**      **Site 1 of 2 in cluster J**

**Relative:**      EDR Historical Auto Stations:  
**Lower**      Name:      HIGHT S TOWER SUPER SERVICE STATION  
                     Year:      1945  
**Actual:**      Type:      AUTOMOBILE REPAIRS  
**190 ft.**  
                     Name:      HIGHT S TOWER SUPER SERVICE STATION  
                     Year:      1945  
                     Type:      AUTOMOBILE SERVICE STATIONS

**J44**      **HIGHT H W**      **EDR US Hist Auto Stat**      **1009078668**  
**South**      **8768 MELROSE AVE**      **N/A**  
**1/8-1/4**      **LOS ANGELES, CA**  
**0.149 mi.**  
**788 ft.**      **Site 2 of 2 in cluster J**

**Relative:**      EDR Historical Auto Stations:  
**Lower**      Name:      HIGHT H W  
                     Year:      1929  
**Actual:**      Type:      GASOLINE AND OIL SERVICE STATION  
**190 ft.**  
                     Name:      HIGHT H W  
                     Year:      1933  
                     Type:      GASOLINE AND OIL SERVICE STATIONS  
                     Name:      HIGHT H W

Map ID  
 Direction  
 Distance  
 Elevation

MAP FINDINGS

Database(s)  
 EDR ID Number  
 EPA ID Number

**HIGHT H W (Continued)**

1009076668

Year: 1942  
 Type: GASOLINE AND OIL SERVICE STATIONS

**K45**  
**WSW**  
 1/8-1/4  
 0.151 mi.  
 798 ft.

**ART ALS SERVICE STATION**  
**9024 SANTA MONICA BLVD**  
**LOS ANGELES, CA**

EDR US Hist Auto Stat  
**1009080405**  
 N/A

Site 1 of 3 in cluster K

Relative:  
 Higher

EDR Historical Auto Stations:

Name: ART ALS SERVICE STATION  
 Year: 1933  
 Type: GASOLINE AND OIL SERVICE STATIONS

Actual:  
 226 ft.

**L46**  
**SW**  
 1/8-1/4  
 0.153 mi.  
 809 ft.

**LA PEER PHOTO LAB**  
**614 N LA PEER**  
**WEST HOLLYWOOD, CA 90069**

RCRA-SQG  
 FINDS  
**1000345847**  
**CAD105722276**

Site 1 of 4 in cluster L

Relative:  
 Lower

RCRA-SQG:

Date form received by agency: 09/01/1996  
 Facility name: LA PEER PHOTO LAB  
 Facility address: 614 N LA PEER  
 WEST HOLLYWOOD, CA 90069  
 EPA ID: CAD105722276  
 Mailing address: N LA PEER  
 WEST HOLLYWOOD, CA 90069  
 Contact: Not reported  
 Contact address: Not reported  
 Contact address: Not reported  
 Contact country: US  
 Contact telephone: Not reported  
 Contact email: Not reported  
 EPA Region: 09  
 Classification: Small Small Quantity Generator  
 Description: Handler: generates more than 100 and less than 1000 kg of hazardous waste during any calendar month and accumulates less than 6000 kg of hazardous waste at any time; or generates 100 kg or less of hazardous waste during any calendar month, and accumulates more than 1000 kg of hazardous waste at any time

Actual:  
 205 ft.

Owner/Operator Summary:

Owner/operator name: MICHAEL JOSEPH  
 Owner/operator address: NOT REQUIRED  
 NOT REQUIRED, ME 99999  
 Owner/operator country: Not reported  
 Owner/operator telephone: (415) 555-1212  
 Legal status: Private  
 Owner/Operator Type: Owner  
 Owner/Op start date: Not reported  
 Owner/Op end date: Not reported

Owner/operator name: NOT REQUIRED  
 Owner/operator address: NOT REQUIRED  
 NOT REQUIRED, ME 99999

Map ID  
 Direction  
 Distance  
 Elevation

**MAP FINDINGS**

Database(s) EDR ID Number  
EPA ID Number

**LA PEER PHOTO LAB (Continued)**

**1000345847**

Owner/operator country: Not reported  
 Owner/operator telephone: (415) 555-1212  
 Legal status: Private  
 Owner/Operator Type: Operator  
 Owner/Op start date: Not reported  
 Owner/Op end date: Not reported

**Handler Activities Summary:**

U.S. importer of hazardous waste: No  
 Mixed waste (haz. and radioactive): No  
 Recycler of hazardous waste: No  
 Transporter of hazardous waste: No  
 Treater, storer or disposer of HW: No  
 Underground injection activity: No  
 On-site burner exemption: No  
 Furnace exemption: No  
 Used oil fuel burner: No  
 Used oil processor: No  
 Used oil refiner: No  
 Used oil fuel marketer to burner: No  
 Used oil Specification marketer: No  
 Used oil transfer facility: No  
 Used oil transporter: No

Violation Status: No violations found

**FINDS:**

Registry ID: 110002666963

**Environmental Interest/Information System**

RCRAInfo is a national information system that supports the Resource Conservation and Recovery Act (RCRA) program through the tracking of events and activities related to facilities that generate, transport, and treat, store, or dispose of hazardous waste. RCRAInfo allows RCRA program staff to track the notification, permit, compliance, and corrective action activities required under RCRA.

L47  
 SW  
 1/8-1/4  
 0.154 mi.  
 811 ft.

**FERGUSON L L**  
**616 N LA PEER DR**  
**LOS ANGELES, CA**  
 Site 2 of 4 in cluster L

**EDR US Hist Cleaners 1009190141**  
 N/A

Relative:  
 Lower

**EDR Historical Cleaners:**

Name: FERGUSON L L  
 Year: 1933  
 Type: LAUNDRIES HAND

Actual:  
 205 ft.

Map ID  
Direction  
Distance  
Elevation

MAP FINDINGS

Site

Database(s)

EDR ID Number  
EPA ID Number

**M48**  
South  
1/8-1/4  
0.154 mi.  
815 ft.

**COOK BROTHERS**  
8803 MELROSE AVE  
LOS ANGELES, CA

EDR US Hist Auto Stat 1009078541  
N/A

Site 1 of 2 in cluster M

Relative:  
Lower

EDR Historical Auto Stations:

Name: COOK BROS  
Year: 1929  
Type: GASOLINE AND OIL SERVICE STATION

Actual:  
195 ft.

Name: COOK BROTHERS  
Year: 1933  
Type: GASOLINE AND OIL SERVICE STATIONS

Name: WESTON T C  
Year: 1937  
Type: GASOLINE AND OIL SERVICE STATIONS

Name: REYNOLDS NICHOLS  
Year: 1937  
Type: AUTOMOBILE REPAIRING

Name: LAGASSE EDW  
Year: 1942  
Type: GASOLINE AND OIL SERVICE STATIONS

**M49**  
SSW  
1/8-1/4  
0.158 mi.  
834 ft.

**MALONE STUDIO SERVICE INC**  
8825 MELROSE AVE  
BEVERLY HILLS, CA 90209

EDR US Hist Auto Stat 1008993958  
N/A

Site 2 of 2 in cluster M

Relative:  
Lower

EDR Historical Auto Stations:

Name: MALONE STUDIO SERVICE INC  
Year: 1955  
Type: Not reported

Actual:  
197 ft.

**N50**  
NNE  
1/8-1/4  
0.162 mi.  
858 ft.

**LA CO SHERIFF W HOLLYWOOD STA**  
720 N SAN VICENTE BLVD  
WEST HOLLYWOOD, CA 90069

UST 1004049605  
LOS ANGELES CO. HMS N/A

Site 1 of 7 in cluster N

Relative:  
Higher

UST:

Facility ID: 3374  
Permitting Agency: LOS ANGELES COUNTY  
Latitude: 34.0855259  
Longitude: -118.381954

Actual:  
215 ft.

LOS ANGELES CO. HMS:

Region: LA  
Facility Id: 003260 003374  
Facility Type: T0  
Facility Status: Permit  
Area: 5J  
Permit Number: 00000632T  
Permit Status: Permit

Map ID  
 Direction  
 Distance  
 Elevation

MAP FINDINGS

Site

Database(s)

EDR ID Number  
 EPA ID Number

**LA CO SHERIFF W HOLLYWOOD STA (Continued)**

**U004049605**

Region: LA  
 Facility ID: 003260-054331  
 Facility Type: Not reported  
 Facility Status: OPEN  
 Area: 5J  
 Permit Number: Not reported  
 Permit Status: Not reported

**N51 WEST HOLLYWOOD SHERIFF STATION**  
**NNE 720 NORTH SAN VICENTE BOULEVAR**  
**1/8-1/4 LOS ANGELES, CA 90063**

**HIST UST U001562397**  
**N/A**

0.162 mi.  
 858 ft.

Site 2 of 7 in cluster N

Relative:  
 Higher

Actual:  
 215 ft.

HIST UST:  
 Region: STATE  
 Facility ID: 00000020866  
 Facility Type: Other  
 Other Type: SHERIFF  
 Contact Name: L.A. COUNTY MECHANICAL DEPT.  
 Telephone: 2132672242  
 Owner Name: LOS ANGELES COUNTY MECHANICAL  
 Owner Address: 1100 NORTH EASTERN AVENUE  
 Owner City,St,Zip: LOS ANGELES, CA 90063  
 Total Tanks: 0002

Tank Num: 001  
 Container Num: TANK #1  
 Year Installed: 1979  
 Tank Capacity: 00004000  
 Tank Used for: PRODUCT  
 Type of Fuel: UNLEADED  
 Container Construction Thickness: Not reported  
 Leak Detection: Stock Inventor

Tank Num: 002  
 Container Num: 2  
 Year Installed: Not reported  
 Tank Capacity: 00008000  
 Tank Used for: PRODUCT  
 Type of Fuel: UNLEADED  
 Container Construction Thickness: Not reported  
 Leak Detection: Stock Inventor

**N52 WEST HOLLYWOOD SHERIFF**  
**NNE 720 NORTH SAN VICENTE BOULEVAR**  
**1/8-1/4 LOS ANGELES, CA 90063**

**HIST UST U001562396**  
**N/A**

0.162 mi.  
 858 ft.

Site 3 of 7 in cluster N

Relative:  
 Higher

Actual:  
 215 ft.

HIST UST:  
 Region: STATE  
 Facility ID: 00000020869  
 Facility Type: Other  
 Other Type: SHFRIFF  
 Contact Name: L.A. COUNTY MECHANICAL DEPT.

Map ID  
Direction  
Distance  
Elevation

MAP FINDINGS

Site

Database(s)

EDR ID Number  
EPA ID Number

WEST HOLLYWOOD SHERIFF (Continued)

U001562396

Telephone: 2132672105  
Owner Name: LOS ANGELES COUNTY MECHANICAL  
Owner Address: 1100 NORTH EASTERN AVENUE  
Owner City,St,Zip: LOS ANGELES, CA 90063  
Total Tanks: 0001

Tank Num: 001  
Container Num: 3  
Year Installed: Not reported  
Tank Capacity: 00001500  
Tank Used for: PRODUCT  
Type of Fuel: DIESEL  
Container Construction Thickness: Not reported  
Leak Detection: Stock Inventor

N53 WEST HOLLYWOOD SHERIFF STATION  
NNE 720 SAN VICENTE BLVD N  
1/8-1/4 WEST HOLLYWOOD, CA 90069  
0.162 mi.  
858 ft. Site 4 of 7 in cluster N

LUST S111711267  
N/A

Relative:  
Higher

Actual:  
215 ft.

LUST:  
Region: STATE  
Global Id: T0603701227  
Latitude: 34.084885  
Longitude: -118.38338  
Case Type: Not reported  
Status: Completed - Case Closed  
Status Date: 12/04/1996  
Lead Agency: Not reported  
Case Worker: YR  
Local Agency: Not reported  
RB Case Number: 900690116  
LOC Case Number: Not reported  
File Location: Not reported  
Potential Media Affect: Aquifer used for drinking water supply  
Potential Contaminants of Concern: Gasoline  
Site History: Not reported

[Click here to access the California GeoTracker records for this facility:](#)

Contact:  
Global Id: T0603701227  
Contact Type: Regional Board Caseworker  
Contact Name: YUE RONG  
Organization Name: LOS ANGELES RWQCB (REGION 4)  
Address: 320 W. 4TH ST., SUITE 200  
City: Los Angeles  
Email: yrong@waterboards.ca.gov  
Phone Number: Not reported

Global Id: T0603701227  
Contact Type: Local Agency Caseworker  
Contact Name: JOHN AWUJO  
Organization Name: LOS ANGELES COUNTY  
Address: 900 S FREMONT AVE  
City: ALHAMBRA  
Email: jawujo@dpw.lacounty.gov

MAP FINDINGS

Map ID  
Direction  
Distance  
Elevation

Site

Database(s)

EDR ID Number  
EPA ID Number

**WEST HOLLYWOOD SHERIFF STATION (Continued)**

**S111711267**

Phone Number: 6264583507

Status History:  
Global Id: T0603701227  
Status: Completed - Case Closed  
Status Date: 12/04/1996

Global Id: T0603701227  
Status: Open - Case Begin Date  
Status Date: 04/18/1985

Global Id: T0603701227  
Status: Open - Site Assessment  
Status Date: 04/15/1988

Regulatory Activities:  
Global Id: T0603701227  
Action Type: Other  
Date: 04/18/1985  
Action: Leak Reported

N54  
NNE  
1/8-1/4  
0.162 mi.  
858 ft.

**WEST HOLLYWOOD SHERIFF ST  
720 SAN VICENTE  
LOS ANGELES, CA 90069**

**HIST CORTESE S105024685  
N/A**

Site 5 of 7 in cluster N

Relative: Higher  
Actual: 215 ft.

HIST CORTESE:  
Region: CORTESE  
Facility County Code: 19  
Reg By: LTNKA  
Reg Id: 900690116

N55  
NNE  
1/8-1/4  
0.162 mi.  
858 ft.

**WEST HOLLYWOOD SHERIFF STATION  
720 SAN VICENTE BLVD N  
WEST HOLLYWOOD, CA 90069**

**LUST S102056808  
N/A**

Site 5 of 7 in cluster N

Relative: Higher  
Actual: 215 ft.

LUST REG 4:  
Region: 4  
Regional Board: 04  
County: Los Angeles  
Facility Id: 900690116  
Status: Case Closed  
Substance: Gasoline  
Substance Quantity: Not reported  
Local Case No: Not reported  
Case Type: Groundwater  
Abatement Method Used at the Site: Not reported  
Global ID: T0603701227  
W Global ID: Not reported  
Staff: UNK  
Local Agency: 19000

Map ID  
 Direction  
 Distance  
 Elevation

MAP FINDINGS

CDR ID Number  
 EPA ID Number  
 Database(s)

Site

**WEST HOLLYWOOD SHERIFF STATION (Continued)**

S102056808

Cross Street: Not reported  
 Enforcement Type: Not reported  
 Date Leak Discovered: Not reported  
 Date Leak First Reported: 4/18/1985  
 Date Leak Record Entered: 12/31/1986  
 Date Confirmation Began: Not reported  
 Date Leak Stopped: Not reported  
 Date Case Last Changed on Database: 7/28/1988  
 Date the Case was Closed: 12/4/1996  
 How Leak Discovered: Not reported  
 How Leak Stopped: Not reported  
 Cause of Leak: UNK  
 Leak Source: Piping  
 Operator: Not reported  
 Water System: Not reported  
 Well Name: Not reported  
 Approx. Dist To Production Well (ft): 2215.8659359782390664421667666  
 Source of Cleanup Funding: Piping  
 Preliminary Site Assessment Workplan Submitted: Not reported  
 Preliminary Site Assessment Began: Not reported  
 Pollution Characterization Began: 4/15/1988  
 Remediation Plan Submitted: Not reported  
 Remedial Action Underway: Not reported  
 Post Remedial Action Monitoring Began: Not reported  
 Enforcement Action Date: Not reported  
 Historical Max MTBE Date: Not reported  
 Hist Max MTBE Conc in Groundwater: Not reported  
 Hist Max MTBE Conc in Soil: Not reported  
 Significant Interim Remedial Action Taken: Not reported  
 GW Qualifier: Not reported  
 Soil Qualifier: Not reported  
 Organization: Not reported  
 Owner Contact: Not reported  
 Responsible Party: COUNTY OF LA-FACILITIES MANAGE  
 RP Address: 1100 N SAN VICENTE BLVD, WEST LOS ANGELES CA 90063  
 Program: LUST  
 Lat/Long: 34.0846091 / -1  
 Local Agency Staff: Not reported  
 Beneficial Use: Not reported  
 Priority: Not reported  
 Cleanup Fund Id: Not reported  
 Suspended: Not reported  
 Assigned Name: Not reported  
 Summary: \*SMALL ISOLATED AREA CONTAMINATED WITH HYDROCARBONS.

N56  
 NNE  
 1/8-1/4  
 0.162 mi.  
 858 ft.

**LOS ANGELES SHERIFFS STATION W HOLLYWOOD**  
**720 N SAN VICENTE**  
**WEST HOLLYWOOD, CA 90089**

Site 7 of 7 in cluster N

**SWEEPS UST** S101586342  
**CA FID UST** N/A

Relative: SWEEPS UST  
 Higher Status: Active  
 Comp Number: 3774  
 Actual: Number: 5  
 215 ft. Board Of Equalization: Not reported  
 Referral Date: 04-24-92  
 Action Date: 04-24-92

Map ID  
Direction  
Distance  
Elevation

MAP FINDINGS

Site

Database(s)

EDR ID Number  
EPA ID Number

LOS ANGELES SHERIFFS STATION W HOLLYWOOD (Continued)

S101586342

Created Date: 04-24-92  
Owner Tank Id: TK-5  
SWRCB Tank Id: 19 000-003774-000001  
Tank Status: A  
Capacity: 12000  
Active Date: 04-24-92  
Tank Use: M.V. FUEL  
STG: P  
Content: REG UNLEADED  
Number Of Tanks: 1

CA FID UST:

Facility ID: 19045535  
Regulated By: UTKKA  
Regulated ID: Not reported  
Cortese Code: Not reported  
SIC Code: Not reported  
Facility Phone: 2138558850  
Mail To: Not reported  
Mailing Address: 211 W TEMPLE ST  
Mailing Address 2: Not reported  
Mailing City, St, Zip: WEST HOLLYWOOD 90069  
Contact: Not reported  
Contact Phone: Not reported  
DUNs Number: Not reported  
NPDES Number: Not reported  
EPA ID: Not reported  
Comments: Not reported  
Status: Active

S7  
SE  
1/8-1/4  
0.165 mi.  
872 ft.

ROSENBLUM HERMAN  
8688 MELROSE AVE  
LOS ANGELES, CA

EDR US Hist Cleaners 1009192085  
N/A

Relative:  
Lower  
Actual:  
182 ft.

EDR Historical Cleaners:

Name: ROSENBLUM HERMAN  
Year: 1937  
Type: CLOTHES PRESSERS AND CLEANERS

K58  
WSW  
1/8-1/4  
0.171 mi.  
902 ft.

GUSTAFSON R W  
9034 SANTA MONICA BLVD  
LOS ANGELES, CA

EDR US Hist Auto Stat 1009080077  
N/A

Relative:  
Higher  
Actual:  
225 ft.

EDR Historical Auto Stations:

Name: GUSTAFSON R W  
Year: 1937  
Type: GASOLINE AND OIL SERVICE STATIONS  
Name: GARDNER H W  
Year: 1942  
Type: GASOLINE AND OIL SERVICE STATIONS

MAP FINDINGS

Map ID  
Direction  
Distance  
Elevation

Site

Database(s)

EDR ID Number  
EPA ID Number

K59  
WSW  
1/8-1/4  
0.173 mi.  
916 ft.

**BOYD E G**  
9033 SANTA MONICA BLVD  
LOS ANGELES, CA

EDR US Hist Auto Stat

1009082491  
N/A

Relative:  
Higher

EDR Historical Auto Stations

Name: BOYD E G  
Year: 1942

Actual:  
227 ft.

Type: GASOLINE AND OIL SERVICE STATIONS

Site 3 of 3 in cluster K

L60  
SSW  
1/8-1/4  
0.177 mi.  
936 ft.

**LEONARDS CLEANERS**  
8901 MELROSE AVE  
LOS ANGELES, CA 90069

RCRA-SQG  
FINDS  
DRYCLEANERS  
HAZNET

1000307497  
CAD981617079

Relative:  
Lower

RCRA-SQG:

Date form received by agency: 09/01/1996  
Facility name: LEONARDS CLEANERS  
Facility address: 8901 MELROSE AVE  
LOS ANGELES, CA 90069

Actual:  
201 ft.

EPA ID: CAD981617079  
Contact: Not reported  
Contact address: Not reported  
Contact country: US  
Contact telephone: Not reported  
Contact email: Not reported  
EPA Region: 09  
Land type: Facility is not located on Indian land. Additional information is not known.  
Classification: Small Small Quantity Generator  
Description: Handler: generates more than 100 and less than 1000 kg of hazardous waste during any calendar month and accumulates less than 6000 kg of hazardous waste at any time; or generates 100 kg or less of hazardous waste during any calendar month, and accumulates more than 1000 kg of hazardous waste at any time

Owner/Operator Summary:

Owner/operator name: STEVE PRIZANT  
Owner/operator address: NOT REQUIRED  
NOT REQUIRED, ME 99999

Owner/operator country: Not reported  
Owner/operator telephone: (415) 555-1212  
Legal status: Private  
Owner/Operator Type: Owner  
Owner/Op start date: Not reported  
Owner/Op end date: Not reported

Owner/operator name: NOT REQUIRED  
Owner/operator address: NOT REQUIRED  
NOT REQUIRED, ME 99999

Owner/operator country: Not reported  
Owner/operator telephone: (415) 555-1212  
Legal status: Private  
Owner/Operator Type: Operator  
Owner/Op start date: Not reported  
Owner/Op end date: Not reported

Map ID  
Direction  
Distance  
Elevation

MAP FINDINGS

Site

Database(s)

EOR ID Number  
EPA ID Number

**LEONARDS CLEANERS (Continued)**

**1000307497**

**Handler Activities Summary:**

U.S. importer of hazardous waste: No  
Mixed waste (haz. and radioactive): No  
Recycler of hazardous waste: No  
Transporter of hazardous waste: No  
Treater, storer or disposer of HW: No  
Underground injection activity: No  
On-site burner exemption: No  
Furnace exemption: No  
Used oil fuel burner: No  
Used oil processor: No  
Used oil refiner: No  
Used oil fuel marketer to burner: No  
Used oil Specification marketer: No  
Used oil transfer facility: No  
Used oil transporter: No

**Historical Generators:**

Date form received by agency: 12/04/1986  
Site name: LEONARDS CLEANERS  
Classification: Large Quantity Generator

Violation Status: No violations found

**Evaluation Action Summary:**

Evaluation date: 06/28/1994  
Evaluation: COMPLIANCE EVALUATION INSPECTION ON-SITE  
Area of violation: Not reported  
Date achieved compliance: Not reported  
Evaluation lead agency: State Contractor/Grantee

**FINDS:**

Registry ID: 110002725542

**Environmental Interest/Information System**

RCRAInfo is a national information system that supports the Resource Conservation and Recovery Act (RCRA) program through the tracking of events and activities related to facilities that generate, transport, and treat, store, or dispose of hazardous waste. RCRAInfo allows RCRA program staff to track the notification, permit, compliance, and corrective action activities required under RCRA.

**DRYCLEANERS:**

EPA Id: CAL000272053  
NAICS Code: 81232  
NAICS Description: Drycleaning and Laundry Services (except Coin-Operated)  
SIC Code: 7211  
SIC Description: Power Laundries, Family and Commercial  
Create Date: 06/19/2003  
Facility Active: Yes  
Inactive Date: Not reported  
Facility Addr2: Not reported  
Owner Name: DAN PARK  
Owner Address: 8901 MELROSE AVE

Map ID  
Direction  
Distance  
Elevation

MAP FINDINGS

Database(s)  
EDR ID Number  
EPA ID Number

LEONARDS CLEANERS (Continued)

1000307497

Owner Address 2: Not reported  
Owner Telephone: 3102749073  
Contact Name: RICHARD PARK  
Contact Address: 8901 MELROSE AVE  
Contact Address 2: Not reported  
Contact Telephone: 3102749073  
Mailing Name: Not reported  
Mailing Address 1: 8901 MELROSE AVE  
Mailing Address 2: Not reported  
Mailing City: WEST HOLLYWOOD  
Mailing State: CA  
Mailing Zip: 900695605  
Owner Fax: 0000000000  
Region Code: 3

EPA Id: CAD981617079  
NAICS Code: 81232  
NAICS Description: Drycleaning and Laundry Services (except Coin-Operated)  
SIC Code: 7211  
SIC Description: Power Laundries, Family and Commercial  
Create Date: 04/10/1987  
Facility Active: No  
Inactive Date: 06/30/2003  
Facility Addr2: Not reported  
Owner Name: LEONARDS CLEANERS, INC.  
Owner Address: 8901 MELROSE AVE  
Owner Address 2: Not reported  
Owner Telephone: 2132749073  
Contact Name: YONG JUHN  
Contact Address: 8901 MELROSE AVE  
Contact Address 2: Not reported  
Contact Telephone: 3102749073  
Mailing Name: Not reported  
Mailing Address 1: 8901 MELROSE AVE  
Mailing Address 2: Not reported  
Mailing City: WEST HOLLYWOOD  
Mailing State: CA  
Mailing Zip: 900695605  
Owner Fax: Not reported  
Region Code: 3

HAZNET:  
envid: 1000307497  
Year: 1998  
GEPaid: CAD981617079  
Contact: LEONARDS CLEANERS, INC.  
Telephone: 2132749073  
Mailing Name: Not reported  
Mailing Address: 8901 MELROSE AVE  
Mailing City,St,Zip: WEST HOLLYWOOD, CA 900695605  
Gen County: Not reported  
TSD EPA ID: CAD981397417  
TSD County: Not reported  
Waste Category: Halogenated solvents (chloroforms, methyl chloride, perchloroethylene, etc)  
Disposal Method: Recycler  
Tons: 2.6118

MAP FINDINGS

Map ID  
 Direction  
 Distance  
 Elevation

Site

Database(s)

EDR ID Number  
 EPA ID Number

1000307497

**LEONARDS CLEANERS (Continued)**

Facility County:	Los Angeles
envid:	1000307497
Year:	1998
GEPaid:	CAD981617079
Contact:	LEONARDS CLEANERS, INC.
Telephone:	2132749073
Mailing Name:	Not reported
Mailing Address:	8901 MELROSE AVE
Mailing City,St,Zip:	WEST HOLLYWOOD, CA 900695605
Gen County:	Not reported
TSD EPA ID:	CAD981397417
TSD County:	Not reported
Waste Category:	Not reported
Disposal Method:	Recycler
Tons:	.0000
Facility County:	Los Angeles
envid:	1000307497
Year:	1997
GEPaid:	CAD981617079
Contact:	LEONARDS CLEANERS, INC.
Telephone:	2132749073
Mailing Name:	Not reported
Mailing Address:	8901 MELROSE AVE
Mailing City,St,Zip:	WEST HOLLYWOOD, CA 900695605
Gen County:	Not reported
TSD EPA ID:	CAD981397417
TSD County:	Not reported
Waste Category:	Halogenated solvents (chloroforms, methyl chloride, perchloroethylene, etc)
Disposal Method:	Recycler
Tons:	86.3870
Facility County:	Los Angeles
envid:	1000307497
Year:	1997
GEPaid:	CAD981617079
Contact:	LEONARDS CLEANERS, INC.
Telephone:	2132749073
Mailing Name:	Not reported
Mailing Address:	8901 MELROSE AVE
Mailing City,St,Zip:	WEST HOLLYWOOD, CA 900695605
Gen County:	Not reported
TSD EPA ID:	CAD981397417
TSD County:	Not reported
Waste Category:	Not reported
Disposal Method:	Recycler
Tons:	.0000
Facility County:	Los Angeles
envid:	1000307497
Year:	1996
GEPaid:	CAD981617079
Contact:	LEONARDS CLEANERS, INC.
Telephone:	2132749073
Mailing Name:	Not reported

Map ID  
 Direction  
 Distance  
 Elevation

MAP FINDINGS

Database(s) EDR ID Number  
EPA ID Number

**LEONARDS CLEANERS (Continued)**

1000307497

Mailing Address: 8901 MELROSE AVE  
 Mailing City, St, Zip: WEST HOLLYWOOD, CA 900696805  
 Gen County: Not reported  
 TSD EPA ID: CAD981397417  
 TSD County: Not reported  
 Waste Category: Halogenated solvents (chloroforms, methyl chloride, perchloroethylene, etc)  
 Disposal Method: Recycler  
 Tons: 2.9498  
 Facility County: Los Angeles

[Click this hyperlink](#) while viewing on your computer to access 3 additional CA\_HAZNET record(s) in the EDR Site Report.

L61  
 SSW  
 1/8-1/4  
 0.177 mi.  
 936 ft.

8901 MELROSE AVE  
 WEST HOLLYWOOD, CA 90069

EDR US Hist Cleaners 1015103346  
N/A

Site 4 of 4 in cluster L

Relative:  
 Lower  
 Actual:  
 201 ft.

EDR Historical Cleaners.

- Name: LEONARDS CUSTOM QUALITY CLNR  
Year: 2001  
Address: 8901 MELROSE AVE
- Name: LEONARDS CLEANERS  
Year: 2002  
Address: 8901 MELROSE AVE
- Name: LEONARDS CUSTOM QLTY CLNR  
Year: 2003  
Address: 8901 MELROSE AVE
- Name: LEONARDS CLEANERS INC  
Year: 2004  
Address: 8901 MELROSE AVE
- Name: LEONARDS CUSTOM QUALITY CLEANERS  
Year: 2005  
Address: 8901 MELROSE AVE
- Name: LEONARDS CUSTOM QUALITY CLEANERS  
Year: 2006  
Address: 8901 MELROSE AVE
- Name: LEONARDS CUSTOM QUALITY CLEANERS  
Year: 2007  
Address: 8901 MELROSE AVE
- Name: LEONARDS CUSTOM QUALITY CLEANERS CA  
Year: 2008  
Address: 8901 MELROSE AVE
- Name: LEONARDS CUSTOM QUALITY CLEANERS  
Year: 2011  
Address: 8901 MELROSE AVE
- Name: LEONARDS CUSTOM QUALITY CLEANERS

Map ID  
 Direction  
 Distance  
 Elevation

MAP FINDINGS

Site

Database(s)  
 EDR ID Number  
 EPA ID Number

(Continued)

1015103346

Year: 2012  
 Address: 8901 MELROSE AVE

O62  
 SW  
 1/8-1/4  
 0.183 ml.  
 965 ft.

**EFFREY'S CUSTOM DRY CLEANERS**  
 8917 MELROSE AVE  
 WEST HOLLYWOOD, CA 90069  
 Site 1 of 3 in cluster O

**DRYCLEANERS** S103675244  
 EMI N/A

Relative:  
 Lower

DRYCLEANERS:

EPA Id: CAD981625601  
 NAICS Code: 81232  
 NAICS Description: Drycleaning and Laundry Services (except Coin-Operated)  
 SIC Code: 7211  
 SIC Description: Power Laundries, Family and Commercial  
 Create Date: 04/10/1987  
 Facility Active: Yes  
 Inactive Date: Not reported  
 Facility Addr2: Not reported  
 Owner Name: DEUX AMIS INC  
 Owner Address: 8917 MELROSE AVE  
 Owner Address 2: Not reported  
 Owner Telephone: 3108587400  
 Contact Name: HARVEY MANDEL  
 Contact Address: 8917 MELROSE AVE  
 Contact Address 2: Not reported  
 Contact Telephone: 3108587400  
 Mailing Name: Not reported  
 Mailing Address 1: 8917 MELROSE AVE  
 Mailing Address 2: Not reported  
 Mailing City: WEST HOLLYWOOD  
 Mailing State: CA  
 Mailing Zip: 900690000  
 Owner Fax: 0000000000  
 Region Code: 3

Actual:  
 202 ft.

EMI:

Year: 1987  
 County Code: 19  
 Air Basin: SC  
 Facility ID: 52500  
 Air District Name: SC  
 SIC Code: 7216  
 Air District Name: SOUTH COAST AQMD  
 Community Health Air Pollution Info System: Not reported  
 Consolidated Emission Reporting Rule: Not reported  
 Total Organic Hydrocarbon Gases Tons/Yr: 4  
 Reactive Organic Gases Tons/Yr: 0  
 Carbon Monoxide Emissions Tons/Yr: 0  
 NOX - Oxides of Nitrogen Tons/Yr: 0  
 SOX - Oxides of Sulphur Tons/Yr: 0  
 Particulate Matter Tons/Yr: 0  
 Part. Matter 10 Micrometers & Smaller Tons/Yr: 0

Year: 1990  
 County Code: 19  
 Air Basin: SC

Map ID  
Direction  
Distance  
Elevation

MAP FINDINGS

Site

Database(s)  
EDR ID Number  
EPA ID Number

**EFFREY'S CUSTOM DRY CLEANERS (Continued)**

**S103675244**

Facility ID: 52500  
Air District Name: SC  
SIC Code: 7216  
Air District Name: SOUTH COAST AQMD  
Community Health Air Pollution Info System: Not reported  
Consolidated Emission Reporting Rule: Not reported  
Total Organic Hydrocarbon Gases Tons/Yr: 4  
Reactive Organic Gases Tons/Yr: 3  
Carbon Monoxide Emissions Tons/Yr: 0  
NOX - Oxides of Nitrogen Tons/Yr: 0  
SOX - Oxides of Sulphur Tons/Yr: 0  
Particulate Matter Tons/Yr: 0  
Part. Matter 10 Micrometers & Smllr Tons/Yr: 0

Year: 1993  
County Code: 19  
Air Basin: SC  
Facility ID: 52500  
Air District Name: SC  
SIC Code: 7216  
Air District Name: SOUTH COAST AQMD  
Community Health Air Pollution Info System: Not reported  
Consolidated Emission Reporting Rule: Not reported  
Total Organic Hydrocarbon Gases Tons/Yr: 1  
Reactive Organic Gases Tons/Yr: 0  
Carbon Monoxide Emissions Tons/Yr: 0  
NOX - Oxides of Nitrogen Tons/Yr: 0  
SOX - Oxides of Sulphur Tons/Yr: 0  
Particulate Matter Tons/Yr: 0  
Part. Matter 10 Micrometers & Smllr Tons/Yr: 0

Year: 1995  
County Code: 19  
Air Basin: SC  
Facility ID: 52500  
Air District Name: SC  
SIC Code: 7216  
Air District Name: SOUTH COAST AQMD  
Community Health Air Pollution Info System: Not reported  
Consolidated Emission Reporting Rule: Not reported  
Total Organic Hydrocarbon Gases Tons/Yr: 1  
Reactive Organic Gases Tons/Yr: 0  
Carbon Monoxide Emissions Tons/Yr: 0  
NOX - Oxides of Nitrogen Tons/Yr: 0  
SOX - Oxides of Sulphur Tons/Yr: 0  
Particulate Matter Tons/Yr: 0  
Part. Matter 10 Micrometers & Smllr Tons/Yr: 0

MAP FINDINGS

Map ID  
Direction  
Distance  
Elevation

Site

Database(s) EDR ID Number  
EPA ID Number

063  
SW  
1/8-1/4  
0.183 mi.  
965 ft.

JEFFREYS CUSTOM DRY CLEANERS  
8917 MELROSE AVE  
WEST HOLLYWOOD, CA 90069

RCRA-SQG 1000230580  
FINDS CAD981625601

Site 2 of 3 in cluster D

Relative:  
Lower

Actual:  
202 ft.

RCRA-SQG:

Date form received by agency: 09/01/1998  
Facility name: JEFFREYS CUSTOM DRY CLEANERS  
Facility address: 8917 MELROSE AVE  
WEST HOLLYWOOD, CA 90069  
EPA ID: CAD981625601  
Contact: Not reported  
Contact address: Not reported  
Contact address: Not reported  
Contact country: US  
Contact telephone: Not reported  
Contact email: Not reported  
EPA Region: 09  
Classification: Small Small Quantity Generator  
Description: Handler: generates more than 100 and less than 1000 kg of hazardous waste during any calendar month and accumulates less than 6000 kg of hazardous waste at any time; or generates 100 kg or less of hazardous waste during any calendar month, and accumulates more than 1000 kg of hazardous waste at any time

Owner/Operator Summary:

Owner/operator name: HARVEY MANDEL  
Owner/operator address: NOT REQUIRED  
NOT REQUIRED, ME 99999  
Owner/operator country: Not reported  
Owner/operator telephone: (415) 555-1212  
Legal status: Private  
Owner/Operator Type: Owner  
Owner/Op start date: Not reported  
Owner/Op end date: Not reported

Owner/operator name: NOT REQUIRED  
Owner/operator address: NOT REQUIRED  
NOT REQUIRED, ME 99999  
Owner/operator country: Not reported  
Owner/operator telephone: (415) 555-1212  
Legal status: Private  
Owner/Operator Type: Operator  
Owner/Op start date: Not reported  
Owner/Op end date: Not reported

Handler Activities Summary:

U.S. importer of hazardous waste: No  
Mixed waste (haz. and radioactive): No  
Recycler of hazardous waste: No  
Transporter of hazardous waste: No  
Treater, storer or disposer of HW: No  
Underground injection activity: No  
On-site burner exemption: No  
Furnace exemption: No  
Used oil fuel burner: No  
Used oil processor: No

Map ID  
 Direction  
 Distance  
 Elevation

MAP FINDINGS

Site

Database(s)

EDR ID Number  
 EPA ID Number

**JEFFREYS CUSTOM DRY CLEANERS (Continued)**

**1000230580**

User oil refiner: No  
 Used oil fuel marketer to burner: No  
 Used oil Specification marketer: No  
 Used oil transfer facility: No  
 Used oil transporter: No

Historical Generators:

Date form received by agency: 12/01/1988  
 Site name: JEFFREYS CUSTOM DRY CLEANERS  
 Classification: Large Quantity Generator

Violation Status: No violations found

FINDS:

Registry ID: 110002728969

Environmental Interest/Information System

California Hazardous Waste Tracking System - Datamart (HWTS-DATAMART) provides California with information on hazardous waste shipments for generators, transporters, and treatment, storage, and disposal facilities.

RCRAInfo is a national information system that supports the Resource Conservation and Recovery Act (RCRA) program through the tracking of events and activities related to facilities that generate, transport, and treat, store, or dispose of hazardous waste. RCRAInfo allows RCRA program staff to track the notification, permit, compliance, and corrective action activities required under RCRA.

Registry ID: 110055896721

Environmental Interest/Information System  
 STATE MASTER

**064**  
**SW**  
 1/8-1/4  
 0.183 mi.  
 965 ft.

**8917 MELROSE AVE**  
**WEST HOLLYWOOD, CA 90069**  
 Site 3 of 3 in cluster 0

**EDR US Hist Cleaners 1015103419**  
 N/A

Relative:  
 Lower  
 Actual:  
 202 ft.

EDR Historical Cleaners:

Name: EFFREYS CUSTOM DRY CLEANERS  
 Year: 2001  
 Address: 8917 MELROSE AVE

Name: EFFREYS CUSTOM CLNR & LNDRY  
 Year: 2001  
 Address: 8917 MELROSE AVE

Name: EFFREYS CUSTOM DRY CLEANERS  
 Year: 2002  
 Address: 8917 MELROSE AVE

Name: EFFREYS CUSTOM CLNR & LNDRY  
 Year: 2002  
 Address: 8917 MELROSE AVE

MAP FINDINGS

Map ID  
 Direction  
 Distance  
 Elevation

Site

Database(s)  
 EDR ID Number  
 EPA ID Number

1015103419

(Continued)

Name: EFFREYS CUSTOM CLNR & LNDRY  
 Year: 2003  
 Address: 8917 MELROSE AVE

Name: EFFREYS CUSTOM CLEANER & LNDRY  
 Year: 2004  
 Address: 8917 MELROSE AVE

Name: EFFREYS CUSTOM CLEANERS & LAUNDRY  
 Year: 2011  
 Address: 8917 MELROSE AVE

Name: EFFREYS CUSTOM CLEANERS & LAUNDRY  
 Year: 2012  
 Address: 8917 MELROSE AVE

P65  
 SW  
 1/8-1/4  
 0.190 mi.  
 1003 ft.

WESTERN DYE HOUSE INC  
 642 N ALMONT DR  
 WEST HOLLYWOOD, CA 90069  
 Site 1 of 2 in cluster P

RCRA-SQG 1000886289  
 SWEEPS UST CA0000135053  
 EMI  
 HAZNET  
 LOS ANGELES CO. HMS

Relative:  
 Higher

RCRA-SQG:

Date form received by agency: 07/11/1994  
 Facility name: WESTERN DYE HOUSE INC  
 Facility address: 642 N ALMONT DR  
 WEST HOLLYWOOD, CA 90069  
 EPA ID: CA0000135053  
 Mailing address: N ALMONT DR  
 WEST HOLLYWOOD, CA 90069  
 Contact: ALEX SOLODKIY  
 Contact address: 642 N ALMONT DR  
 WEST HOLLYWOOD, CA 90069  
 Contact country: US  
 Contact telephone: (213) 272-4383  
 Contact email: Not reported  
 EPA Region: 09  
 Classification: Small Small Quantity Generator  
 Description: Handler: generates more than 100 and less than 1000 kg of hazardous waste during any calendar month and accumulates less than 6000 kg of hazardous waste at any time; or generates 100 kg or less of hazardous waste during any calendar month, and accumulates more than 1000 kg of hazardous waste at any time

Actual:  
 217 ft.

Owner/Operator Summary:

Owner/operator name: JOHN L BANKEN  
 Owner/operator address: 642 N ALMONT DR  
 WEST HOLLYWOOD, CA 90069  
 Owner/operator country: Not reported  
 Owner/operator telephone: (213) 272-4383  
 Legal status: Private  
 Owner/Operator Type: Owner  
 Owner/Op start date: Not reported  
 Owner/Op end date: Not reported

Handler Activities Summary

U.S. importer of hazardous waste: No

MAP FINDINGS

Map ID  
 Direction  
 Distance  
 Elevation

Site

Database(s)

EDR ID Number  
 EPA ID Number

1000886289

WESTERN DYE HOUSE INC (Continued)

Mixed waste (haz. and radioactive): No  
 Recycler of hazardous waste: No  
 Transporter of hazardous waste: No  
 Treater, storer or disposer of HW: No  
 Underground injection activity: No  
 On-site burner exemption: No  
 Furnace exemption: No  
 Used oil fuel burner: No  
 Used oil processor: No  
 Used oil refiner: No  
 Used oil fuel marketer to burner: No  
 Used oil Specification marketer: No  
 Used oil transfer facility: No  
 Used oil transporter: No

Violation Status: No violations found

SWEEPS UST:

Status: Active  
 Comp Number: 2089  
 Number: 9  
 Board Of Equalization: Not reported  
 Referral Date: 06-30-89  
 Action Date: Not reported  
 Created Date: 06-30-89  
 Owner Tank Id: Not reported  
 SWRCB Tank Id: 19-000-002089-000001  
 Tank Status: A  
 Capacity: 8000  
 Active Date: 01-08-93  
 Tank Use: M.V. FUEL  
 STG: P  
 Content: DIESEL  
 Number Of Tanks: 1

Status: Not reported  
 Comp Number: 2089  
 Number: Not reported  
 Board Of Equalization: Not reported  
 Referral Date: Not reported  
 Action Date: Not reported  
 Created Date: Not reported  
 Owner Tank Id: Not reported  
 SWRCB Tank Id: 19-000-002089-000002  
 Tank Status: Not reported  
 Capacity: 1  
 Active Date: Not reported  
 Tank Use: UNKNOWN  
 STG: PRODUCT  
 Content: Not reported  
 Number Of Tanks: 1

EMI: 1987  
 Year: 19  
 County Code: SC  
 Air Basin: 40102  
 Facility ID:

Map ID  
Direction  
Distance  
Elevation

Site

MAP FINDINGS

Database(s)  
EPR ID Number  
EPA ID Number

1000886289

WESTERN DYE HOUSE INC (Continued)

Air District Name: SC  
SIC Code: 5169  
Air District Name: SOUTH COAST AQMD  
Community Health Air Pollution Info System: Not reported  
Consolidated Emission Reporting Rule: Not reported  
Total Organic Hydrocarbon Gases Tons/Yr: 0  
Reactive Organic Gases Tons/Yr: 0  
Carbon Monoxide Emissions Tons/Yr: 0  
NOX - Oxides of Nitrogen Tons/Yr: 6  
SOX - Oxides of Sulphur Tons/Yr: 0  
Particulate Matter Tons/Yr: 0  
Part. Matter 10 Micrometers & Sm1r Tons/Yr: 0

Year: 1990  
County Code: 19  
Air Basin: SC  
Facility ID: 40102  
Air District Name: SC  
SIC Code: 5169  
Air District Name: SOUTH COAST AQMD  
Community Health Air Pollution Info System: Not reported  
Consolidated Emission Reporting Rule: Not reported  
Total Organic Hydrocarbon Gases Tons/Yr: 1  
Reactive Organic Gases Tons/Yr: 0  
Carbon Monoxide Emissions Tons/Yr: 1  
NOX - Oxides of Nitrogen Tons/Yr: 5  
SOX - Oxides of Sulphur Tons/Yr: 0  
Particulate Matter Tons/Yr: 0  
Part. Matter 10 Micrometers & Sm1r Tons/Yr: 0

Year: 1995  
County Code: 19  
Air Basin: SC  
Facility ID: 40102  
Air District Name: SC  
SIC Code: 5169  
Air District Name: SOUTH COAST AQMD  
Community Health Air Pollution Info System: Not reported  
Consolidated Emission Reporting Rule: Not reported  
Total Organic Hydrocarbon Gases Tons/Yr: 0  
Reactive Organic Gases Tons/Yr: 0  
Carbon Monoxide Emissions Tons/Yr: 0  
NOX - Oxides of Nitrogen Tons/Yr: 3  
SOX - Oxides of Sulphur Tons/Yr: 0  
Particulate Matter Tons/Yr: 0  
Part. Matter 10 Micrometers & Sm1r Tons/Yr: 0

HAZNET:

envid: 1000886289  
Year: 1999  
GEPaid: CA0000135053  
Contact: JOHN I. BANKEN  
Telephone: 2132724383  
Mailing Name: Not reported  
Mailing Address: 642 N ALMONT DR  
Mailing City, St, Zip: WEST HOLLYWOOD, CA 900695608  
Gen County: Not reported

MAP FINDINGS

Map ID  
Direction  
Distance  
Elevation

Site

Database(s)

EDR ID Number  
EPA ID Number

**WESTERN DYE HOUSE INC (Continued)**

1000886289

TSD EPA ID: CAT000613935  
 TSD County: Not reported  
 Waste Category: Aqueous solution with total organic residues less than 10 percent  
 Disposal Method: Transfer Station  
 Tons: .7003  
 Facility County: Los Angeles

**LOS ANGELES CO. HMS:**

Region: LA  
 Facility Id: 002012-102089  
 Facility Type: I01  
 Facility Status: Permit  
 Area: 5J  
 Permit Number: 000010060  
 Permit Status: Closed

Region: LA  
 Facility Id: 002012-002089  
 Facility Type: T0  
 Facility Status: Removed  
 Area: 5J  
 Permit Number: 00001332T  
 Permit Status: Removed

P66  
SW  
1/8-1/4  
0.191 mi.  
1009 ft.

**WESTERN DYE HOUSE INC**  
**842 N ALMONT DR**  
**LOS ANGELES, CA**  
 Site 2 of 2 in cluster P

EDR US Hist Cleaners 1009191338  
N/A

Relative:  
Higher

**EDR Historical Cleaners:**

Name: WESTERN DYE HOUSE INC  
 Year: 1937  
 Type: CLOTHES PRESSERS AND CLEANERS

Actual:  
217 ft.

Q67  
WSW  
1/8-1/4  
0.197 mi.  
1041 ft.

**EL TROIAN SERVICE**  
**9045 SANTA MONICA BLVD**  
**LOS ANGELES, CA**  
 Site 1 of 3 in cluster Q

EDR US Hist Auto Stat 1009080143  
N/A

Relative:  
Higher

**EDR Historical Auto Stations:**

Name: LOCKHART BRASHEARS  
 Year: 1933  
 Type: GASOLINE AND OIL SERVICE STATIONS

Actual:  
227 ft.

Name: EL TROIAN SERVICE  
 Year: 1937  
 Type: GASOLINE AND OIL SERVICE STATIONS

MAP FINDINGS

Map ID  
Direction  
Distance  
Elevation

Site

Database(s)

EDR ID Number  
EPA ID Number

Q68  
WSW  
1/8-1/4  
0.202 mi.  
1065 ft.

ANDERSON A L  
9048 SANTA MONICA BLVD  
LOS ANGELES, CA

Site 2 of 3 in cluster Q

EDR US Hist Auto Stat 1009079105  
N/A

Relative:  
Higher

EDR Historical Auto Stations.

Name: ANDERSON A L  
Year: 1933  
Type: AUTOMOBILE REPAIRING

Actual:  
225 ft.

R69  
NNE  
1/8-1/4  
0.203 mi.  
1074 ft.

LOS ANGELES COUNTY MTA DIV #07  
8800 SANTA MONICA BLVD  
WEST HOLLYWOOD, CA

Site 1 of 3 in cluster R

SWEEPS UST U002279057  
LOS ANGELES CO. HMS N/A

Relative:  
Higher

SWEEPS UST:

Status: Active  
Comp Number: 3579  
Number: 9  
Board Of Equalization: 44-007740  
Referral Date: 06-30-89  
Action Date: Not reported  
Created Date: 06-30-89  
Owner Tank Id: Not reported  
SWRCB Tank Id: 19-000-003579-000001  
Tank Status: A  
Capacity: Not reported  
Active Date: 06-30-89  
Tank Use: UNKNOWN  
STG: W  
Content: Not reported  
Number Of Tanks: 9

Actual:  
215 ft.

Status: Active  
Comp Number: 3579  
Number: 9  
Board Of Equalization: 44-007740  
Referral Date: 06-30-89  
Action Date: Not reported  
Created Date: 06-30-89  
Owner Tank Id: Not reported  
SWRCB Tank Id: 19-000-003579-000002  
Tank Status: A  
Capacity: Not reported  
Active Date: 06-30-89  
Tank Use: UNKNOWN  
STG: W  
Content: Not reported  
Number Of Tanks: Not reported

Status: Active  
Comp Number: 3579  
Number: 9  
Board Of Equalization: 44-007740  
Referral Date: 06-30-89  
Action Date: Not reported  
Created Date: 06-30-89  
Owner Tank Id: Not reported

MAP FINDINGS

Map ID  
 Direction  
 Distance  
 Elevation

Site

Database(s)

EDR ID Number  
 EPA ID Number

U002279057

LOS ANGELES COUNTY MTA DIV #07 (Continued)

SWRCB Tank Id: 19-000-003579-000003  
 Tank Status: A  
 Capacity: Not reported  
 Active Date: 06-30-89  
 Tank Use: UNKNOWN  
 STG: W  
 Content: Not reported  
 Number Of Tanks: Not reported

Status: Active  
 Comp Number: 3579  
 Number: 9  
 Board Of Equalization: 44-007740  
 Referral Date: 06-30-89  
 Action Date: Not reported  
 Created Date: 06-30-89  
 Owner Tank Id: Not reported  
 SWRCB Tank Id: 19-000-003579-000004  
 Tank Status: A  
 Capacity: Not reported  
 Active Date: 06-30-89  
 Tank Use: UNKNOWN  
 STG: W  
 Content: Not reported  
 Number Of Tanks: Not reported

Status: Active  
 Comp Number: 3579  
 Number: 9  
 Board Of Equalization: 44-007740  
 Referral Date: 06-30-89  
 Action Date: Not reported  
 Created Date: 06-30-89  
 Owner Tank Id: Not reported  
 SWRCB Tank Id: 19-000-003579-000005  
 Tank Status: A  
 Capacity: Not reported  
 Active Date: 06-30-89  
 Tank Use: UNKNOWN  
 STG: W  
 Content: Not reported  
 Number Of Tanks: Not reported

Status: Active  
 Comp Number: 3579  
 Number: 9  
 Board Of Equalization: 44-007740  
 Referral Date: 06-30-89  
 Action Date: Not reported  
 Created Date: 06-30-89  
 Owner Tank Id: Not reported  
 SWRCB Tank Id: 19-000-003579-000006  
 Tank Status: A  
 Capacity: Not reported  
 Active Date: 06-30-89  
 Tank Use: UNKNOWN  
 STG: W

MAP FINDINGS

Map ID  
 Direction  
 Distance  
 Elevation

Site

Database(s)  
 EDR ID Number  
 EPA ID Number

U002279057

LOS ANGELES COUNTY MTA DIV #07 (Continued)

Content: Not reported  
 Number Of Tanks: Not reported  
  
 Status: Active  
 Comp Number: 3579  
 Number: 9  
 Board Of Equalization: 44-007740  
 Referral Date: 06-30-89  
 Action Date: Not reported  
 Created Date: 06-30-89  
 Owner Tank Id: Not reported  
 SWRCB Tank Id: 19-000-003579-000007  
 Tank Status: A  
 Capacity: Not reported  
 Active Date: 06-30-89  
 Tank Use: UNKNOWN  
 STG: W  
 Content: Not reported  
 Number Of Tanks: Not reported

Status: Active  
 Comp Number: 3579  
 Number: 9  
 Board Of Equalization: 44-007740  
 Referral Date: 06-30-89  
 Action Date: Not reported  
 Created Date: 06-30-89  
 Owner Tank Id: Not reported  
 SWRCB Tank Id: 19-000-003579-000008  
 Tank Status: A  
 Capacity: Not reported  
 Active Date: 06-30-89  
 Tank Use: UNKNOWN  
 STG: W  
 Content: Not reported  
 Number Of Tanks: Not reported

Status: Active  
 Comp Number: 3579  
 Number: 9  
 Board Of Equalization: 44-007740  
 Referral Date: 06-30-89  
 Action Date: Not reported  
 Created Date: 06-30-89  
 Owner Tank Id: Not reported  
 SWRCB Tank Id: 19-000-003579-000009  
 Tank Status: A  
 Capacity: Not reported  
 Active Date: 06-30-89  
 Tank Use: UNKNOWN  
 STG: W  
 Content: Not reported  
 Number Of Tanks: Not reported

LOS ANGELES CO. HMS  
 Region: LA  
 Facility Id: 003460-003579

Map ID  
 Direction  
 Distance  
 Elevation

MAP FINDINGS

Site

Database(s)

EPA ID Number  
 EPA ID Number

LOS ANGELES COUNTY MTA DIV #07 (Continued)

U002279057

Facility Type: T0  
 Facility Status: Permit  
 Area: 5J  
 Permit Number: 00000373T  
 Permit Status: Permit

Region: LA  
 Facility Id: 003460-103579  
 Facility Type: I01  
 Facility Status: Permit  
 Area: 5J  
 Permit Number: 000004247  
 Permit Status: Closed

Region: LA  
 Facility Id: 003460-053067  
 Facility Type: SS6  
 Facility Status: Closed  
 Area: 5J  
 Permit Number: CGI100492  
 Permit Status: Closed

Region: LA  
 Facility Id: 015366-048477  
 Facility Type: SS6  
 Facility Status: Closed  
 Area: 5J  
 Permit Number: CGI000492  
 Permit Status: Closed

Region: LA  
 Facility Id: 015366-116588  
 Facility Type: I04  
 Facility Status: Closed  
 Area: 5J  
 Permit Number: 000012693  
 Permit Status: Closed

Q70  
 WSW  
 1/8-1/4  
 0.205 mi.  
 1081 ft.

ANDERSON A L  
 9049 SANTA MONICA BLVD  
 LOS ANGELES, CA

EPA US Hist Auto Stat 1009078701  
 N/A

Site 3 of 3 in cluster Q

Relative:  
 Higher

EPA Historical Auto Stations:

Name: ANDERSON BROS  
 Year: 1929  
 Type: AUTOMOBILE REPAIRING AND SERVICE STATIONS

Name: ANDERSON A L  
 Year: 1937  
 Type: AUTOMOBILE REPAIRING

Name: ANDERSON A L  
 Year: 1942  
 Type: AUTOMOBILE REPAIRING

Actual:  
 227 ft.

MAP FINDINGS

Map ID  
 Direction  
 Distance  
 Elevation

Site

Database(s)

EDR ID Number  
 EPA ID Number

**S71**      **GIBBONS COLOR LABORATORY INC**  
**\$W**      **606 N ALMONT DR**  
**1/8-1/4**      **LOS ANGELES, CA 90069**  
**0.212 ml.**  
**1117 ft.**

**RCRA-SQG**      **1000184249**  
**FINDS**      **CAD982023210**  
**LOS ANGELES CO. HMS**

**Site 1 of 2 in cluster S**

**Relative:**  
**Higher**

**RCRA-SQG**

Date form received by agency: 08/11/1987

Facility name: GIBBONS COLOR LABORATORY INC

Facility address: 606 N ALMONT DR  
 LOS ANGELES, CA 90069

EPA ID: CAD982023210  
 Mailing address: N ALMONT DR  
 LOS ANGELES, CA 90069

Contact: ENVIRONMENTAL MANAGER  
 Contact address: 606 N ALMONT DR  
 LOS ANGELES, CA 90069

Contact country: US  
 Contact telephone: (213) 272-3010

Contact email: Not reported

EPA Region: 09

Classification: Small Small Quantity Generator  
 Description: Handler: generates more than 100 and less than 1000 kg of hazardous waste during any calendar month and accumulates less than 6000 kg of hazardous waste at any time; or generates 100 kg or less of hazardous waste during any calendar month, and accumulates more than 1000 kg of hazardous waste at any time

**Owner/Operator Summary:**

Owner/operator name: NOT REQUIRED  
 Owner/operator address: NOT REQUIRED  
 NOT REQUIRED, ME 99999

Owner/operator country: Not reported  
 Owner/operator telephone: (415) 555-1212

Legal status: Private  
 Owner/Operator Type: Operator  
 Owner/Op start date: Not reported  
 Owner/Op end date: Not reported

Owner/operator name: GIBBONS COLOR LAB INC  
 Owner/operator address: NOT REQUIRED  
 NOT REQUIRED, ME 99999

Owner/operator country: Not reported  
 Owner/operator telephone: (415) 555-1212

Legal status: Private  
 Owner/Operator Type: Owner  
 Owner/Op start date: Not reported  
 Owner/Op end date: Not reported

**Handler Activities Summary:**

U.S. importer of hazardous waste: No  
 Mixed waste (haz. and radioactive): No  
 Recycler of hazardous waste: No  
 Transporter of hazardous waste: No  
 Treater, storer or disposer of HW: No  
 Underground injection activity: No  
 On-site burner exemption: No  
 Furnace exemption: No

Map ID  
 Direction  
 Distance  
 Elevation

MAP FINDINGS

Database(s) EDR ID Number  
 EPA ID Number

Site

**GIBBONS COLOR LABORATORY INC (Continued)**

1000164249

Used oil fuel burner: No  
 Used oil processor: No  
 Used oil refiner: No  
 Used oil fuel marketer to burner: No  
 Used oil Specification marketer: No  
 Used oil transfer facility: No  
 Used oil transporter: No

Violation Status: No violations found

**FINDS:**

Registry ID: 110002779618

**Environmental Interest/Information System**

RCRAInfo is a national information system that supports the Resource Conservation and Recovery Act (RCRA) program through the tracking of events and activities related to facilities that generate, transport, and treat, store, or dispose of hazardous waste. RCRAInfo allows RCRA program staff to track the notification, permit, compliance, and corrective action activities required under RCRA.

**LOS ANGELES CO. HMS:**

Region: LA  
 Facility Id: 007644-108058  
 Facility Type: I01  
 Facility Status: Removed  
 Area: 5J  
 Permit Number: 00008702L  
 Permit Status: Removed

**T72**  
**WSW**  
 1/8-1/4  
 0.216 mi.  
 1139 ft.

**9054 SANTA MONICA BLVD**  
**WEST HOLLYWOOD, CA 90069**

**Site 1 of 2 in cluster T**

**EDR US Hist Cleaners 1015104810**  
**N/A**

**Relative:**  
**Higher**

**EDR Historical Cleaners:**

Name: ACE RUG & FURNITURE CLEANING CO  
 Year: 2007  
 Address: 9054 SANTA MONICA BLVD

Name: ACE RUG & FURNITURE CLEANING CO INC  
 Year: 2008  
 Address: 9054 SANTA MONICA BLVD

Name: ACE RUG & FURNITURE CLEANING  
 Year: 2009  
 Address: 9054 SANTA MONICA BLVD

Name: ACE CARPET & UPHOLSTERY CLEANING  
 Year: 2011  
 Address: 9054 SANTA MONICA BLVD

Name: ACE CARPET & UPHOLSTERY CLEANING  
 Year: 2011  
 Address: 9054 SANTA MONICA BLVD

**Actual:**  
**226 ft.**

MAP FINDINGS

Map ID  
Direction  
Distance  
Elevation

Site

Database(s)

EDR ID Number  
EPA ID Number

U73  
South  
1/8-1/4  
0.221 mi.  
1166 ft.

**MORGAN J M**  
**474 N ROBERTSON BLVD**  
**LOS ANGELES, CA**  
  
Site 1 of 4 in cluster U

EDR US Hist Auto Stat    1009076855  
N/A

Relative:  
Lower

EDR Historical Auto Stations:

Name: CLARK A J  
Year: 1929  
Type: GASOLINE AND OIL SERVICE STATION

Actual:  
184 ft.

Name: MORGAN J M  
Year: 1929  
Type: AUTOMOBILE REPAIRING AND SERVICE STATIONS

Name: MORGAN J M  
Year: 1933  
Type: AUTOMOBILE REPAIRING

Name: MORGAN J M  
Year: 1937  
Type: GASOLINE AND OIL SERVICE STATIONS

Name: MORGAN J M  
Year: 1942  
Type: GASOLINE AND OIL SERVICE STATIONS

R74  
NNE  
1/8-1/4  
0.223 mi.  
1180 ft.

**MADISON D C**  
**8805 SANTA MONICA BLVD**  
**LOS ANGELES, CA**  
  
Site 2 of 3 in cluster R

EDR US Hist Cleaners    1009189905  
N/A

Relative:  
Higher

EDR Historical Cleaners:

Name: IGLER J  
Year: 1933  
Type: CLOTHES PRESSERS AND CLEANERS

Actual:  
217 ft.

Name: MADISON D C  
Year: 1937  
Type: CLOTHES PRESSERS AND CLEANERS

S75  
SW  
1/8-1/4  
0.226 mi.  
1194 ft.

**9009 MELROSE AVE**  
**WEST HOLLYWOOD, CA 90069**  
  
Site 2 of 2 in cluster S

EDR US Hist Cleaners    1015104269  
N/A

Relative:  
Higher

EDR Historical Cleaners:

Name: FILOY CLEANERS  
Year: 2011  
Address: 9009 MELROSE AVE

Actual:  
213 ft.

Name: FILOY CLEANERS  
Year: 2012  
Address: 9009 MELROSE AVE

MAP FINDINGS

Map ID  
Direction  
Distance  
Elevation

Site

Database(s)

EDR ID Number  
EPA ID Number

T76  
WSW  
1/8-1/4  
0.228 mi.  
1206 ft.

**EDR US Hist Cleaners**    **1015104867**  
N/A

**9060 SANTA MONICA BLVD**  
**WEST HOLLYWOOD, CA 90069**

Site 2 of 2 in cluster T

Relative:  
Higher

EDR Historical Cleaners:

Name: ACE RUG & FURNITURE CLEANING COMPANY INCORPORATED  
Year: 1999  
Address: 9060 SANTA MONICA BLVD

Actual:  
226 ft.

Name: ACE RUG & FURNITURE CLEANING CO  
Year: 2002  
Address: 9060 SANTA MONICA BLVD

Name: ACE RUG & FURNITURE CLEANING CO  
Year: 2003  
Address: 9060 SANTA MONICA BLVD

Name: ACE RUG & FURNITURE CLEANING  
Year: 2004  
Address: 9060 SANTA MONICA BLVD

Name: ACE RUG & FURNITURE CLEANING  
Year: 2006  
Address: 9060 SANTA MONICA BLVD

R77  
NNE  
1/8-1/4  
0.230 mi.  
1216 ft.

**MONTGOMERY C F**  
**8797 SANTA MONICA BLVD**  
**LOS ANGELES, CA**

**EDR US Hist Auto Stat**    **1009082163**  
N/A

Site 3 of 3 in cluster R

Relative:  
Higher

EDR Historical Auto Stations:

Name: MONTGOMERY C F  
Year: 1937  
Type: GASOLINE AND OIL SERVICE STATIONS

Actual:  
216 ft.

Name: MONTGOMERY C F  
Year: 1942  
Type: GASOLINE AND OIL SERVICE STATIONS

V78  
NE  
1/8-1/4  
0.234 mi.  
1234 ft.

**DIVISION 7-WEST HOLLYWOOD**  
**8800 SANTA MONICA BLVD**  
**LOS ANGELES, CA 90069**

**HIST UST**    **U001562529**  
**EM1**    **N/A**

Site 1 of 3 in cluster V

Relative:  
Lower

HIST UST:

Region: STATE  
Facility ID: 00000034297  
Facility Type: Other  
Other Type: BUS TRANSPORTATION  
Contact Name: Not reported  
Telephone: 2132372033  
Owner Name: SOUTHERN CALIFORNIA RAPID TRAN  
Owner Address: 425 S. MAIN STREET  
Owner City, St, Zip: LOS ANGELES, CA 90013

Actual:  
202 ft.

MAP FINDINGS

Map ID  
Direction  
Distance  
Elevation

Site

Database(s)      EDR ID Number  
EPA ID Number

U001562529

**DIVISION 7-WEST HOLLYWOOD (Continued)**

Total Tanks:	0010
Tank Num:	001
Container Num:	TK-1
Year Installed:	1976
Tank Capacity:	00010000
Tank Used for:	PRODUCT
Type of Fuel:	UNLEADED
Container Construction Thickness:	5/16"
Leak Detection:	Stock Inventor
Tank Num:	002
Container Num:	TK-2
Year Installed:	1976
Tank Capacity:	00010000
Tank Used for:	PRODUCT
Type of Fuel:	Not reported
Container Construction Thickness:	5/16"
Leak Detection:	Stock Inventor
Tank Num:	003
Container Num:	TK-3
Year Installed:	1976
Tank Capacity:	00020000
Tank Used for:	PRODUCT
Type of Fuel:	DIESEL
Container Construction Thickness:	5/16"
Leak Detection:	Stock Inventor
Tank Num:	004
Container Num:	TK-4
Year Installed:	1976
Tank Capacity:	00020000
Tank Used for:	PRODUCT
Type of Fuel:	DIESEL
Container Construction Thickness:	5/16"
Leak Detection:	Stock Inventor
Tank Num:	005
Container Num:	TK-5
Year Installed:	1976
Tank Capacity:	00020000
Tank Used for:	PRODUCT
Type of Fuel:	DIESEL
Container Construction Thickness:	5/16"
Leak Detection:	Stock Inventor
Tank Num:	006
Container Num:	TK-6
Year Installed:	1976
Tank Capacity:	00020000
Tank Used for:	PRODUCT
Type of Fuel:	DIESEL
Container Construction Thickness:	5/16"
Leak Detection:	Stock Inventor
Tank Num:	007

MAP FINDINGS

Map ID  
 Direction  
 Distance  
 Elevation

Site

Database(s)    EDR ID Number  
 EPA ID Number

U001562529

**DIVISION 7-WEST HOLLYWOOD (Continued)**

Container Num:	TK-7
Year Installed:	1976
Tank Capacity:	00010000
Tank Used for:	PRODUCT
Type of Fuel:	REGULAR
Container Construction Thickness:	5/16"
Leak Detection:	Stock Inventor
Tank Num:	008
Container Num:	TK-8
Year Installed:	1976
Tank Capacity:	00008000
Tank Used for:	PRODUCT
Type of Fuel:	Not reported
Container Construction Thickness:	1/4"
Leak Detection:	Stock Inventor
Tank Num:	009
Container Num:	TK-9
Year Installed:	1976
Tank Capacity:	00008000
Tank Used for:	WASTE
Type of Fuel:	WASTE OIL
Container Construction Thickness:	1/4"
Leak Detection:	None
Tank Num:	010
Container Num:	TK-10
Year Installed:	1976
Tank Capacity:	00000280
Tank Used for:	PRODUCT
Type of Fuel:	DIESEL
Container Construction Thickness:	0.1875"
Leak Detection:	Stock Inventor

EMI:	
Year:	1990
County Code:	19
Air Basin:	SC
Facility ID:	9956
Air District Name:	SC
SIC Code:	4213
Air District Name:	SOUTH COAST AQMD
Community Health Air Pollution Info System:	Not reported
Consolidated Emission Reporting Rule:	Not reported
Total Organic Hydrocarbon Gases Tons/Yr:	0
Reactive Organic Gases Tons/Yr:	0
Carbon Monoxide Emissions Tons/Yr:	0
NOX - Oxides of Nitrogen Tons/Yr:	0
SOX - Oxides of Sulphur Tons/Yr:	0
Particulate Matter Tons/Yr:	0
Part. Matter 10 Micrometers & Smllr Tons/Yr:	0

MAP FINDINGS

Map ID Direction Distance Elevation	Site	Database(s)	EDR ID Number EPA ID Number
----------------------------------------------	------	-------------	--------------------------------

<b>V79</b> NE 1/8-1/4 0.234 mi. 1234 ft.	<b>LA CO MTA</b> <b>8800 SAN MONICA BLVD</b> <b>WEST HOLLYWOOD, CA 90069</b>  Site 2 of 3 in cluster V	UST	U004049620 N/A
Relative: Lower	UST: Facility ID: 3579 Permitting Agency: LOS ANGELES COUNTY Latitude: 34.086564 Longitude: -118.380616		
Actual: 202 ft.			

<b>V80</b> NE 1/8-1/4 0.234 mi. 1234 ft.	<b>METRO DIVISION 7</b> <b>8800 SANTA MONICA</b> <b>WEST HOLLYWOOD, CA 90069</b>  Site 3 of 3 in cluster V	LUST CHMIRS ENF HIST CORTESE NPDES	S102437802 N/A
Relative: Lower	LUST: Region: STATE Global Id: T0603701222 Latitude: 34.0862101 Longitude: -118.3815586 Case Type: Not reported Status: Open - Eligible for Closure Status Date: 02/12/2013 Lead Agency: Not reported Case Worker: DPP Local Agency: Not reported RB Case Number: 900690025 LOC Case Number: Not reported File Location: Regional Board Potential Media Affect: Aquifer used for drinking water supply Potential Contaminants of Concern: Diesel Site History: Not reported		
Actual: 202 ft.			

Click here to access the California GeoTracker records for this facility.

<b>Contact:</b>	
Global Id:	T0603701222
Contact Type:	Regional Board Caseworker
Contact Name:	DANIEL PIROTON
Organization Name:	LOS ANGELES RWQCB (REGION 4)
Address:	Not reported
City:	R4 UNKNOWN
Email:	dpirotton@waterboards.ca.gov
Phone Number:	2135766714

Global Id:	T0603701222
Contact Type:	Local Agency Caseworker
Contact Name:	JOHN AWUJO
Organization Name:	LOS ANGELES COUNTY
Address:	900 S FREMONT AVE
City:	ALHAMBRA
Email:	jawujo@dpw.lacounty.gov
Phone Number:	6264583507

<b>Status History:</b>	
Global Id:	T0603701222
Status:	Open - Case Begin Date

Map ID  
Direction  
Distance  
Elevation

MAP FINDINGS

Site

Database(s) EDR ID Number  
EPA ID Number

METRO DIVISION 7 (Continued)

S102437802

Status Date:	03/21/1985
Global Id:	T0603701222
Status:	Open - Eligible for Closure
Status Date:	02/12/2013
Global Id:	T0603701222
Status:	Open - Remediation
Status Date:	11/11/1993
Global Id:	T0603701222
Status:	Open - Remediation
Status Date:	05/16/1994
Global Id:	T0603701222
Status:	Open - Site Assessment
Status Date:	03/21/1985
Global Id:	T0603701222
Status:	Open - Site Assessment
Status Date:	04/05/1985
Global Id:	T0603701222
Status:	Open - Site Assessment
Status Date:	07/11/1985
Global Id:	T0603701222
Status:	Open - Site Assessment
Status Date:	10/19/2004
Global Id:	T0603701222
Status:	Open - Verification Monitoring
Status Date:	03/21/1985
Regulatory Activities:	
Global Id:	T0603701222
Action Type:	RESPONSE
Date:	01/15/2003
Action:	Monitoring Report - Quarterly
Global Id:	T0603701222
Action Type:	RESPONSE
Date:	01/15/2009
Action:	Conceptual Site Model
Global Id:	T0603701222
Action Type:	RESPONSE
Date:	02/11/2009
Action:	Soil and Water Investigation Workplan
Global Id:	T0603701222
Action Type:	RESPONSE
Date:	10/15/2004
Action:	Soil and Water Investigation Report
Global Id:	T0603701222
Action Type:	RESPONSE

Map ID  
Direction  
Distance  
Elevation

MAP FINDINGS

Site

Database(s)  
EPA ID Number  
EDR ID Number

METRO DIVISION 7 (Continued)

5102437802

Date:	01/15/2013
Action:	Conceptual Site Model
Global Id:	T0603701222
Action Type:	RESPONSE
Date:	01/15/2013
Action:	Monitoring Report - Semi-Annually
Global Id:	T0603701222
Action Type:	RESPONSE
Date:	07/15/2007
Action:	Monitoring Report - Quarterly
Global Id:	T0603701222
Action Type:	RESPONSE
Date:	07/15/2007
Action:	Soil and Water Investigation Report
Global Id:	T0603701222
Action Type:	RESPONSE
Date:	01/15/2008
Action:	Soil and Water Investigation Report
Global Id:	T0603701222
Action Type:	RESPONSE
Date:	04/15/2006
Action:	Monitoring Report - Quarterly
Global Id:	T0603701222
Action Type:	RESPONSE
Date:	07/15/2008
Action:	Conceptual Site Model
Global Id:	T0603701222
Action Type:	RESPONSE
Date:	07/15/2009
Action:	Monitoring Report - Semi-Annually
Global Id:	T0603701222
Action Type:	RESPONSE
Date:	10/15/2009
Action:	Soil and Water Investigation Report
Global Id:	T0603701222
Action Type:	RESPONSE
Date:	01/15/2006
Action:	Soil and Water Investigation Report
Global Id:	T0603701222
Action Type:	RESPONSE
Date:	04/15/2005
Action:	Monitoring Report - Quarterly
Global Id:	T0603701222
Action Type:	RESPONSE
Date:	04/15/2005
Action:	Soil and Water Investigation Report

MAP FINDINGS

Map ID  
Direction  
Distance  
Elevation

Site

Database(s)  
EDR ID Number  
EPA ID Number

S102437802

METRO DIVISION 7 (Continued)

Global Id:	T0603701222
Action Type:	RESPONSE
Date:	01/15/2012
Action:	Monitoring Report - Semi-Annually
Global Id:	T0603701222
Action Type:	RESPONSE
Date:	01/20/2012
Action:	Request for Closure
Global Id:	T0603701222
Action Type:	RESPONSE
Date:	01/15/2008
Action:	Monitoring Report - Quarterly
Global Id:	T0603701222
Action Type:	RESPONSE
Date:	07/15/2012
Action:	Monitoring Report - Semi-Annually
Global Id:	T0603701222
Action Type:	ENFORCEMENT
Date:	07/27/2004
Action:	Staff Letter
Global Id:	T0603701222
Action Type:	RESPONSE
Date:	07/15/2004
Action:	Monitoring Report - Quarterly
Global Id:	T0603701222
Action Type:	RESPONSE
Date:	07/15/2004
Action:	Soil and Water Investigation Report
Global Id:	T0603701222
Action Type:	RESPONSE
Date:	04/15/2009
Action:	Conceptual Site Model
Global Id:	T0603701222
Action Type:	ENFORCEMENT
Date:	07/03/2002
Action:	Staff Letter
Global Id:	T0603701222
Action Type:	RESPONSE
Date:	07/15/2010
Action:	Conceptual Site Model
Global Id:	T0603701222
Action Type:	RESPONSE
Date:	01/20/2012
Action:	Tank Removal Report / UST Sampling Report
Global Id:	T0603701222
Action Type:	RESPONSE

MAP FINDINGS

Map ID  
 Direction  
 Distance  
 Elevation

Site

Database(s)

EDR ID Number  
 EPA ID Number

METRO DIVISION 7 (Continued)

S102437802

Date:	01/15/2011
Action:	Monitoring Report - Semi-Annually
Global Id:	T0603701222
Action Type:	RESPONSE
Date:	01/15/2011
Action:	Conceptual Site Model
Global Id:	T0603701222
Action Type:	RESPONSE
Date:	01/15/2010
Action:	Monitoring Report - Semi-Annually
Global Id:	T0603701222
Action Type:	RESPONSE
Date:	01/15/2010
Action:	Conceptual Site Model
Global Id:	T0603701222
Action Type:	ENFORCEMENT
Date:	06/16/2009
Action:	Staff Letter
Global Id:	T0603701222
Action Type:	RESPONSE
Date:	04/15/2008
Action:	Soil and Water Investigation Report
Global Id:	T0603701222
Action Type:	RESPONSE
Date:	04/15/2008
Action:	Other Report / Document
Global Id:	T0603701222
Action Type:	RESPONSE
Date:	04/15/2008
Action:	Interim Remedial Action Plan
Global Id:	T0603701222
Action Type:	RESPONSE
Date:	04/15/2008
Action:	Monitoring Report - Quarterly
Global Id:	T0603701222
Action Type:	RESPONSE
Date:	01/15/2004
Action:	Monitoring Report - Quarterly
Global Id:	T0603701222
Action Type:	RESPONSE
Date:	04/15/2004
Action:	Monitoring Report - Quarterly
Global Id:	T0603701222
Action Type:	RESPONSE
Date:	10/15/2005
Action:	Monitoring Report - Quarterly

Map ID  
Direction  
Distance  
Elevation

MAP FINDINGS

Site

Database(s)

EDR ID Number  
EPA ID Number

S102437802

METRO DIVISION 7 (Continued)

Global Id:	T0603701222
Action Type:	RESPONSE
Date:	04/15/2004
Action:	Soil and Water Investigation Report
Global Id:	T0603701222
Action Type:	ENFORCEMENT
Date:	10/06/2004
Action:	Staff Letter
Global Id:	T0603701222
Action Type:	RESPONSE
Date:	10/15/2004
Action:	Monitoring Report - Quarterly
Global Id:	T0603701222
Action Type:	RESPONSE
Date:	11/01/2004
Action:	Soil and Water Investigation Workplan
Global Id:	T0603701222
Action Type:	ENFORCEMENT
Date:	09/25/2001
Action:	Staff Letter
Global Id:	T0603701222
Action Type:	RESPONSE
Date:	08/23/2012
Action:	Request for Closure
Global Id:	T0603701222
Action Type:	RESPONSE
Date:	07/15/2012
Action:	Conceptual Site Model
Global Id:	T0603701222
Action Type:	Other
Date:	03/21/1985
Action:	Leak Reported
Global Id:	T0603701222
Action Type:	RESPONSE
Date:	02/26/2004
Action:	Soil and Water Investigation Report
Global Id:	T0603701222
Action Type:	RESPONSE
Date:	04/15/2003
Action:	Monitoring Report - Quarterly
Global Id:	T0603701222
Action Type:	RESPONSE
Date:	02/26/2004
Action:	Interim Remedial Action Plan
Global Id:	T0603701222
Action Type:	RESPONSE

MAP FINDINGS

Map ID  
Direction  
Distance  
Elevation

Site

Database(s)

EDR ID Number  
EPA ID Number

**METRO DIVISION 7 (Continued)**

S102437802

Date:	07/15/2004
Action:	Soil and Water Investigation Report
Global Id:	T0603701222
Action Type:	RESPONSE
Date:	07/15/2008
Action:	Monitoring Report - Quarterly
Global Id:	T0603701222
Action Type:	RESPONSE
Date:	07/15/2005
Action:	Monitoring Report - Quarterly
Global Id:	T0603701222
Action Type:	RESPONSE
Date:	07/15/2005
Action:	Soil and Water Investigation Report
Global Id:	T0603701222
Action Type:	RESPONSE
Date:	04/15/2006
Action:	Soil and Water Investigation Report
Global Id:	T0603701222
Action Type:	RESPONSE
Date:	07/15/2008
Action:	Soil and Water Investigation Report
Global Id:	T0603701222
Action Type:	RESPONSE
Date:	10/15/2006
Action:	Monitoring Report - Quarterly
Global Id:	T0603701222
Action Type:	RESPONSE
Date:	10/15/2006
Action:	Soil and Water Investigation Report
Global Id:	T0603701222
Action Type:	ENFORCEMENT
Date:	01/30/2007
Action:	Staff Letter
Global Id:	T0603701222
Action Type:	ENFORCEMENT
Date:	12/09/2004
Action:	Staff Letter
Global Id:	T0603701222
Action Type:	RESPONSE
Date:	07/15/2004
Action:	Soil and Water Investigation Report
Global Id:	T0603701222
Action Type:	ENFORCEMENT
Date:	03/05/2003
Action:	13267 Requirement

Map ID  
Direction  
Distance  
Elevation

MAP FINDINGS

Site

Database(s)  
EPA ID Number  
EPA ID Number

S102437802

METRO DIVISION 7 (Continued)

Global Id:	T0603701222
Action Type:	ENFORCEMENT
Date:	09/29/2003
Action:	Notice of Violation
Global Id:	T0603701222
Action Type:	RESPONSE
Date:	07/15/2011
Action:	Conceptual Site Model
Global Id:	T0603701222
Action Type:	RESPONSE
Date:	07/15/2011
Action:	Monitoring Report - Semi-Annually
Global Id:	T0603701222
Action Type:	RESPONSE
Date:	02/26/2013
Action:	Request for Closure - Regulator Responded
Global Id:	T0603701222
Action Type:	RESPONSE
Date:	07/31/2002
Action:	Other Report / Document
Global Id:	T0603701222
Action Type:	RESPONSE
Date:	10/15/2002
Action:	Monitoring Report - Quarterly
Global Id:	T0603701222
Action Type:	ENFORCEMENT
Date:	02/01/2008
Action:	Staff Letter
Global Id:	T0603701222
Action Type:	ENFORCEMENT
Date:	06/07/1999
Action:	Staff Letter
Global Id:	T0603701222
Action Type:	RESPONSE
Date:	01/15/2007
Action:	Monitoring Report - Quarterly
Global Id:	T0603701222
Action Type:	RESPONSE
Date:	01/15/2007
Action:	Soil and Water Investigation Report
Global Id:	T0603701222
Action Type:	RESPONSE
Date:	01/15/2006
Action:	Monitoring Report - Quarterly
Global Id:	T0603701222
Action Type:	RESPONSE

MAP FINDINGS

Map ID  
 Direction  
 Distance  
 Elevation

Site

Database(s)  
 EDR ID Number  
 EPA ID Number

S102437802

**METRO DIVISION 7 (Continued)**

Date: 02/26/2004  
 Action: Soil and Water Investigation Report

Global Id: T0603701222  
 Action Type: ENFORCEMENT  
 Date: 04/21/2004  
 Action: Staff Letter

Global Id: T0603701222  
 Action Type: ENFORCEMENT  
 Date: 06/15/2009  
 Action: Staff Letter

Global Id: T0603701222  
 Action Type: RESPONSE  
 Date: 10/15/2008  
 Action: Conceptual Site Model

Global Id: T0603701222  
 Action Type: RESPONSE  
 Date: 01/15/2009  
 Action: Monitoring Report - Quarterly

Global Id: T0603701222  
 Action Type: RESPONSE  
 Date: 10/15/2008  
 Action: Monitoring Report - Quarterly

Global Id: T0603701222  
 Action Type: RESPONSE  
 Date: 01/15/2005  
 Action: Monitoring Report - Quarterly

Global Id: T0603701222  
 Action Type: RESPONSE  
 Date: 01/15/2005  
 Action: Soil and Water Investigation Report

Global Id: T0603701222  
 Action Type: RESPONSE  
 Date: 04/15/2005  
 Action: Well Installation Report

Global Id: T0603701222  
 Action Type: REMEDIATION  
 Date: 05/04/1992  
 Action: Pump & Treat (P&T) Groundwater

LUST REG 4:  
 Region: 4  
 Regional Board: 04  
 County: Los Angeles  
 Facility Id: 900690025  
 Status: Remedial action (cleanup) Underway  
 Substance: Diesel  
 Substance Quantity: Not reported

Map ID  
Direction  
Distance  
Elevation

MAP FINDINGS

Site

Database(s)

EDR ID Number  
EPA ID Number

**METRO DIVISION 7 (Continued)**

**S102437802**

Local Case No: Not reported  
Case Type: Groundwater  
Abatement Method Used at the Site: Pump and Treat Groundwater  
Global ID: TC603701222  
W Global ID: Not reported  
Staff: DP  
Local Agency: 19000  
Cross Street: ROBERTSON  
Enforcement Type: DLSEL  
Date Leak Discovered: Not reported  
Date Leak First Reported: 3/21/1985  
Date Leak Record Entered: 12/31/1986  
Date Confirmation Began: Not reported  
Date Leak Stopped: Not reported  
Date Case Last Changed on Database: 8/9/2002  
Date the Case was Closed: Not reported  
How Leak Discovered: Not reported  
How Leak Stopped: Not reported  
Cause of Leak: UNK  
Leak Source: UNK  
Operator: Not reported  
Water System: Not reported  
Well Name: Not reported  
Approx. Dist To Production Well (ft): 3178.5619491405575712655748907  
Source of Cleanup Funding: UNK  
Preliminary Site Assessment Workplan Submitted: 3/21/1985  
Preliminary Site Assessment Began: 4/5/1985  
Pollution Characterization Began: 7/11/1985  
Remediation Plan Submitted: 11/11/1993  
Remedial Action Underway: 5/16/1994  
Post Remedial Action Monitoring Began: 3/21/1985  
Enforcement Action Date: Not reported  
Historical Max MTBE Date: 9/21/1999  
Hist Max MTBE Conc in Groundwater: 830  
Hist Max MTBE Conc in Soil: Not reported  
Significant Interim Remedial Action Taken: Yes  
GW Qualifier: Not reported  
Soil Qualifier: Not reported  
Organization: Not reported  
Owner Contact: Not reported  
Responsible Party: MR. JAMES L. SOWELL  
RP Address: ONE GATEWAY PLAZA  
Program: IUST  
Lat/Long: 34.0862101 / -1  
Local Agency Staff: Not reported  
Beneficial Use: Not reported  
Priority: Not reported  
Cleanup Fund Id: Not reported  
Suspended: Not reported  
Assigned Name: Not reported  
Summary: Not reported

**CHMIRS:**

OES Incident Number: 5-0800  
OES notification: 02/04/2005  
OES Date: Not reported  
OES Time: Not reported

Map ID  
Direction  
Distance  
Elevation

MAP FINDINGS

Site

Database(s)

EDR ID Number  
EPA ID Number

S102437802

**METRO DIVISION 7 (Continued)**

Incident Date:	Not reported
<b>Date Completed:</b>	<b>Not reported</b>
Property Use:	Not reported
Agency Id Number:	Not reported
Agency Incident Number:	Not reported
Time Notified:	Not reported
Time Completed:	Not reported
Surrounding Area:	Not reported
Estimated Temperature:	Not reported
Property Management:	Not reported
More Than Two Substances Involved?:	Not reported
Resp Agency Personnel # Of Decontaminated:	Not reported
Responding Agency Personnel # Of Injuries:	Not reported
Responding Agency Personnel # Of Fatalities:	Not reported
Others Number Of Decontaminated:	Not reported
Others Number Of Injuries:	Not reported
Others Number Of Fatalities:	Not reported
Vehicle Make/year:	Not reported
Vehicle License Number:	Not reported
Vehicle State:	Not reported
Vehicle Id Number:	Not reported
CA DOT PUC/ICC Number:	Not reported
Company Name:	Not reported
Reporting Officer Name/ID:	Not reported
Report Date:	Not reported
Facility Telephone:	Not reported
Waterway Involved:	Not reported
Waterway:	Not reported
Spill Site:	Not reported
Cleanup By:	Unknown
Containment:	Not reported
What Happened:	Not reported
Type:	Not reported
Measure:	Not reported
Other:	Not reported
Date/Time:	Not reported
Year:	2005
Agency:	N/A
Incident Date:	2/4/2005 12:00:00 AM
Admin Agency:	L. A. County Fire Prevention
Amount:	Not reported
Contained:	Unknown
Site Type:	Other
E Date:	Not reported
Substance:	oil
Gallons:	0.000000
Unknown:	0
Substance #2:	Not reported
Substance #3:	Not reported
Evacuations:	0
Number of Injuries:	0
Number of Fatalities:	0
#1 Pipeline:	Not reported
#2 Pipeline:	Not reported
#3 Pipeline:	Not reported
#1 Vessel >= 300 Tons:	Not reported
#2 Vessel >= 300 Tons:	Not reported

Map ID  
 Direction  
 Distance  
 Elevation

MAP FINDINGS

Database(s) EDR ID Number  
 EPA ID Number

**METRO DIVISION 7 (Continued)**

**S102437802**

#3 Vessel >= 300 Tons: Not reported  
 Evacs: Not reported  
 Injuries: Not reported  
 Fatals: Not reported  
 Comments: Not reported  
 Description: A company is replacing and underground hoist and they are not cleaning up the oil in the ground.

**ENF:**

Region: 4  
 Facility Id: 221439  
 Agency Name: Not reported  
 Place Type: Facility  
 Place Subtype: Groundwater Cleanup Site  
 Facility Type: All other facilities  
 Agency Type: Not reported  
 # Of Agencies: Not reported  
 Place Latitude: 34.085489  
 Place Longitude: -118.383082  
 SIC Code 1: 4111  
 SIC Desc 1: Local and Suburban Transit  
 SIC Code 2: 4173  
 SIC Desc 2: Terminal and Service Facilities for Motor Vehicle Passenger Transportation  
 SIC Code 3: Not reported  
 SIC Desc 3: Not reported  
 NAICS Code 1: Not reported  
 NAICS Desc 1: Not reported  
 NAICS Code 2: Not reported  
 NAICS Desc 2: Not reported  
 NAICS Code 3: Not reported  
 NAICS Desc 3: Not reported  
 # Of Places: 1  
 Source Of Facility: Ent Action  
 Design Flow: Not reported  
 Threat To Water Quality: Not reported  
 Complexity: Not reported  
 Pretreatment: Not reported  
 Facility Waste Type: Not reported  
 Facility Waste Type 2: Not reported  
 Facility Waste Type 3: Not reported  
 Facility Waste Type 4: Not reported  
 Program: NPDNONMUNIPRCS  
 Program Category1: NPDESWW  
 Program Category2: NPDESWW  
 # Of Programs: 1  
 WDID: Not reported  
 Reg Measure Id: 133020  
 Reg Measure Type: NPDES Permits  
 Region: 4  
 Order #: 97-046  
 Npdes# CA#: CAG834001  
 Major-Minor: Minor  
 Npdes Type: OTH  
 Reclamation: Not reported  
 Dredge Fill Fee: Not reported  
 301H: N  
 Application Fee Amt Received: Not reported

Map ID  
 Direction  
 Distance  
 Elevation

MAP FINDINGS

Database(s)  
 EDR ID Number  
 EPA ID Number

Site

S102437802

METRO DIVISION 7 (Continued)

Status:	Historical
Status Date:	06/22/2012
Effective Date:	05/12/1997
Expiration/Review Date:	01/11/2003
Termination Date:	Not reported
WDR Review - Amend:	Not reported
WDR Review - Revise/Renew:	Not reported
WDR Review - Rescind:	Not reported
WDR Review - No Action Required:	Not reported
WDR Review - Pending:	Not reported
WDR Review - Planned:	Not reported
Status Enrollee:	N
Individual/General:	G
Fee Code:	Not reported
Direction/Voice:	Passive
Enforcement Id(EID):	228745
Region:	4
Order / Resolution Number:	NOV
Enforcement Action Type:	Notice of Violation
Effective Date:	01/30/2001
Adoption/Assuance Date:	01/30/2001
Achieve Date:	Not reported
Termination Date:	03/02/2001
ACL Issuance Date:	Not reported
EPL Issuance Date:	Not reported
Status:	Historical
Title:	Notice of Violation sent 1/30/01 for deficient 3Q00 DMR.
Description:	Notice of Violation sent 1/30/01 for deficient 3Q00 DMR.
Program:	NPDNONMUNIPRCS
Latest Milestone Completion Date:	Not reported
# Of Programs:	1
Total Assessment Amount:	\$0.00
Initial Assessed Amount:	\$0.00
Liability \$ Amount:	\$0.00
Project \$ Amount:	\$0.00
Liability \$ Paid:	\$0.00
Project \$ Completed:	\$0.00
Total \$ Paid/Completed Amount:	\$0.00
Region:	4
Facility Id:	261696
Agency Name:	Los Angeles Cnty Metropolitan Transportation Authority
Place Type:	Facility
Place Subtype:	Not reported
Facility Type:	All other facilities
Agency Type:	County Agency
# Of Agencies:	1
Place Latitude:	34.085489
Place Longitude:	-118.383082
SIC Code 1:	Not reported
SIC Desc 1:	Not reported
SIC Code 2:	Not reported
SIC Desc 2:	Not reported
SIC Code 3:	Not reported
SIC Desc 3:	Not reported
NAICS Code 1:	Not reported
NAICS Desc 1:	Not reported

Map ID  
 Direction  
 Distance  
 Elevation

MAP FINDINGS

Site

Database(s)

EOR ID Number  
 EPA ID Number

**METRO DIVISION 7 (Continued)**

**S102437802**

NAICS Code 2:	Not reported
NAICS Desc 2:	Not reported
NAICS Code 3:	Not reported
NAICS Desc 3:	Not reported
# Of Places:	1
Source Of Facility:	Reg Meas
Design Flow:	Not reported
Threat To Water Quality:	Not reported
Complexity:	Not reported
Pretreatment:	Not reported
Facility Waste Type:	Not reported
Facility Waste Type 2:	Not reported
Facility Waste Type 3:	Not reported
Facility Waste Type 4:	Not reported
Program:	UST
Program Category1:	TANKS
Program Category2:	TANKS
# Of Programs:	1
WDID:	900690025
Reg Measure Id:	167907
Reg Measure Type:	Unregulated
Region:	4
Order #:	Not reported
Npdes# CA#:	Not reported
Major-Minor:	Not reported
Npdes Type:	Not reported
Reclamation:	Not reported
Dredge Fill Fee:	Not reported
301H:	Not reported
Application Fee Amt Received:	Not reported
Status:	Never Active
Status Date:	02/20/2013
Effective Date:	Not reported
Expiration/Review Date:	Not reported
Termination Date:	Not reported
WDR Review - Amend:	Not reported
WDR Review - Revise/Renew:	Not reported
WDR Review - Rescind:	Not reported
WDR Review - No Action Required:	Not reported
WDR Review - Pending:	Not reported
WDR Review - Planned:	Not reported
Status Enrollee:	<b>N</b>
Individual/General:	I
Fee Code:	Not reported
Direction/Voice:	Passive
Enforcement Id(EID):	230109
Region:	4
Order / Resolution Number:	UNKNOWN
Enforcement Action Type:	Staff Enforcement Letter
Effective Date:	04/25/2000
Adoption/Issuance Date:	Not reported
Achieve Date:	Not reported
Termination Date:	04/25/2000
ACL Issuance Date:	Not reported
EPL Issuance Date:	Not reported
Status:	Historical
Title:	Enforcement - 900690025

Map ID  
Direction  
Distance  
Elevation

MAP FINDINGS

Site

Database(s)

EDR ID Number  
EPA ID Number

METRO DIVISION 7 (Continued)

S102437802

Description: Level 1 enforcement letter sent 4/25/00 for FTS groundwater monitoring report.  
Program: UST  
Latest Milestone Completion Date: Not reported  
# Of Programs: 1  
Total Assessment Amount: \$0.00  
Initial Assessed Amount: \$0.00  
Liability \$ Amount: \$0.00  
Project \$ Amount: \$0.00  
Liability \$ Paid: \$0.00  
Project \$ Completed: \$0.00  
Total \$ Paid/Completed Amount: \$0.00

HIST CORTESE:

Region: CORTESE  
Facility County Code: 19  
Reg By: LTNKA  
Reg Id: 900690025

NPDES:

Npdes Number: CAS000001  
Facility Status: Active  
Agency Id: 0  
Region: 4  
Regulatory Measure Id: 188623  
Order No: 97-03-DWQ  
Regulatory Measure Type: Enrollee  
Place Id: Not reported  
WPID: 4 191000492  
Program Type: Industrial  
Adoption Date Of Regulatory Measure: Not reported  
Effective Date Of Regulatory Measure: 03/13/1992  
Expiration Date Of Regulatory Measure: Not reported  
Termination Date Of Regulatory Measure: Not reported  
Discharge Name: Los Angeles County Metropolitan Transportation Authority  
Discharge Address: One Gateway Plaza MS 99 17 2  
Discharge City: Los Angeles  
Discharge State: California  
Discharge Zip: 90012  
RECEIVED DATE: Not reported  
PROCESSED DATE: Not reported  
STATUS CODE NAME: Not reported  
STATUS DATE: Not reported  
PLACE SIZE: Not reported  
PLACE SIZE UNIT: Not reported  
FACILITY CONTACT NAME: Not reported  
FACILITY CONTACT TITLE: Not reported  
FACILITY CONTACT PHONE: Not reported  
FACILITY CONTACT PHONE EXT: Not reported  
FACILITY CONTACT EMAIL: Not reported  
OPERATOR NAME: Not reported  
OPERATOR ADDRESS: Not reported  
OPERATOR CITY: Not reported  
OPERATOR STATE: Not reported  
OPERATOR ZIP: Not reported  
OPERATOR CONTACT NAME: Not reported

Map ID  
Direction  
Distance  
Elevation

MAP FINDINGS

Database(s)  
EDR ID Number  
EPA ID Number

METRO DIVISION 7 (Continued)

S102437802

OPERATOR CONTACT TITLE:	Not reported
OPERATOR CONTACT PHONE:	Not reported
OPERATOR CONTACT PHONE EXT:	Not reported
OPERATOR CONTACT EMAIL:	Not reported
OPERATOR TYPE:	Not reported
DEVELOPER NAME:	Not reported
DEVELOPER ADDRESS:	Not reported
DEVELOPER CITY:	Not reported
DEVELOPER STATE:	Not reported
DEVELOPER ZIP:	Not reported
DEVELOPER CONTACT NAME:	Not reported
DEVELOPER CONTACT TITLE:	Not reported
CONSTYPE LINEAR UTILITY IND:	Not reported
EMERGENCY PHONE NO:	Not reported
EMERGENCY PHONE EXT:	Not reported
CONSTYPE ABOVE GROUND IND:	Not reported
CONSTYPE BELOW GROUND IND:	Not reported
CONSTYPE CABLE LINE IND:	Not reported
CONSTYPE COMM LINE IND:	Not reported
CONSTYPE COMMERCIAL IND:	Not reported
CONSTYPE ELECTRICAL LINE IND:	Not reported
CONSTYPE GAS LINE IND:	Not reported
CONSTYPE INDUSTRIAL IND:	Not reported
CONSTYPE OTHER DESCRIPTION:	Not reported
CONSTYPE OTHER IND:	Not reported
CONSTYPE RECONS IND:	Not reported
CONSTYPE RESIDENTIAL IND:	Not reported
CONSTYPE TRANSPORT IND:	Not reported
CONSTYPE UTILITY DESCRIPTION:	Not reported
CONSTYPE UTILITY IND:	Not reported
CONSTYPE WATER SEWER IND:	Not reported
DIR DISCHARGE USWATER IND:	Not reported
RECEIVING WATER NAME:	Not reported
CERTIFIER NAME:	Not reported
CERTIFIER TITLE:	Not reported
CERTIFICATION DATE:	Not reported
PRIMARY SIC:	Not reported
SECONDARY SIC:	Not reported
TERTIARY SIC:	Not reported
Npdes Number:	Not reported
Facility Status:	Not reported
Agency Id:	Not reported
Region:	4
Regulatory Measure Id:	188623
Order No.:	Not reported
Regulatory Measure Type:	Industrial
Place Id:	Not reported
WDID:	4 191000492
Program Type:	Not reported
Adoption Date Of Regulatory Measure:	Not reported
Effective Date Of Regulatory Measure:	Not reported
Expiration Date Of Regulatory Measure:	Not reported
Termination Date Of Regulatory Measure:	Not reported
Discharge Name:	Not reported
Discharge Address:	Not reported
Discharge City:	Not reported

Map ID  
Direction  
Distance  
Elevation

MAP FINDINGS

Site

Database(s)

EDR ID Number  
EPA ID Number

METRO DIVISION 7 (Continued)

S102437802

Discharge State:	Not reported
Discharge Zip:	Not reported
RECEIVED DATE:	5/9/2008
PROCESSED DATE:	3/13/1992
STATUS CODE NAME:	Active
STATUS DATE:	3/13/1992
PLACE SIZE:	9
PLACE SIZE UNIT:	Acres
FACILITY CONTACT NAME:	Tom Kafalas
FACILITY CONTACT TITLE:	Not reported
FACILITY CONTACT PHONE:	213-922-4887
FACILITY CONTACT PHONE EXT:	Not reported
FACILITY CONTACT EMAIL:	Not reported
OPERATOR NAME:	Los Angeles County Metropolitan Transportation Authority
OPERATOR ADDRESS:	One Gateway Plaza MS 99 17 2
OPERATOR CITY:	Los Angeles
OPERATOR STATE:	California
OPERATOR ZIP:	90012
OPERATOR CONTACT NAME:	Tom Kafalas
OPERATOR CONTACT TITLE:	Not reported
OPERATOR CONTACT PHONE:	213-922-4887
OPERATOR CONTACT PHONE EXT:	Not reported
OPERATOR CONTACT EMAIL:	kafalast@metro.net
OPERATOR TYPE:	County Agency
DEVELOPER NAME:	Not reported
DEVELOPER ADDRESS:	Not reported
DEVELOPER CITY:	Not reported
DEVELOPER STATE:	California
DEVELOPER ZIP:	Not reported
DEVELOPER CONTACT NAME:	Not reported
DEVELOPER CONTACT TITLE:	Not reported
CONSTYPE LINEAR UTILITY IND:	Not reported
EMERGENCY PHONE NO:	213-922-4887
EMERGENCY PHONE EXT:	Not reported
CONSTYPE ABOVE GROUND IND:	Not reported
CONSTYPE BELOW GROUND IND:	Not reported
CONSTYPE CABLE LINE IND:	Not reported
CONSTYPE COMM LINE IND:	Not reported
CONSTYPE COMMERTIAL IND:	Not reported
CONSTYPE ELECTRICAL LINE IND:	Not reported
CONSTYPE GAS LINE IND:	Not reported
CONSTYPE INDUSTRIAL IND:	Not reported
CONSTYPE OTHER DESCRIPTION:	Not reported
CONSTYPE OTHER IND:	Not reported
CONSTYPE RECONS IND:	Not reported
CONSTYPE RESIDENTIAL IND:	Not reported
CONSTYPE TRANSPORT IND:	Not reported
CONSTYPE UTILITY DESCRIPTION:	Not reported
CONSTYPE UTILITY IND:	Not reported
CONSTYPE WATER SEWER IND:	Not reported
DIR DISCHARGE USWATER IND:	N
RECEIVING WATER NAME:	Los Angeles River
CERTIFIER NAME:	Emmanuel Liban
CERTIFIER TITLE:	Deputy Executive Officer, Environment
CERTIFICATION DATE:	30-JUN-15
PRIMARY SIC:	4111-Local and Suburban Transit
SECONDARY SIC:	4173-Terminal and Service Facilities for Motor Vehicle Passenger Transportation

MAP FINDINGS

Map ID Direction Distance Elevation	Site	Database(s)	EDR ID Number EPA ID Number
	<b>METRO DIVISION 7 (Continued)</b>		<b>S102437802</b>
	TERTIARY SIC	Not reported	
<b>U81</b> South 1/8-1/4 0.234 mi. 1236 ft.	<b>CALIFORNIA CARPET CLEANERS</b> 469 N ROBERTSON BLVD BEVERLY HILLS, CA  Site 2 of 4 in cluster U	EDR US Hist Cleaners	1009142434 N/A
<b>Relative:</b> <b>Lower</b>	EDR Historical Cleaners: Name: CALIFORNIA CARPET CLEANERS Year: 1945 Actual: Type: RUGS-CLEANING AND REPAIRING 183 ft.		
<b>W82</b> NNE 1/8-1/4 0.235 mi. 1239 ft.	<b>805 PALM AVE</b> WEST HOLLYWOOD, CA 90069  Site 1 of 5 in cluster W	EDR US Hist Cleaners	1015097494 N/A
<b>Relative:</b> <b>Higher</b>	EDR Historical Cleaners: Name: J B FRENCH CLEANERS Year: 2005 Address: 805 PALM AVE  Name: J B FRENCH CLEANERS Year: 2006 Address: 805 PALM AVE  Name: J B FRENCH DRY CLEANERS LLC Year: 2007 Address: 805 PALM AVE  Name: J B FRENCH DRY CLEANERS LLC Year: 2008 Address: 805 PALM AVE  Name: J B FRENCH CLEANERS Year: 2011 Address: 805 PALM AVE  Name: J B FRENCH CLEANERS Year: 2012 Address: 805 PALM AVE  Actual: 218 ft.		
<b>U83</b> South 1/8-1/4 0.241 mi. 1270 ft.	<b>CARMACK C E</b> 461 N ROBERTSON BLVD LOS ANGELES, CA  Site 3 of 4 in cluster U	EDR US Hist Cleaners	1009189937 N/A
<b>Relative:</b> <b>Lower</b>	EDR Historical Cleaners: Name: CARMACK C E Year: 1933 Actual: Type: LAUNDRIES HAND 182 ft.		

MAP FINDINGS

Map ID  
Direction  
Distance  
Elevation

Site

Database(s)

EDR ID Number  
EPA ID Number

**CARMACK C E (Continued)**

Name: MAYER LUDWIG  
Year: 1937  
Type: CLOTHES PRESSERS AND CLEANERS

1009169937

W84  
NNE  
1/8-1/4  
0.242 mi.  
1280 ft.

**WHITE JACK**  
8791 SANTA MONICA BLVD  
LOS ANGELES, CA

Site 2 of 5 in cluster W

EDR US Hist Auto Stat 1009080265  
N/A

Relative:  
Higher

EDR Historical Auto Stations:

Name: MOON H R  
Year: 1929  
Type: AUTOMOBILE REPAIRING AND SERVICE STATIONS

Actual:  
215 ft.

Name: WHITE JACK  
Year: 1929  
Type: GASOLINE AND OIL SERVICE STATION

Name: LYMAN W N  
Year: 1933  
Type: GASOLINE AND OIL SERVICE STATIONS

U85  
South  
1/8-1/4  
0.242 mi.  
1280 ft.

**WAH WING**  
459 N ROBERTSON BLVD  
LOS ANGELES, CA

Site 4 of 4 in cluster U

EDR US Hist Cleaners 1009191853  
N/A

Relative:  
Lower

EDR Historical Cleaners:

Name: WAH WING  
Year: 1942  
Type: LAUNDRIES ORIENTAL

Actual:  
182 ft.

W86  
NE  
1/4-1/2  
0.252 mi.  
1328 ft.

**SANTA PALM CAR WASH**  
8787 SANTA MONICA BLVD.  
WEST HOLLYWOOD, CA 90069

Site 3 of 5 in cluster W

ENVIROSTOR 1000395324  
LUST N/A  
HIST CORTESE  
LA Co. Site Mitigation

Relative:  
Higher

ENVIROSTOR:

Facility ID: 19750070  
Status: Refer: RWQCB  
Status Date: 05/01/1986  
Site Code: 300153  
Site Type: Evaluation  
Site Type Detailed: Evaluation  
Acres: Not reported  
NPL: NO  
Regulatory Agencies: RWQCB  
Lead Agency: RWQCB  
Program Manager: Not reported  
Supervisor: Hamid Saebfar  
Division Branch: Cleanup Chatsworth  
Assembly: 50

Actual:  
213 ft.

Map ID  
Direction  
Distance  
Elevation

MAP FINDINGS

Database(s) EDR ID Number  
EPA ID Number

SANTA PALM CAR WASH (Continued)

1000395324

Senate: 26  
Special Program: Not reported  
Restricted Use: NO  
Site Mgmt Req: NONE SPECIFIED  
Funding: Not reported  
Latitude: 34.08643  
Longitude: -118.3824  
APN: 4339010032  
Past Use: NONE SPECIFIED  
Potential COC: NONE SPECIFIED  
Confirmed COC: NONE SPECIFIED  
Potential Description: NONE SPECIFIED  
Alias Name: SUNLIN INC / SANTA PALM CAR WASH  
Alias Type: Alternate Name  
Alias Name: WEST HOLLYWOOD / SUNLIN INC  
Alias Type: Alternate Name  
Alias Name: 4339010032  
Alias Type: APN  
Alias Name: CAD982339863  
Alias Type: HWTS Identification Code  
Alias Name: P32049  
Alias Type: PCode  
Alias Name: 300153  
Alias Type: Project Code (Site Code)  
Alias Name: 19750070  
Alias Type: Envirostor ID Number

Completed Info:  
Completed Area Name: PROJECT WIDE  
Completed Sub Area Name: Not reported  
Completed Document Type: \* Order  
Completed Date: 07/18/1990  
Comments: Not reported

Completed Area Name: PROJECT WIDE  
Completed Sub Area Name: Not reported  
Completed Document Type: Triage Meeting  
Completed Date: 07/07/2015  
Comments: Not reported

Future Area Name: Not reported  
Future Sub Area Name: Not reported  
Future Document Type: Not reported  
Future Due Date: Not reported  
Schedule Area Name: Not reported  
Schedule Sub Area Name: Not reported  
Schedule Document Type: Not reported  
Schedule Due Date: Not reported  
Schedule Revised Date: Not reported

LUST:  
Region: STATE  
Global Id: T0603701223  
Latitude: 34.086456  
Longitude: -118.382443  
Case Type: Not reported  
Status: Completed - Case Closed

Map ID  
Direction  
Distance  
Elevation

MAP FINDINGS

Site

Database(s)  
EDR ID Number  
EPA ID Number

SANTA PALM CAR WASH (Continued)

1000395324

Status Date: 03/26/1997  
Lead Agency: Not reported  
Case Worker: YR  
Local Agency: Not reported  
RB Case Number: 900630052  
LOC Case Number: Not reported  
File Location: Not reported  
Potential Media Affect: Aquifer used for drinking water supply  
Potential Contaminants of Concern: Gasoline  
Site History: Not reported

[Click here to access the California GeoTracker records for this facility:](#)

Contact:

Global Id: T0603701223  
Contact Type: Regional Board Caseworker  
Contact Name: YUE RONG  
Organization Name: LOS ANGELES RWQCB (REGION 4)  
Address: 320 W. 4TH ST., SUITE 200  
City: Los Angeles  
Email: yrong@waterboards.ca.gov  
Phone Number: Not reported

Global Id: T0603701223  
Contact Type: Local Agency Caseworker  
Contact Name: JOHN AWUJO  
Organization Name: LOS ANGELES COUNTY  
Address: 900 S FREMONT AVE  
City: ALHAMBRA  
Email: jawujo@dpw.lacounty.gov  
Phone Number: 6264583507

Status History:

Global Id: T0603701223  
Status: Completed - Case Closed  
Status Date: 03/26/1997

Global Id: T0603701223  
Status: Open - Case Begin Date  
Status Date: 04/16/1985

Global Id: T0603701223  
Status: Open - Remediation  
Status Date: 03/10/1989

Global Id: T0603701223  
Status: Open - Remediation  
Status Date: 04/01/1990

Global Id: T0603701223  
Status: Open - Site Assessment  
Status Date: 12/12/1988

Regulatory Activities:

Global Id: T0603701223  
Action Type: Other  
Date: 04/16/1985

Map ID  
Direction  
Distance  
Elevation

MAP FINDINGS

Site

Database(s)

EDR ID Number  
EPA ID Number

**SANTA PALM CAR WASH (Continued)**

1000395324

Action: Leak Reported

Region: STATE  
Global Id: T0603743956  
Latitude: 34.086365  
Longitude: -118.382423  
Case Type: Not reported  
Status: Open - Remediation  
Status Date: 03/28/2011  
Lead Agency: Not reported  
Case Worker: DPP  
Local Agency: Not reported  
RB Case Number: 900690052A  
LOC Case Number: Not reported  
File Location: Regional Board  
Potential Media Affect: Aquifer used for drinking water supply  
Potential Contaminants of Concern: Not reported  
Site History: Not reported

[Click here to access the California GeoTracker records for this facility:](#)

Contact:  
Global Id: T0603743956  
Contact Type: Regional Board Caseworker  
Contact Name: DANIEL PIROTON  
Organization Name: LOS ANGELES RWQCB (REGION 4)  
Address: Not reported  
City: R4 UNKNOWN  
Email: dpirotton@waterboards.ca.gov  
Phone Number: 2135766714

Global Id: T0603743956  
Contact Type: Local Agency Caseworker  
Contact Name: TIM SMITH  
Organization Name: LOS ANGELES COUNTY  
Address: 900 S. FREMONT AVE.  
City: ALHAMBRA  
Email: tsmith@dpw.lacounty.gov  
Phone Number: Not reported

Status History:  
Global Id: T0603743956  
Status: Open - Case Begin. Date  
Status Date: 01/17/2007

Global Id: T0603743956  
Status: Open - Remediation  
Status Date: 02/02/2010

Global Id: T0603743956  
Status: Open - Remediation  
Status Date: 03/28/2011

Global Id: T0603743956  
Status: Open - Site Assessment  
Status Date: 01/17/2007

Map ID  
Direction  
Distance  
Elevation

MAP FINDINGS

Database(s) EDR ID Number  
EPA ID Number

SANTA PALM CAR WASH (Continued)

1000395324

Global Id: T0603743956  
Status: Open - Site Assessment  
Status Date: 09/04/2007

Global Id: T0603743956  
Status: Open - Site Assessment  
Status Date: 05/01/2008

Regulatory Activities:

Global Id: T0603743956  
Action Type: RESPONSE  
Date: 12/30/2008  
Action: Soil and Water Investigation Workplan

Global Id: T0603743956  
Action Type: ENFORCEMENT  
Date: 01/13/2014  
Action: Staff Letter

Global Id: T0603743956  
Action Type: RESPONSE  
Date: 01/15/2013  
Action: Monitoring Report - Semi-Annually

Global Id: T0603743956  
Action Type: RESPONSE  
Date: 05/01/2007  
Action: Other Report / Document

Global Id: T0603743956  
Action Type: RESPONSE  
Date: 07/15/2010  
Action: Monitoring Report - Semi-Annually

Global Id: T0603743956  
Action Type: Other  
Date: 01/17/2007  
Action: Leak Reported

Global Id: T0603743956  
Action Type: ENFORCEMENT  
Date: 05/07/2015  
Action: Health and Safety Code Section 25296.10(c)

Global Id: T0603743956  
Action Type: ENFORCEMENT  
Date: 06/15/2009  
Action: Staff Letter

Global Id: T0603743956  
Action Type: RESPONSE  
Date: 04/15/2009  
Action: Soil and Water Investigation Workplan

Global Id: T0603743956  
Action Type: RESPONSE  
Date: 10/15/2007

MAP FINDINGS

Map ID  
 Direction  
 Distance  
 Elevation

Site

Database(s)

EDR ID Number  
 EPA ID Number

SANTA PALM CAR WASH (Continued)

1000395324

Action:	Soil and Water Investigation Report
Global Id:	T0603743956
Action Type:	RESPONSE
Date:	04/15/2012
Action:	Monitoring Report - Quarterly
Global Id:	T0603743956
Action Type:	ENFORCEMENT
Date:	09/30/2013
Action:	Staff Letter
Global Id:	T0603743956
Action Type:	ENFORCEMENT
Date:	12/07/2012
Action:	Staff Letter
Global Id:	T0603743956
Action Type:	RESPONSE
Date:	04/15/2010
Action:	Soil and Water Investigation Report
Global Id:	T0603743956
Action Type:	RESPONSE
Date:	08/31/2007
Action:	Soil and Water Investigation Workplan
Global Id:	T0603743956
Action Type:	RESPONSE
Date:	07/15/2012
Action:	Monitoring Report - Quarterly
Global Id:	T0603743956
Action Type:	RESPONSE
Date:	07/15/2011
Action:	Interim Remedial Action Report
Global Id:	T0603743956
Action Type:	RESPONSE
Date:	06/01/2010
Action:	Interim Remedial Action Report
Global Id:	T0603743956
Action Type:	RESPONSE
Date:	07/15/2011
Action:	Monitoring Report - Semi-Annually
Global Id:	T0603743956
Action Type:	RESPONSE
Date:	04/15/2008
Action:	Conceptual Site Model
Global Id:	T0603743956
Action Type:	RESPONSE
Date:	04/15/2008
Action:	Monitoring Report - Quarterly

Map ID  
Direction  
Distance  
Elevation

MAP FINDINGS

Site

Database(s)

EOR ID Number  
EPA ID Number

SANTA PALM CAR WASH (Continued)

1000395324

Global Id:	T0603743956
Action Type:	RESPONSE
Date:	01/15/2008
Action:	Interim Remedial Action Report
Global Id:	T0603743956
Action Type:	RESPONSE
Date:	01/15/2008
Action:	Soil and Water Investigation Workplan
Global Id:	T0603743956
Action Type:	RESPONSE
Date:	12/21/2009
Action:	Interim Remedial Action Plan
Global Id:	T0603743956
Action Type:	ENFORCEMENT
Date:	01/23/2009
Action:	Staff Letter
Global Id:	T0603743956
Action Type:	RESPONSE
Date:	07/15/2014
Action:	Monitoring Report - Semi-Annually
Global Id:	T0603743956
Action Type:	RESPONSE
Date:	01/15/2015
Action:	Monitoring Report - Semi-Annually
Global Id:	T0603743956
Action Type:	ENFORCEMENT
Date:	03/28/2011
Action:	Staff Letter
Global Id:	T0603743956
Action Type:	ENFORCEMENT
Date:	06/19/2007
Action:	Staff Letter
Global Id:	T0603743956
Action Type:	RESPONSE
Date:	10/15/2015
Action:	Monitoring Report - Quarterly
Global Id:	T0603743956
Action Type:	RESPONSE
Date:	04/15/2010
Action:	Monitoring Report - Quarterly
Global Id:	T0603743956
Action Type:	RESPONSE
Date:	07/15/2013
Action:	Monitoring Report - Semi-Annually
Global Id:	T0603743956
Action Type:	RESPONSE

Map ID  
Direction  
Distance  
Elevation

MAP FINDINGS

Site

Database(s)

EOR ID Number  
EPA ID Number

SANTA PALM CAR WASH (Continued)

1000395324

Date:	07/15/2015
Action:	Monitoring Report - Quarterly
Global Id:	T0603743956
Action Type:	ENFORCEMENT
Date:	02/28/2007
Action:	Staff Letter
Global Id:	T0603743956
Action Type:	ENFORCEMENT
Date:	01/05/2010
Action:	Staff Letter
Global Id:	T0603743956
Action Type:	RESPONSE
Date:	11/21/2012
Action:	Interim Remedial Action Plan - Regulator Responded
Global Id:	T0603743956
Action Type:	RESPONSE
Date:	03/15/2013
Action:	Interim Remedial Action Plan - Regulator Responded
Global Id:	T0603743956
Action Type:	ENFORCEMENT
Date:	01/25/2008
Action:	Staff Letter
Global Id:	T0603743956
Action Type:	ENFORCEMENT
Date:	09/18/2008
Action:	Notice to Comply
Global Id:	T0603743956
Action Type:	ENFORCEMENT
Date:	02/02/2010
Action:	Staff Letter
Global Id:	T0603743956
Action Type:	Other
Date:	01/17/2007
Action:	Leak Discovery
Global Id:	T0603743956
Action Type:	RESPONSE
Date:	02/05/2015
Action:	Request for Closure - Regulator Responded
Global Id:	T0603743956
Action Type:	ENFORCEMENT
Date:	10/29/2007
Action:	Staff Letter
Global Id:	T0603743956
Action Type:	REMEDATION
Date:	03/01/2010
Action:	Soil Vapor Extraction (SVE)

Map ID  
 Direction  
 Distance  
 Elevation

MAP FINDINGS

Database(s)      EDR ID Number  
 EPA ID Number

**SANTA PALM CAR WASH (Continued)**

1000395324

HIST CORTESE:  
 Region:                   CORTESE  
 Facility County Code:   19  
 Reg By:                   LTNKA  
 Reg Id:                   900690052

LA Co. Site Mitigation:  
 Facility ID:           FA0023978  
 Site ID:               SD0011274  
 Jurisdiction:        State  
 Case ID:              RO0011274  
 Abated:              Not reported  
 Assigned To:        Not reported  
 Entered Date:       05/11/2004

W87  
 NE  
 1/4-1/2  
 0.252 mi.  
 1328 ft.

**SANTA PALM CAR WASH  
 8787 SANTA MONICA BLVD  
 LOS ANGELES, CA 90069**

LUST      1000395325  
 HIST UST    N/A

Site 4 of 5 in cluster W

Relative:  
 Higher

LUST REG 4:  
 Region:                   4  
 Regional Board:        04  
 County:                 Los Angeles  
 Facility Id:             900690052  
 Status:                 Case Closed  
 Substance:             Gasoline  
 Substance Quantity:   Not reported  
 Local Case No:         Not reported  
 Case Type:             Groundwater  
 Abatement Method Used at the Site:   VSGTED  
 Global ID:             T06037D1223  
 W Global ID:           Not reported  
 Staff:                 UNK  
 Local Agency:         19000  
 Cross Street:         SAN VICENTE  
 Enforcement Type:     Not reported  
 Date Leak Discovered:   Not reported  
 Date Leak First Reported:               4/16/1985  
 Date Leak Record Entered: 12/31/1985  
 Date Confirmation Began:   Not reported  
 Date Leak Stopped:       Not reported  
 Date Case Last Changed on Database:   5/30/1997  
 Date the Case was Closed:               3/26/1997  
 How Leak Discovered:   Not reported  
 How Leak Stopped:      Not reported  
 Cause of Leak:         UNK  
 Leak Source:           UNK  
 Operator:              Not reported  
 Water System:         Not reported  
 Well Name:             Not reported  
 Approx. Dist To Production Well (ft):   3307.0199016488305183207468844  
 Source of Cleanup Funding:               UNK  
 Preliminary Site Assessment Workplan Submitted: Not reported  
 Preliminary Site Assessment Began:      Not reported  
 Pollution Characterization Began:       12/12/1988

Actual:  
 213 ft.

Map ID  
Direction  
Distance  
Elevation

MAP FINDINGS

Database(s) EDR ID Number  
EPA ID Number

SANTA PALM CAR WASH (Continued)

1000395325

Remediation Plan Submitted 3/10/1989  
Remedial Action Underway: 4/1/1990  
Post Remedial Action Monitoring Began: Not reported  
Enforcement Action Date: Not reported  
Historical Max MTBE Date 1/1/1965  
Hist Max MTBE Conc in Groundwater: 9.4  
Hist Max MTBE Conc in Soil: Not reported  
Significant Interim Remedial Action Taken: Yes  
GW Qualifier: Not reported  
Soil Qualifier: Not reported  
Organization: Not reported  
Owner Contact: Not reported  
Responsible Party: SUNLINE CORPORATION  
RP Address: 8787 SANTA MONICA BLVD., WEST HOLLYWOOD CA 90069  
Program: LUST  
Lat/Long: 34.0867881 / -1  
Local Agency Staff: Not reported  
Beneficial Use: Not reported  
Priority: Not reported  
Cleanup Fund Id: Not reported  
Suspended: Not reported  
Assigned Name: Not reported  
Summary \*MATERIAL CHANGE FOR NPDES PERMIT RECEIVED 06/23/86 \*\*JAY DAS NOW  
HANDLING CASE FROM DAB 5/30/97 -  
SUMMARY OF ON & OFF-SITE WELL ABANDONMENT

HIST UST:

Region: STATE  
Facility ID: 00000051004  
Facility Type: Other  
Other Type: CAR WASH  
Contact Name: Not reported  
Telephone: 2136597888  
Owner Name: SUNLIN INC. DBA SANTA PALM CAR  
Owner Address: 8787 SANTA MONICA BL.  
Owner City,St,Zip: LOS ANGELES, CA 90069  
Total Tanks: 0002

Tank Num: 001  
Container Num: 1  
Year Installed: Not reported  
Tank Capacity: 00010000  
Tank Used for: PRODUCT  
Type of Fuel: UNLEADED  
Container Construction Thickness: Not reported  
Leak Detection: Stock Inventor

Tank Num: 002  
Container Num: 2  
Year Installed: Not reported  
Tank Capacity: 00010000  
Tank Used for: PRODUCT  
Type of Fuel: PREMIUM  
Container Construction Thickness: Not reported  
Leak Detection: Stock Inventor

MAP FINDINGS

Map ID  
Direction  
Distance  
Elevation

Site

Database(s)

CDR ID Number  
EPA ID Number

**W88**      **WEST HOLLYWOOD/SUNLIN, INC./SANTA PALM CAR WASH**      **CA BOND EXP. PLAN**      **S1008334B1**  
**NE**      **8787 SANTA MONICA BOULEVARD**  
**1/4-1/2**      **WEST HOLLYWOOD, CA 90069**  
**0.252 mi.**  
**1328 ft.**      **Site 5 of 5 In cluster W**

**Relative:**      **CA BOND EXP. PLAN:**  
**Higher**      **Responsible Party:**      **RWQCB REFERRAL SITE**  
                  **Project Revenue Source Company:**      **Not reported**  
                  **Project Revenue Source Addr:**      **Not reported**  
**Actual:**      **Project Revenue Source City,St,Zip:**      **Not reported**  
**213 ft.**      **Project Revenue Source Desc:**      **This site is being remediated by the RPs with oversight by the RWQCB. Consequently, there are no plans to spend Bond funds for this site at this time. Sunlin, Inc., operates the Santa Palm Car Wash. The facility sold unleaded gasoline which was stored in underground tanks. Beginning in March, 1985, complaints of strong gasoline odors were received from residents in the vicinity. Unleaded gasoline has been identified on the surface of the ground water beneath the car wash and downgradient. Gasoline contains benzene, ethyl benzene, xylene, and toluene. A plume of gasoline contamination exists in an elongated 900 foot northwest-southeast direction. The contamination is found in the soil and ground water. Ongoing air monitoring now shows no elevated hydrocarbons in residences. Three ground water treatment systems are currently online and were designed to further reduce contaminant levels in the ground water. The Regional Water Quality Control Board is the lead agency for ongoing ground water remedial activities to recover free product and contaminated ground water. In June, 1985, the Department made a determination of imminent or substantial endangerment and a RAO ordered the potentially responsible parties (PRPs) to initiate immediate interim remedial measures. The PRPs have three ground water treatment systems online. The dates for the systems' initiation are: June 19, 1985, January 27, 1986, and August 25, 1986. A fourth system should be online November, 1988.**

**Site Description:**

**Hazardous Waste Desc:**

**Threat To Public Health & Env:**

**Site Activity Status:**

**89**      **ABE JIZHAK(RESIDENT)**      **Notify 65**      **S100178103**  
**ENE**      **733 HUNTLY DRIVE**  
**1/4-1/2**      **WEST HOLLYWOOD, CA 90069**  
**0.253 mi.**  
**1335 ft.**

**Relative:**      **NOTIFY 65:**  
**Lower**      **Date Reported:**      **Not reported**  
                  **Staff Initials:**      **Not reported**  
**Actual:**      **Board File Number:**      **Not reported**  
**185 ft.**      **Facility Type:**      **Not reported**  
                  **Discharge Date:**      **Not reported**  
                  **Incident Description:**      **90069-5045**

**90**      **CHEVRON #9-8156**      **LUST**      **S102427323**  
**WSW**      **9098 SANTA MONICA BLVD**      **HIST CORTESE**      **N/A**  
**1/4-1/2**      **WEST HOLLYWOOD, CA 90069**  
**0.299 mi.**  
**1579 ft.**

**Relative:**      **LUST:**  
**Higher**      **Region:**      **STATE**  
                  **Global Id:**      **T0603701229**  
**Actual:**      **Latitude:**      **34.080998**  
**226 ft.**      **Longitude:**      **-118.389204**

Map ID  
Direction  
Distance  
Elevation

MAP FINDINGS

Site

Database(s)  
EPA ID Number  
EDR ID Number

**CHEVRON #9-8156 (Continued)**

**S102427323**

Case Type: Not reported  
Status: Completed - Case Closed  
Status Date: 08/01/1996  
Lead Agency: Not reported  
Case Worker: YR  
Local Agency: Not reported  
RB Case Number: 900690143  
LOC Case Number: Not reported  
File Location: Not reported  
Potential Media Affect: Aquifer used for drinking water supply  
Potential Contaminants of Concern: Gasoline  
Site History: Not reported

[Click here to access the California GeoTracker records for this facility.](#)

Contact:

Global Id: T0603701229  
Contact Type: Regional Board Caseworker  
Contact Name: YUE RONG  
Organization Name: LOS ANGELES RWQCB (REGION 4)  
Address: 320 W. 4TH ST . SUITE 200  
City: Los Angeles  
Email: yrong@waterboards.ca.gov  
Phone Number: Not reported

Global Id: T0603701229  
Contact Type: Local Agency Caseworker  
Contact Name: JOHN AWUJO  
Organization Name: LOS ANGELES COUNTY  
Address: 900 S FREMONT AVE  
City: ALHAMBRA  
Email: jawujo@dpw.lacounty.gov  
Phone Number: 6264583507

Status History:

Global Id: T0603701229  
Status: Completed - Case Closed  
Status Date: 08/01/1996

Global Id: T0603701229  
Status: Open - Case Begin Date  
Status Date: 07/31/1985

Global Id: T0603701229  
Status: Open - Site Assessment  
Status Date: 04/15/1988

Global Id: T0603701229  
Status: Open - Verification Monitoring  
Status Date: 09/11/1988

Regulatory Activities:

Global Id: T0603701229  
Action Type: Other  
Date: 07/31/1985  
Action: Leak Reported

Map ID  
Direction  
Distance  
Elevation

MAP FINDINGS

Site

Database(s) EDR ID Number  
EPA ID Number

CHEVRON #9-6156 (Continued)

5102427323

LUST REG 4:

Region:	4	
Regional Board:	04	
County:	Los Angeles	
Facility Id:	900690143	
Status:	Case Closed	
Substance:	Gasoline	
Substance Quantity:	Not reported	
Local Case No:	Not reported	
Case Type:	Groundwater	
Abatement Method Used at the Site:	Excavate and Dispose	
Global ID:	T0603701229	
W Global ID:	Not reported	
Staff:	UNK	
Local Agency:	19000	
Cross Street:	DOHENY	
Enforcement Type:	Not reported	
Date Leak Discovered:	Not reported	
Date Leak First Reported:	7/31/1985	
Date Leak Record Entered:	12/31/1986	
Date Confirmation Began:	Not reported	
Date Leak Stopped:	Not reported	
Date Case Last Changed on Database:	2/7/1996	
Date the Case was Closed:	8/1/1996	
How Leak Discovered:	Not reported	
How Leak Stopped:	Not reported	
Cause of Leak:	UNK	
Leak Source:	UNK	
Operator:	Not reported	
Water System:	Not reported	
Well Name:	Not reported	
Approx. Dist To Production Well (ft):	350.52190519/90587444617730559	
Source of Cleanup Funding:	UNK	
Preliminary Site Assessment Workplan Submitted:	Not reported	
Preliminary Site Assessment Began:	Not reported	
Pollution Characterization Began:	4/15/1988	
Remediation Plan Submitted:	Not reported	
Remedial Action Underway:	Not reported	
Post Remedial Action Monitoring Began:	9/11/1988	
Enforcement Action Date:	Not reported	
Historical Max MTBE Date:	Not reported	
Hist Max MTBE Conc in Groundwater:	Not reported	
Hist Max MTBE Conc in Soil:	Not reported	
Significant Interim Remedial Action Taken:	Yes	
GW Qualifier:	Not reported	
Soil Qualifier:	Not reported	
Organization:	Not reported	
Owner Contact:	Not reported	
Responsible Party:	CHEVRON U.S.A. PRODUCTS CO	
RP Address:	P.O. BOX 2833, LA BREA CA 90632-2833	
Program:	LUST	
Lat/Long:	34.0807432 / -1	
Local Agency Staff:	Not reported	
Beneficial Use:	Not reported	
Priority:	Not reported	
Cleanup Fund Id:	Not reported	
Suspended:	Not reported	

MAP FINDINGS

Map ID  
 Direction  
 Distance  
 Elevation

Site

Database(s)

EDR ID Number  
 EPA ID Number

**CHEVRON #9-6156 (Continued)**

**S102427323**

Assigned Name: Not reported  
 Summary: Not reported

HIST CORTESE.  
 Region: CORTESE  
 Facility County Code: 19  
 Reg By: LTNKA  
 Reg Id: 900690143

**91**  
**NE**  
 1/4-1/2  
 0.308 mi.  
 1625 ft.

**PACIFIC BELL**  
**8759 SANTA MONICA BLVD W**  
**WEST HOLLYWOOD, CA 90069**

**LUST** 1000250073  
**SWEEPS UST** N/A  
**HIST UST**  
**HIST CORTESE**

**Relative:**  
**Higher**

**LUST:**  
 Region: STATE  
 Global Id: T0603702711  
 Latitude: 34.0865915  
 Longitude: -118.3617277  
 Case Type: Not reported  
 Status: Completed - Case Closed  
 Status Date: 12/12/1995  
 Lead Agency: Not reported  
 Case Worker: YR  
 Local Agency: Not reported  
 RB Case Number: I-00447  
 LOC Case Number: Not reported  
 File Location: Not reported  
 Potential Media Affect: Soil  
 Potential Contaminants of Concern: Gasoline  
 Site History: Not reported

**Actual:**  
 213 ft.

[Click here to access the California GeoTracker records for this facility.](#)

**Contact:**  
 Global Id: T0603702711  
 Contact Type: Regional Board Caseworker  
 Contact Name: YUE RONG  
 Organization Name: LOS ANGELES RWQCB (REGION 4)  
 Address: 320 W. 4TH ST., SUITE 200  
 City: Los Angeles  
 Email: yrong@waterboards.ca.gov  
 Phone Number: Not reported

Global Id: T0603702711  
 Contact Type: Local Agency Caseworker  
 Contact Name: JOHN AWUJO  
 Organization Name: LOS ANGELES COUNTY  
 Address: 900 S FREMONT AVE  
 City: ALHAMBRA  
 Email: jawujo@dpw.lacounty.gov  
 Phone Number: 6264583507

**Status History:**  
 Global Id: T0603702711  
 Status: Completed - Case Closed

Map ID  
Direction  
Distance  
Elevation

MAP FINDINGS

Database(s) EDR ID Number  
EPA ID Number

Site

1000250073

PACIFIC BELL (Continued)

Status Date: 12/12/1995  
Global Id: T0603702711  
Status: Open - Case Begin Date  
Status Date: 04/04/1985  
Global Id: T0603702711  
Status: Open - Site Assessment  
Status Date: 04/15/1988  
Global Id: T0603702711  
Status: Open - Verification Monitoring  
Status Date: 09/19/1995

Regulatory Activities:

Global Id: T0603702711  
Action Type: Other  
Date: 12/18/1986  
Action: Leak Discovery  
Global Id: T0603702711  
Action Type: Other  
Date: 04/04/1985  
Action: Leak Reported

LUJST REG 4.

Region: 4  
Regional Board: 04  
County: Los Angeles  
Facility Id: I-00447  
Status: Case Closed  
Substance: Gasoline  
Substance Quantity: Not reported  
Local Case No: Not reported  
Case Type: Soil  
Abatement Method Used at the Site: Excavate and Dispose  
Global ID: T0603702711  
W Global ID: Not reported  
Staff: UNK  
Local Agency: 19000  
Cross Street: SAN VICENTE  
Enforcement Type: Not reported  
Date Leak Discovered: 12/18/1986  
Date Leak First Reported: 4/4/1985  
Date Leak Record Entered: 12/31/1986  
Date Confirmation Began: Not reported  
Date Leak Stopped: Not reported  
Date Case Last Changed on Database: 12/12/1995  
Date the Case was Closed: 12/12/1995  
How Leak Discovered: Subsurface Monitoring  
How Leak Stopped: Not reported  
Cause of Leak: UNK  
Leak Source: UNK  
Operator: Not reported  
Water System: Not reported

MAP FINDINGS

Map ID  
Direction  
Distance  
Elevation

Site

Database(s)

EDR ID Number  
EPA ID Number

1000250073

**PACIFIC BELL (Continued)**

Well Name:	Not reported	3445.0842905202169507280252685
Approx. Dist To Production Well (ft):	UNK	
Source of Cleanup Funding:	Not reported	
Preliminary Site Assessment Workplan Submitted:	Not reported	
Preliminary Site Assessment Began:	4/15/1988	
Pollution Characterization Began:	Not reported	
Remediation Plan Submitted:	Not reported	
Remedial Action Underway:	9/19/1995	
Post Remedial Action Monitoring Began:	Not reported	
Enforcement Action Date:	Not reported	
Historical Max MTBE Date:	Not reported	
Hist Max MTBE Conc in Groundwater:	Not reported	
Hist Max MTBE Conc in Soil:	Not reported	
Significant Interim Remedial Action Taken:	Not reported	
GW Qualifier:	Not reported	
Soil Qualifier:	Not reported	
Organization:	Not reported	
Owner Contact:	Not reported	
Responsible Party:	BLANK RP	
RP Address:	C	
Program:	LUST	
Lat/Long:	34.0870131 / -1	
Local Agency Staff:	Not reported	
Beneficial Use:	Not reported	
Priority:	Not reported	
Cleanup Fund Id:	Not reported	
Suspended:	Not reported	
Assigned Name:	Not reported	
Summary:	CASE WAS 900690043 PIPING LEAK DEFERRED TO JAY 4/4/85 CASE NFA 7/14/88! CASE I-447 LOP SENT TO CRWQCB ASSIGNED TO NA	

**SWEEPS UST:**

Status:	Not reported
Comp Number:	447
Number:	Not reported
Board Of Equalization:	44-001027
Referral Date:	Not reported
Action Date:	Not reported
Created Date:	Not reported
Owner Tank Id:	Not reported
SWRCB Tank Id:	19-000-000447-000002
Tank Status:	Not reported
Capacity:	280
Active Date:	Not reported
Tank Use:	OIL
STG:	WASTE
Content:	Not reported
Number Of Tanks:	1

**HIST UST:**

Region:	STATE
Facility ID:	00000061222
Facility Type:	Other
Other Type:	SIC 4800
Contact Name:	E.J. KOEHLER
Telephone:	4155426758

MAP FINDINGS

Map ID  
Direction  
Distance  
Elevation

Site

Database(s)

EDR ID Number  
EPA ID Number

1000250073

**PACIFIC BELL (Continued)**

Owner Name: PACIFIC BELL  
Owner Address: 370 THIRD STREET  
Owner City, St, Zip: SAN FRANCISCO, CA 94107  
Total Tanks: 0003

Tank Num: 001  
Container Num: 1  
Year Installed: 1948  
Tank Capacity: 00009000  
Tank Used for: PRODUCT  
Type of Fuel: UNLEADED  
Container Construction Thickness: Not reported  
Leak Detection: None

Tank Num: 002  
Container Num: 2  
Year Installed: 1948  
Tank Capacity: 00000280  
Tank Used for: WASTE  
Type of Fuel: WASTE OIL  
Container Construction Thickness: Not reported  
Leak Detection: None

Tank Num: 003  
Container Num: 3  
Year Installed: 1948  
Tank Capacity: 00000120  
Tank Used for: PRODUCT  
Type of Fuel: Not reported  
Container Construction Thickness: Not reported  
Leak Detection: None

HIST CORTESE:  
Region: CORTESE  
Facility County Code: 19  
Reg By: LTNKA  
Reg Id: 1-00447

X92  
NE  
1/4-1/2  
0.371 mi.  
1961 ft.

**FD 8725 PROPERTY LLC  
8725 SANTA MONICA BLVD.  
WEST HOLLYWOOD, CA 90069**

**Site 1 of 2 in cluster X**

RCRA-SQG 1000441912  
SLIC CAD981987367  
ENF

Relative:  
Higher

RCRA-SQG  
Date form received by agency: 02/25/2008  
Facility name: FD 8725 PROPERTY LLC  
Facility address: 8725 SANTA MONICA BLVD.  
WEST HOLLYWOOD, CA 90069  
EPA ID: CAD981967367  
Mailing address: 12121 WILSHIRE BLVD. SUITE 512  
LOS ANGELES, CA 90025  
Contact: FRED DAMAVANDI  
Contact address: Not reported  
Contact country: US  
Contact telephone: (310) 442-9210

Actual:  
216 ft.

Map ID  
Direction  
Distance  
Elevation

MAP FINDINGS

Database(s)  
EDR ID Number  
EPA ID Number

Site

1000441912

FD 8725 PROPERTY LLC (Continued)

Contact email: Not reported  
EPA Region: D9  
Classification: Small Small Quantity Generator  
Description: Handler: generates more than 100 and less than 1000 kg of hazardous waste during any calendar month and accumulates less than 6000 kg of hazardous waste at any time; or generates 100 kg or less of hazardous waste during any calendar month, and accumulates more than 1000 kg of hazardous waste at any time

Owner/Operator Summary:

Owner/operator name: FRD RESIDENTIAL, LLC  
Owner/operator address: 12121 WILSHIRE BLVD. SUITE 512  
LOS ANGELES, CA 90025  
Owner/operator country: US  
Owner/operator telephone: Not reported  
Legal status: Private  
Owner/Operator Type: Owner  
Owner/Op start date: 10/07/2003  
Owner/Op end date: Not reported

Owner/operator name: B725 L L C ATTN FRED DEMAVANDI  
Owner/operator address: 12121 WILSHIRE BLVD STE 512  
LOS ANGELES, CA 90025  
Owner/operator country: Not reported  
Owner/operator telephone: (310) 442-9240  
Legal status: Private  
Owner/Operator Type: Owner  
Owner/Op start date: Not reported  
Owner/Op end date: Not reported

Owner/operator name: NOT REQUIRED  
Owner/operator address: NOT REQUIRED  
NOT REQUIRED, ME 99999  
Owner/operator country: Not reported  
Owner/operator telephone: (415) 555-1212  
Legal status: Private  
Owner/Operator Type: Operator  
Owner/Op start date: Not reported  
Owner/Op end date: Not reported

Owner/operator name: WORLEYPASONS KOMEX  
Owner/operator address: Not reported  
Not reported  
Owner/operator country: US  
Owner/operator telephone: Not reported  
Legal status: Private  
Owner/Operator Type: Operator  
Owner/Op start date: 01/01/2000  
Owner/Op end date: Not reported

Handler Activities Summary:

U.S. importer of hazardous waste: No  
Mixed waste (haz. and radioactive): No  
Recycler of hazardous waste: No  
Transporter of hazardous waste: No  
Treater, storer or disposer of HW: No

Map ID  
Direction  
Distance  
Elevation

MAP FINDINGS

EDR ID Number  
EPA ID Number

FD 8725 PROPERTY LLC (Continued)

1000441912

Underground injection activity: No  
On-site burner exemption: No  
Furnace exemption: No  
Used oil fuel burner: No  
Used oil processor: No  
Used oil refiner: No  
Used oil fuel marketer to burner: No  
Used oil Specification marketer: No  
Used oil transfer facility: No  
Used oil transporter: No

Waste code: F001  
Waste name: THE FOLLOWING SPENT HALOGENATED SOLVENTS USED IN DEGREASING: TETRACHLOROETHYLENE, TRICHLOROETHYLENE, METHYLENE CHLORIDE, 1,1,1-TRICHLOROETHANE, CARBON TETRACHLORIDE AND CHLORINATED FLUOROCARBONS; ALL SPENT SOLVENT MIXTURES/BLENDS USED IN DEGREASING CONTAINING, BEFORE USE, A TOTAL OF TEN PERCENT OR MORE (BY VOLUME) OF ONE OR MORE OF THE ABOVE HALOGENATED SOLVENTS OR THOSE SOLVENTS LISTED IN F002, F004, AND F005; AND STILL BOTTOMS FROM THE RECOVERY OF THESE SPENT SOLVENTS AND SPENT SOLVENT MIXTURES.

Historical Generators:

Date form received by agency: 02/16/2007  
Site name: FD 8725 PROPERTY LLC  
Classification: Small Quantity Generator

Waste code: F002  
Waste name: THE FOLLOWING SPENT HALOGENATED SOLVENTS: TETRACHLOROETHYLENE, METHYLENE CHLORIDE, TRICHLOROETHYLENE, 1,1,1-TRICHLOROETHANE, CHLOROBENZENE, 1,1,2-TRICHLORO-1,2,2-TRIFLUOROETHANE, ORTHO-DICHLOROBENZENE, TRICHLOROFLUOROMETHANE, AND 1,1,2-TRICHLOROETHANE; ALL SPENT SOLVENT MIXTURES/BLENDS CONTAINING, BEFORE USE, A TOTAL OF TEN PERCENT OR MORE (BY VOLUME) OF ONE OR MORE OF THE ABOVE HALOGENATED SOLVENTS OR THOSE SOLVENTS LISTED IN F001, F004, AND F005, AND STILL BOTTOMS FROM THE RECOVERY OF THESE SPENT SOLVENTS AND SPENT SOLVENT MIXTURES.

Date form received by agency: 01/24/2002  
Site name: FORMER CANYON CLEANERS  
Classification: Small Quantity Generator

Date form received by agency: 01/24/2002  
Site name: FORMER CANYON CLEANERS  
Classification: Large Quantity Generator

Waste code: D001  
Waste name: IGNITABLE WASTE

Waste code: F002  
Waste name: THE FOLLOWING SPENT HALOGENATED SOLVENTS: TETRACHLOROETHYLENE, METHYLENE CHLORIDE, TRICHLOROETHYLENE, 1,1,1-TRICHLOROETHANE, CHLOROBENZENE, 1,1,2-TRICHLORO-1,2,2-TRIFLUOROETHANE, ORTHO-DICHLOROBENZENE, TRICHLOROFLUOROMETHANE, AND 1,1,2-TRICHLOROETHANE; ALL SPENT SOLVENT MIXTURES/BLENDS CONTAINING, BEFORE USE, A TOTAL OF TEN PERCENT OR MORE (BY VOLUME) OF ONE OR MORE OF THE ABOVE HALOGENATED SOLVENTS OR THOSE SOLVENTS LISTED IN F001, F004, AND F005; AND STILL BOTTOMS FROM THE RECOVERY OF THESE SPENT SOLVENTS AND

Map ID  
Direction  
Distance  
Elevation

MAP FINDINGS

Site

Database(s)  
EDR ID Number  
EPA ID Number

FD 8725 PROPERTY LLC (Continued)

1000441912

SPENT SOLVENT MIXTURES.

Violation Status: No violations found

SLIC REG 4:

Region: 4  
Facility Status: Remediation  
SLIC: 0926  
Substance: VOCs  
Staff: GJH

ENF:

Region: 4  
Facility Id: 213084  
Agency Name: Elliott Enterprises, Inc.  
Place Type: Facility  
Place Subtype: Not reported  
Facility Type: Not reported  
Agency Type: Privately-Owned Business  
# Of Agencies: 1  
Place Latitude: 34.087145  
Place Longitude: -118.380835  
SIC Code 1: Not reported  
SIC Desc 1: Not reported  
SIC Code 2: Not reported  
SIC Desc 2: Not reported  
SIC Code 3: Not reported  
SIC Desc 3: Not reported  
NAICS Code 1: Not reported  
NAICS Desc 1: Not reported  
NAICS Code 2: Not reported  
NAICS Desc 2: Not reported  
NAICS Code 3: Not reported  
NAICS Desc 3: Not reported  
# Of Places: 1  
Source Of Facility: Reg Meas  
Design Flow: Not reported  
Threat To Water Quality: Not reported  
Complexity: Not reported  
Pretreatment: Not reported  
Facility Waste Type: Not reported  
Facility Waste Type 2: Not reported  
Facility Waste Type 3: Not reported  
Facility Waste Type 4: Not reported  
Program: SLIC  
Program Category 1: TANKS  
Program Category 2: TANKS  
# Of Programs: 1  
WDID: 4SLIC926  
Reg Measure Id: 167750  
Reg Measure Type: Unregulated  
Region: 4  
Order #: Not reported  
Npdes# CA#: Not reported  
Major-Minor: Not reported  
Npdes Type: Not reported  
Reclamation: Not reported

Map ID  
 Direction  
 Distance  
 Elevation

MAP FINDINGS

Database(s)      EDR ID Number  
 EPA ID Number

**FD 8725 PROPERTY LLC (Continued)**

**1000441912**

Dredge Fill Fee: Not reported  
 301H: Not reported  
 Application Fee Aml Received: Not reported  
 Status: Never Active  
 Status Date: 02/20/2013  
 Effective Date: Not reported  
 Expiration/Review Date: Not reported  
 Termination Date: Not reported  
 WDR Review - Amend: Not reported  
 WDR Review - Revise/Renew: Not reported  
 WDR Review - Rescind: Not reported  
 WDR Review - No Action Required: Not reported  
 WDR Review - Pending: Not reported  
 WDR Review - Planned: Not reported  
 Status Enrollee: N  
 Individual/General: I  
 Fee Code: Not reported  
 Direction/Voice: Passive  
 Enforcement Id(EID): 228744  
 Region: 4  
 Order / Resolution Number: UNKNOWN  
 Enforcement Action Type: Staff Enforcement Letter  
 Effective Date: 01/08/2001  
 Adoption/Issuance Date: Not reported  
 Achieve Date: Not reported  
 Termination Date: 01/08/2001  
 ACL Issuance Date: Not reported  
 EPL Issuance Date: Not reported  
 Status: Historical  
 Title: Enforcement - 4SLIC926  
 Description: level 1 enforcement letter sent 1/8/01 for overdue technical report.  
 Program: SLIC  
 Latest Milestone Completion Date: Not reported  
 # Of Programs 1: 1  
 Total Assessment Amount: \$0.00  
 Initial Assessed Amount: \$0.00  
 Liability \$ Amount: \$0.00  
 Project \$ Amount: \$0.00  
 Liability \$ Paid: \$0.00  
 Project \$ Completed: \$0.00  
 Total \$ Paid/Completed Amount: \$0.00

X93  
 NE  
 1/4-1/2  
 0.371 mi.  
 1961 ft.

**CANYON CLEANER FACILITY (FORMER)**  
**8725 SANTA MONICA BLVD**  
**WEST HOLLYWOOD, CA**  
 Site 2 of 2 in cluster X

SLIC S108747237  
 N/A

Relative:  
 Higher  
 Actual:  
 216 ft.

SLIC:  
 Region: STATE  
 Facility Status: Open - Verification Monitoring  
 Status Date: 11/15/2011  
 Global Id: SL204AH1747  
 Lead Agency: LOS ANGELES RWQCB (REGION 4)  
 Lead Agency Case Number: Not reported  
 Latitude: 34.0873842041909  
 Longitude: -118.380831778049

MAP FINDINGS

Map ID  
 Direction  
 Distance  
 Elevation    Site

Database(s)    EDR ID Number  
 EPA ID Number

**S108747237**

**CANYON CLEANER FACILITY (FORMER) (Continued)**

Case Type:	Cleanup Program Site
Case Worker:	JL
Local Agency:	Not reported
RB Case Number:	0926
File Location:	Regional Board
Potential Media Affected:	Aquifer used for drinking water supply, Soil, Soil Vapor
Potential Contaminants of Concern:	Other Solvent or Non-Petroleum Hydrocarbon, Tetrachloroethylene (PCE)
Site History:	The site property consists of one single-story, multi-tenant commercial building and one two-story, multi-use building, located at 8715-8727 Santa Monica Boulevard, in the City of West Hollywood. The property is occupied by several commercial businesses. The subject dry-cleaners were located on the first floor of the two-story building. Since 1983, the site had been occupied by several dry-cleaning businesses. A Phase I Environmental Site Assessment conducted by WEECO in April 1999 reported that the dry-cleaners had been cited for improper chemical handling. Subsequent site investigations revealed the impact of underlying soil and groundwater. The soil impact soil was successfully remediated via a soil vapor extraction system (SVE) from June 2002 to December 2002. Regional Board granted a No-further-action status in October 2003 for the soil. Groundwater monitoring continues to monitor the minor remaining PCE concentrations in one of the groundwater monitoring wells. A final remedy is being evaluated.

[Click here to access the California GeoTracker records for this facility:](#)

<p>94                  NNE                  1/4-1/2                  0.413 mi.                  2181 ft.</p>	<p><b>LA CO FIRE DEPARTMENT</b>                  958 HANCOCK AVE                  WEST HOLLYWOOD, CA 90069</p>	<p>LUST    S102432389                  HIST CORTESE    N/A</p>
------------------------------------------------------------------------------------------------------------------------------	------------------------------------------------------------------------------------------------------------------------	--------------------------------------------------------------------

<p>Relative:                  Higher</p> <p>Actual:                  246 ft.</p>	<p>LUST.</p> <p>Region:                    STATE</p> <p>Global Id:                T0603701228</p> <p>Latitude:                 34 088379</p> <p>Longitude:               -118.381265</p> <p>Case Type:               Not reported</p> <p>Status:                    Completed - Case Closed</p> <p>Status Date:             09/13/1996</p> <p>Lead Agency:             Not reported</p> <p>Case Worker:             YR</p> <p>Local Agency:            Not reported</p> <p>RB Case Number:        900690125</p> <p>LOC Case Number:       Not reported</p> <p>File Location:           Not reported</p> <p>Potential Media Affect:   Aquifer used for drinking water supply</p> <p>Potential Contaminants of Concern: Gasoline</p> <p>Site History:             Not reported</p>
------------------------------------------------------------------------------------------	----------------------------------------------------------------------------------------------------------------------------------------------------------------------------------------------------------------------------------------------------------------------------------------------------------------------------------------------------------------------------------------------------------------------------------------------------------------------------------------------------------------------------------------------------------------------------------------------------------------------------------------------------------------------------------------------------------------------------------------------------------------------------------

[Click here to access the California GeoTracker records for this facility:](#)

<p>Contact:</p> <p>Global Id:</p> <p>Contact Type:</p> <p>Contact Name:</p> <p>Organization Name:</p> <p>Address:</p>	<p>T0603701228</p> <p>Regional Board Caseworker</p> <p>YUE RONG</p> <p>LOS ANGELES RWQCB (REGION 4)</p> <p>320 W. 4TH ST., SUITE 200</p>
-----------------------------------------------------------------------------------------------------------------------	------------------------------------------------------------------------------------------------------------------------------------------

Map ID  
 Direction  
 Distance  
 Elevation

MAP FINDINGS

EDR ID Number  
 EPA ID Number

Site \_\_\_\_\_ Database(s) \_\_\_\_\_

**LA CO FIRE DEPARTMENT (Continued)**

S102432389

City: Los Angeles  
 Email: yrong@waterboards.ca.gov  
 Phone Number: Not reported

Global Id: T0603701228  
 Contact Type: Local Agency Caseworker  
 Contact Name: JOHN AWUJO  
 Organization Name: LOS ANGELES COUNTY  
 Address: 900 S FREMONT AVE  
 City: ALHAMBRA  
 Email: jawujo@dpw.lacounty.gov  
 Phone Number: 6264593507

Status History:  
 Global Id: T0603701228  
 Status: Completed - Case Closed  
 Status Date: 09/13/1996

Global Id: T0603701228  
 Status: Open - Case Begin Date  
 Status Date: 04/15/1985

Global Id: T0603701228  
 Status: Open - Site Assessment  
 Status Date: 04/15/1988

Regulatory Activities:  
 Global Id: T0603701228  
 Action Type: Other  
 Date: 04/15/1985  
 Action: Leak Reported

LUST REG 4:  
 Region: 4  
 Regional Board: 04  
 County: Los Angeles  
 Facility Id: 900690125  
 Status: Case Closed  
 Substance: Gasoline  
 Substance Quantity: Not reported  
 Local Case No: Not reported  
 Case Type: Groundwater  
 Abatement Method Used at the Site: Not reported  
 Global ID: T0603701228  
 W Global ID: Not reported  
 Staff: UNK  
 Local Agency: 19000  
 Cross Street: Not reported  
 Enforcement Type: Not reported  
 Date Leak Discovered: Not reported  
 Date Leak First Reported: 4/15/1985  
 Date Leak Record Entered: 12/31/1986  
 Date Confirmation Began: Not reported  
 Date Leak Stopped: Not reported  
 Date Case Last Changed on Database: 4/15/1988

Map ID  
 Direction  
 Distance  
 Elevation

MAP FINDINGS

Site

Database(s) EDR ID Number  
 EPA ID Number

**LA CO FIRE DEPARTMENT (Continued)**

S102432389

Date the Case was Closed: 9/13/1996  
 How Leak Discovered: Not reported  
 How Leak Stopped: Not reported  
 Cause of Leak: UNK  
 Leak Source: UNK  
 Operator: Not reported  
 Water System: Not reported  
 Well Name: Not reported  
 Approx. Dist To Production Well (ft): 3614.8537590264001084231251075  
 Source of Cleanup Funding: UNK  
 Preliminary Site Assessment Workplan Submitted: Not reported  
 Preliminary Site Assessment Began: Not reported  
 Pollution Characterization Began: 4/15/1988  
 Remediation Plan Submitted: Not reported  
 Remedial Action Underway: Not reported  
 Post Remedial Action Monitoring Began: Not reported  
 Enforcement Action Date: Not reported  
 Historical Max MTBE Date: Not reported  
 Hist Max MTBE Conc in Groundwater: Not reported  
 Hist Max MTBE Conc in Soil: Not reported  
 Significant Interim Remedial Action Taken: Not reported  
 GW Qualifier: Not reported  
 Soil Qualifier: Not reported  
 Organization: Not reported  
 Owner Contact: Not reported  
 Responsible Party: SERV.BUREAU, FORESTER & FIRE  
 RP Address: P.O. BOX 3009, TERMINAL ANNEX, 1320 EASTERN AVE., LA CA 90063  
 Program: LUST  
 Lat/Long: 34.088074 / -1  
 Local Agency Staff: Not reported  
 Beneficial Use: Not reported  
 Priority: Not reported  
 Cleanup Fund Id: Not reported  
 Suspended: Not reported  
 Assigned Name: Not reported  
 Summary: NO FURTHER ACTION IS REQUIRED. EO LETTER TO CLOSE CASE PENDING.

HIST CORTESE:  
 Region: CORTESE  
 Facility County Code: 19  
 Reg By: LTNKA  
 Reg Id: 900690125

95 WEST HOLLYWOOD ELEMENTARY  
 NNW 670 HAMMOND  
 1/4-1/2 WEST HOLLYWOOD, CA 90089  
 0.428 mi.  
 2262 ft.

LUST S102769619  
 HIST CORTESE N/A

Relative: LUST REG 4:  
 Higher Region: 4  
 Regional Board: 04  
 Actual: County: Los Angeles  
 337 ft. Facility Id: R-24326  
 Status: Leak being confirmed  
 Substance: Hydrocarbons  
 Substance Quantity: Not reported

Map ID  
Direction  
Distance  
Elevation

MAP FINDINGS

Site

Database(s)

EDR ID Number  
EPA ID Number

WEST HOLLYWOOD ELEMENTARY (Continued)

S102769619

Local Case No. Not reported  
Case Type: Soil  
Abatement Method Used at the Site OT  
Global ID: T0603705446  
W Global ID: Not reported  
Staff: UNK  
Local Agency: 19000  
Cross Street: SUNSET BLVD & DOHENEY  
Enforcement Type: Not reported  
Date Leak Discovered: 3/27/1997  
Date Leak First Reported: 6/3/1997  
Date Leak Record Entered: 7/17/1997  
Date Confirmation Began: 6/3/1997  
Date Leak Stopped: 3/27/1997  
Date Case Last Changed on Database: 6/3/1997  
Date the Case was Closed: Not reported  
How Leak Discovered: Tank Closure  
How Leak Stopped: Not reported  
Cause of Leak: UNK  
Leak Source: UNK  
Operator: BILL VAN DEWATER  
Water System: Not reported  
Well Name: Not reported  
Approx. Dist To Production Well (ft): 3400.2739856987053326821727157  
Source of Cleanup Funding: UNK  
Preliminary Site Assessment Workplan Submitted: Not reported  
Preliminary Site Assessment Began: Not reported  
Pollution Characterization Began: Not reported  
Remediation Plan Submitted: Not reported  
Remedial Action Underway: Not reported  
Post Remedial Action Monitoring Began: Not reported  
Enforcement Action Date: Not reported  
Historical Max MTBE Date: Not reported  
Hist Max MTBE Conc in Groundwater: Not reported  
Hist Max MTBE Conc in Soil: Not reported  
Significant Interim Remedial Action Taken: Not reported  
GW Qualifier: Not reported  
Soil Qualifier: Not reported  
Organization: Not reported  
Owner Contact: Not reported  
Responsible Party: LA UNIFIED SCHOOL DIST.  
RP Address: 355 S. GRAND AVE., 4TH FL, LOS ANGELES CA 90071  
Program: LUST  
Lat/Long: 34 0905299 / -1  
Local Agency Staff: Not reported  
Beneficial Use: Not reported  
Priority: Not reported  
Cleanup Fund Id: Not reported  
Suspended: Not reported  
Assigned Name: Not reported  
Summary: NONE WAS PROPOSED

HIST CORTESE:

Region: CORTESE  
Facility County Code: 19  
Reg By: LTNKA  
Reg Id: R-24326

MAP FINDINGS

Map ID  
 Direction  
 Distance  
 Elevation

Site

Database(s)

EOR ID Number  
 FPA ID Number

**Y96**      **WETHERLY CLEANERS**  
**SSW**      **9020 BEVERLY BLVD**  
**1/4-1/2**    **WEST HOLLYWOOD, CA 90048**  
**0.456 mi.**  
**2409 ft.**    **Site 1 of 3 in cluster Y**

**SLIC**      **5104583869**  
**BROWNFIELDS**      **N/A**  
**DRYCLEANERS**  
**LA Co. Site Mitigation**

**Relative:**  
**Lower**

**Actual:**  
**201 ft.**

SLIC:

Region:                      STATE  
 Facility Status:          **Completed - Case Closed**  
 Status Date:              05/18/2010  
 Global Id:                 SL0603753698  
 Lead Agency:             LOS ANGELES RWQCB (REGION 4)  
 Lead Agency Case Number: Not reported  
 Latitude:                 34.07717  
 Longitude:                -118.3888  
 Case Type:                Cleanup Program Site  
 Case Worker:             TA  
 Local Agency:            Not reported  
 RB Case Number:        1208  
 File Location:            Regional Board  
 Potential Media Affected: Aquifer used for drinking water supply, Soil, Soil Vapor  
 Potential Contaminants of Concern: Tetrachloroethylene (PCE)  
 Site History:

This Site is 4,400-square foot of rectangular parcel chronicled as residential and commercial property since 1923. The formerly Wetherly Cleaners occupied a portion of this multi-tenant building from 1996 to 2006. Currently the Site is unoccupied and the building is under renovation. According to the information provided, five environmental site investigations were conducted beginning in 2003. The investigations included installation of 24 soil borings and three groundwater monitoring wells at the Site. The analytical results confirmed that both soil and groundwater beneath the Site are impacted with Volatile Organic Compounds (VOCs) including tetrachloroethylene (PCE), trichloroethylene (TCE), dichloroethylene (DCE) and others. The findings are consistent with the documented use of PCE at the former dry cleaner. The data show PCE concentrations as high as 942 micrograms per kilogram (a%g/Kg) in soil and up to 1,940 micrograms per liter (a%g/L) in groundwater. Limited soil remediation consisting of excavation and off-site disposal of impacted soil was also conducted at the Site. The maximum depth of the soil excavation was 7.5 feet below ground surface (bgs). The maximum amount of impacted soil was removed without jeopardizing the structural integrity of the building. The soil confirmation data was obtained from bottom and walls of excavation. In addition, a soil gas survey conducted at the Site found mostly a low or no flow condition. The three groundwater monitoring wells were destroyed during the remedial excavation. Based on the post excavation soil matrix and soil gas confirmation data, the Site Mitigation Unit of the County of Los Angeles Fire Department issued a no further action letter for the soil portion of the Site and referred the Site to the Regional Board for further investigation of the groundwater. The Site is located in the Hollywood Basin of the Coastal Plain of Los Angeles. Based on the soil boring log, the soil beneath the Site consists of primarily lean clay up to 18 feet underlain by sand to the maximum depth of investigation of 36 feet bgs. Groundwater was encountered at 19 feet bgs but static water level was measured at 10 feet bgs suggesting that groundwater beneath the Site is under confining conditions. The groundwater flow is to the northeast.

Map ID  
Direction  
Distance  
Elevation

MAP FINDINGS

Site

Database(s)  
EDR ID Number  
EPA ID Number

WETHERLY CLEANERS (Continued)

S104583869

[Click here to access the California GeoTracker records for this facility:](#)

BROWNFIELDS:

Global ID: SL0603753698

DRYCLEANERS:

EPA Id: CAL000313961  
NAICS Code: 81232  
NAICS Description: Drycleaning and Laundry Services (except Coin-Operated)  
SIC Code: 7211  
SIC Description: Power Laundries, Family and Commercial  
Create Date: 12/04/2006  
Facility Active: No  
Inactive Date: 06/30/2007  
Facility Addr2: Not reported  
Owner Name: KAMRAN FARHADI  
Owner Address: 9312 CIVIC CENTER DR STE 105  
Owner Address 2: Not reported  
Owner Telephone: 3102762777  
Contact Name: KAMRAN FARHADI  
Contact Address: 9312 CIVIC CENTER DR STE 105  
Contact Address 2: Not reported  
Contact Telephone: 3102762777  
Mailing Name: Not reported  
Mailing Address 1: PO BOX 17365  
Mailing Address 2: Not reported  
Mailing City: BEVERLY HILLS  
Mailing State: CA  
Mailing Zip: 902093365  
Owner Fax: Not reported  
Region Code: 3

EPA Id: CAR000016824  
NAICS Code: 81232  
NAICS Description: Drycleaning and Laundry Services (except Coin-Operated)  
SIC Code: 7211  
SIC Description: Power Laundries, Family and Commercial  
Create Date: 06/19/1997  
Facility Active: No  
Inactive Date: 06/30/2004  
Facility Addr2: Not reported  
Owner Name: SHULLY ABUDY  
Owner Address: 9020 BEVERLY BLVD  
Owner Address 2: Not reported  
Owner Telephone: 3108590403  
Contact Name: SHULLY ABUDY/OWNER  
Contact Address: 8764 BEVERLY BLVD  
Contact Address 2: Not reported  
Contact Telephone: 3103600854  
Mailing Name: Not reported  
Mailing Address 1: 9020 BEVERLY BLVD  
Mailing Address 2: Not reported  
Mailing City: WEST HOLLYWOOD  
Mailing State: CA  
Mailing Zip: 900480000

Map ID  
 Direction  
 Distance  
 Elevation

MAP FINDINGS

Site

Database(s) EDR ID Number  
 EPA ID Number

**WETHERLY CLEANERS (Continued)**

S104583869

Owner Fax: Not reported  
 Region Code: 3

LA Co. Site Mitigation:

Facility ID: Not reported  
 Site ID: SD0000199  
 Jurisdiction: County  
 Case ID: RC0000203  
 Abated: Yes  
 Assigned To: Shahin Nourishad  
 Entered Date: 09/18/2006

**Y97 UNOCAL #0817 (FORMER)**  
**SSW 9039 BEVERLY BLVD**  
**1/4-1/2 WEST HOLLYWOOD, CA 90048**  
 0.458 mi.  
 2420 ft

LUST S103891263  
 LOS ANGELES CO. HMS N/A

Relative:  
 Lower

Actual:  
 202 ft.

LUST REG 4:

Region: 4  
 Regional Board: 04  
 County: Los Angeles  
 Facility Id: 900480116  
 Status: Case Closed  
 Substance: Gasoline  
 Substance Quantity: Not reported  
 Local Case No: Not reported  
 Case Type: Soil  
 Abatement Method Used at the Site: Not reported  
 Global ID: T0603701111  
 W Global ID: Not reported  
 Staff: TCS  
 Local Agency: 19000  
 Cross Street: DOHENY DR  
 Enforcement Type: Not reported  
 Date Leak Discovered: 2/1/1995  
 Date Leak First Reported: 4/23/1999  
 Date Leak Record Entered: Not reported  
 Date Confirmation Began: Not reported  
 Date Leak Stopped: Not reported  
 Date Case Last Changed on Database: 11/27/2001  
 Date the Case was Closed: 10/1/2001  
 How Leak Discovered: OM  
 How Leak Stopped: Not reported  
 Cause of Leak: UNK  
 Leak Source: Tank  
 Operator: Not reported  
 Water System: Not reported  
 Well Name: Not reported  
 Approx. Dist To Production Well (ft): 1622.2982253284816407577822015  
 Source of Cleanup Funding: Tank  
 Preliminary Site Assessment Workplan Submitted: Not reported  
 Preliminary Site Assessment Began: Not reported  
 Pollution Characterization Began: 4/23/1999  
 Remediation Plan Submitted: Not reported  
 Remedial Action Underway: 10/29/1999  
 Post Remedial Action Monitoring Began: Not reported

Map ID  
 Direction  
 Distance  
 Elevation

MAP FINDINGS

Site

Database(s) EDR ID Number  
 EPA ID Number

**UNOCAL #0817 (FORMER) (Continued)**

**S103891253**

Enforcement Action Date: Not reported  
 Historical Max MTBE Date: 1/1/1965  
 Hist Max MTBE Conc in Groundwater: 5  
 Hist Max MTBE Conc in Soil: Not reported  
 Significant Interim Remedial Action Taken: Yes  
 GW Qualifier: <  
 Soil Qualifier: Not reported  
 Organization: Not reported  
 Owner Contact: Not reported  
 Responsible Party: RICHARD WILLIAMS  
 RP Address: 376 S. VALENCIA AVE.  
 Program: LUST  
 Lat/Long: 34.0772083 / -1  
 Local Agency Staff: Not reported  
 Beneficial Use: Not reported  
 Priority: Not reported  
 Cleanup Fund Id: Not reported  
 Suspended: Not reported  
 Assigned Name: Not reported

Summary: CONTAMINATION WAS NOT DISCOVERED UNTIL 14 YEARS AFTER THE SOURCE TANKS & PIPING HAS BEEN REMOVED.; 9/30/00 3RD QTR GW MON RPT 2000; 1/9/01 4TH QTR GW MON RPT 2000; 1/31/01 SUPPLEMENTARY SITE ASSESSM; 4/13/01 1ST QTR GW MON

**LOS ANGELES CO. HMS:**

Region: LA  
 Facility Id: 002587-037015  
 Facility Type: Not reported  
 Facility Status: OPEN  
 Area: 5J  
 Permit Number: Not reported  
 Permit Status: Not reported

**Y98 UNOCAL #0817 (FORMER)**  
**SSW 9039 BEVERLY**  
**1/4-1/2 WEST HOLLYWOOD, CA 90048**  
**0.458 mi.**  
**2420 ft. Site 3 of 3 in cluster Y**

**LUST S104573517**  
**HIST CORTESE N/A**

**Relative:** LUST:  
**Lower** Region: STATE  
 Global Id: T0603701111  
**Actual:** Latitude: 34.077604  
**202 ft.** Longitude: -118.389031  
 Case Type: Not reported  
 Status: Completed - Case Closed  
 Status Date: 10/01/2001  
 Lead Agency: Not reported  
 Case Worker: DMB  
 Local Agency: Not reported  
 RB Case Number: 900480116  
 LOC Case Number: Not reported  
 File Location: Not reported  
 Potential Media Affect: Soil  
 Potential Contaminants of Concern: Gasoline  
 Site History: Not reported

Map ID  
Direction  
Distance  
Elevation

MAP FINDINGS

Site

Database(s) EDR ID Number  
EPA ID Number

UNOCAL #0817 (FORMER) (Continued)

\$104573517

[Click here to access the California GeoTracker records for this facility:](#)

Contact:  
Global Id: T0603701111  
Contact Type: Regional Board Caseworker  
Contact Name: DAVID M. BJOSTAD  
Organization Name: LOS ANGELES RWQCB (REGION 4)  
Address: 320 W 4th Street, Suite 200  
City: Los Angeles  
Email: dbjostad@waterboards.ca.gov  
Phone Number: Not reported

Global Id: T0603701111  
Contact Type: Local Agency Caseworker  
Contact Name: JOHN AWUJO  
Organization Name: LOS ANGELES COUNTY  
Address: 900 S FREMONT AVE  
City: ALHAMBRA  
Email: jawujo@dpw.lacounty.gov  
Phone Number: 6264583507

Status History:  
Global Id: T0603701111  
Status: Completed - Case Closed  
Status Date: 10/01/2001

Global Id: T0603701111  
Status: Open - Case Begin Date  
Status Date: 02/01/1995

Global Id: T0603701111  
Status: Open - Remediation  
Status Date: 10/29/1999

Global Id: T0603701111  
Status: Open - Site Assessment  
Status Date: 04/23/1999

Regulatory Activities:  
Global Id: T0603701111  
Action Type: Other  
Date: 02/01/1995  
Action: Leak Discovery

Global Id: T0603701111  
Action Type: Other  
Date: 04/23/1999  
Action: Leak Reported

HIST CORTESE:  
Region: CORTESE  
Facility County Code: 19  
Reg By: LTNKA  
Reg Id: 900480116

MAP FINDINGS

Map ID  
Direction  
Distance  
Elevation

Site

Database(s) EDR ID Number  
EPA ID Number

99  
East  
1/4-1/2  
0.498 mi.  
2631 ft.

**CENTER FOR EARLY EDUCATION**  
8494 MELROSE AVE  
WEST HOLLYWOOD, CA 90048

LUST S102685236  
N/A

Relative:  
Lower

Actual:  
182 ft.

LUST REG 4:

Region: 4  
Regional Board: 04  
County: Los Angeles  
Facility Id: R-25263  
Status: Remediation Plan  
Substance: Gasoline  
Substance Quantity: Not reported  
Local Case No: Not reported  
Case Type: Groundwater  
Abatement Method Used at the Site: Not reported  
Global ID: T0603705496  
W Global ID: Not reported  
Staff: MSH  
Local Agency: 19000  
Cross Street: LA CIENEGA BLVD  
Enforcement Type: LET  
Date Leak Discovered: 10/12/1996  
Date Leak First Reported: 10/21/1997  
Date Leak Record Entered: 1/7/1998  
Date Confirmation Began: Not reported  
Date Leak Stopped: Not reported  
Date Case Last Changed on Database: 5/1/2002  
Date the Case was Closed: Not reported  
How Leak Discovered: OM  
How Leak Stopped: Not reported  
Cause of Leak: UNK  
Leak Source: UNK  
Operator: Not reported  
Water System: Not reported  
Well Name: Not reported  
Approx. Dist To Production Well (ft): 4234.9285443054988599630697292  
Source of Cleanup Funding: UNK  
Preliminary Site Assessment Workplan Submitted: 10/21/1997  
Preliminary Site Assessment Began: 4/20/1999  
Pollution Characterization Began: 9/9/2000  
Remediation Plan Submitted: 1/28/2002  
Remedial Action Underway: Not reported  
Post Remedial Action Monitoring Began: 10/21/1997  
Enforcement Action Date: Not reported  
Historical Max MTBE Date: 12/28/2000  
Hist Max MTBE Conc in Groundwater: 200  
Hist Max MTBE Conc in Soil: Not reported  
Significant Interim Remedial Action Taken: Not reported  
GW Qualifier: <  
Soil Qualifier: Not reported  
Organization: Not reported  
Owner Contact: Not reported  
Responsible Party: MS. REVETA BOWERS  
RP Address: 563 N. ALFRED ST.  
Program: LL ST  
Lat/Long: 34.0820403 / -1  
Local Agency Staff: Not reported

MAP FINDINGS

Map ID  
Direction  
Distance  
Elevation

Site

Database(s)      EDR ID Number  
EPA ID Number

**CENTER FOR EARLY EDUCATION (Continued)**

**S102685236**

Beneficial Use: Not reported  
 Priority: Not reported  
 Cleanup Fund Id: Not reported  
 Suspended: Not reported  
 Assigned Name: Not reported  
 Summary: ON SITE EXCAVATION WILL BE CONDUCTED DURING THE SPRING OF 2001.;  
 11/28/00 MONITOR WELL INSTALLATION HEALTH & SAFETY PLAN; 1/16/01 4TH  
 QTR GW MON RPT 2000; 4/11/01 1ST QTR GW MON RPT 2001

100  
SSE  
1/2-1  
0.505 mi.  
2666 ft.

**CEDARS SINAI MEDICAL CENTER**  
**8700 BEVERLY BLVD.**  
**LOS ANGELES, CA 90048**

**RCRA-LQG 1000156119**  
**ENVIROSTOR CAD075307785**  
**HIST UST**  
**US AIRS**  
**EMI**  
**ENF**  
**NPDES**  
**WDS**

Relative:  
Lower

Actual:  
169 ft.

**RCRA-LQG:**  
 Date form received by agency: 03/01/2014  
 Facility name: CEDARS SINAI MEDICAL CENTER  
 Facility address: 8700 BEVERLY BLVD.  
 LOS ANGELES, CA 90048  
 EPA ID: CAD075307785  
 Mailing address: W. THIRD STREET  
 TSB SUITE 190  
 LOS ANGELES, CA 90048  
 Contact: GEORGE MARTINEZ  
 Contact address: W. THIRD STREET TSB SUITE 190  
 LOS ANGELES, CA 90048  
 Contact country: US  
 Contact telephone: (310) 423-4336  
 Contact email: MARTINEZGL@CSHS.ORG  
 EPA Region: 09  
 Land type: Private  
 Classification: Large Quantity Generator  
 Description: Handler: generates 1,000 kg or more of hazardous waste during any calendar month; or generates more than 1 kg of acutely hazardous waste during any calendar month; or generates more than 100 kg of any residue or contaminated soil, waste or other debris resulting from the cleanup of a spill, into or on any land or water, of acutely hazardous waste during any calendar month; or generates 1 kg or less of acutely hazardous waste during any calendar month, and accumulates more than 1 kg of acutely hazardous waste at any time; or generates 100 kg or less of any residue or contaminated soil, waste or other debris resulting from the cleanup of a spill, into or on any land or water, of acutely hazardous waste during any calendar month, and accumulates more than 100 kg of that material at any time

**Owner/Operator Summary:**  
 Owner/operator name: CEDARS SINAI MEDICAL CENTER  
 Owner/operator address: BEVERLY BLVD.  
 LOS ANGELES, CA 90048  
 Owner/operator country: Not reported  
 Owner/operator telephone: (310) 423-4336  
 Legal status: District  
 Owner/Operator Type: Owner

Map ID  
Direction  
Distance  
Elevation

MAP FINDINGS

Site

Database(s) EDR ID Number  
EPA ID Number

**CEDARS SINAI MEDICAL CENTER (Continued)**

1000156119

Owner/Op start date: 01/01/1976  
Owner/Op end date: Not reported  
  
Owner/operator name: CEDARS SINAI MEDICAL CENTER  
Owner/operator address: Not reported  
Not reported  
Owner/operator country: Not reported  
Owner/operator telephone: Not reported  
Legal status: Private  
Owner/Operator Type: Operator  
Owner/Op start date: 01/01/1976  
Owner/Op end date: Not reported

Handler Activities Summary:

U.S. importer of hazardous waste: No  
Mixed waste (haz. and radioactive): Yes  
Recycler of hazardous waste: No  
Transporter of hazardous waste: No  
Treater, storer or disposer of HW: No  
Underground injection activity: No  
On-site burner exemption: No  
Furnace exemption: No  
Used oil fuel burner: No  
Used oil processor: No  
Used oil refiner: No  
Used oil fuel marketer to burner: No  
Used oil Specification marketer: No  
Used oil transfer facility: No  
Used oil transporter: No

Universal Waste Summary:

Waste type: A  
Accumulated waste on-site: Yes  
Generated waste on-site: Yes  
  
Waste type: C  
Accumulated waste on-site: Yes  
Generated waste on-site: Yes  
  
Waste type: E  
Accumulated waste on-site: No  
Generated waste on-site: Yes  
  
Waste type: Batteries  
Accumulated waste on-site: Yes  
Generated waste on-site: No  
  
Waste type: Lamps  
Accumulated waste on-site: Yes  
Generated waste on-site: No  
  
Waste type: Thermostats  
Accumulated waste on-site: Yes  
Generated waste on-site: No  
  
Waste code: D001

Map ID  
Direction  
Distance  
Elevation

MAP FINDINGS

Site

Database(s)

EDR ID Number  
EPA ID Number

CEDARS SINAI MEDICAL CENTER (Continued)

1000156119

- Waste name: IGNITABLE WASTE
- Waste code: D002
- Waste name: CORROSIVE WASTE
- Waste code: D003
- Waste name: REACTIVE WASTE
- Waste code: D006
- Waste name: CADMIUM
- Waste code: D008
- Waste name: LEAD
- Waste code: D009
- Waste name: MERCURY
- Waste code: D011
- Waste name: SILVER
- Waste code: D018
- Waste name: BENZENE
- Waste code: D022
- Waste name: CHLOROFORM
- Waste code: D028
- Waste name: 1,2-DICHLOROETHANE
- Waste code: D038
- Waste name: PYRIDINE
- Waste code: F002
- Waste name: THE FOLLOWING SPENT HALOGENATED SOLVENTS: TETRACHLOROETHYLENE, METHYLENE CHLORIDE, TRICHLOROETHYLENE, 1,1,1-TRICHLOROETHANE, CHLOROBENZENE, 1,1,2-TRICHLORO-1,2,2-TRIFLUOROETHANE, ORTHO-DICHLOROBENZENE, TRICHLOROFLUOROMETHANE, AND 1,1,2, TRICHLOROETHANE; ALL SPENT SOLVENT MIXTURES/BLENDS CONTAINING, BEFORE USE, A TOTAL OF TEN PERCENT OR MORE (BY VOLUME) OF ONE OR MORE OF THE ABOVE HALOGENATED SOLVENTS OR THOSE SOLVENTS LISTED IN F001, F004, AND F005; AND STILL BOTTOMS FROM THE RECOVERY OF THESE SPENT SOLVENTS AND SPENT SOLVENT MIXTURES.
- Waste code: F003
- Waste name: THE FOLLOWING SPENT NONHALOGENATED SOLVENTS: XYLENE, ACETONE, ETHYL ACETATE, ETHYL BENZENE, ETHYL ETHER, METHYL ISOBUTYL KETONE, N-BUTYL ALCOHOL, CYCLOHEXANONE, AND METHANOL; ALL SPENT SOLVENT MIXTURES/BLENDS CONTAINING, BEFORE USE, ONLY THE ABOVE SPENT NONHALOGENATED SOLVENTS; AND ALL SPENT SOLVENT MIXTURES/BLENDS CONTAINING, BEFORE USE, ONE OR MORE OF THE ABOVE NONHALOGENATED SOLVENTS, AND A TOTAL OF TEN PERCENT OR MORE (BY VOLUME) OF ONE OR MORE OF THOSE SOLVENTS LISTED IN F001, F002, F004, AND F005; AND STILL BOTTOMS FROM THE RECOVERY OF THESE SPENT SOLVENTS AND SPENT SOLVENT MIXTURES.
- Waste code: F005
- Waste name: THE FOLLOWING SPENT NONHALOGENATED SOLVENTS: TOLUENE, METHYL ETHYL

MAP FINDINGS

Map ID  
 Direction  
 Distance  
 Elevation

Site

Database(s) EDR ID Number  
EPA ID Number

**CEDARS SINAI MEDICAL CENTER (Continued)**

1000156119

KETONE, CARBON DISULFIDE, ISOBUTANOL, PYRIDINE, BENZENE, 2-ETHOXYETHANOL, AND 2-NITROPROPANE; ALL SPENT SOLVENT MIXTURES/BLENDS CONTAINING, BEFORE USE, A TOTAL OF TEN PERCENT OR MORE (BY VOLUME) OF ONE OR MORE OF THE ABOVE NONHALOGENATED SOLVENTS OR THOSE SOLVENTS LISTED IN F001, F002, OR F004; AND STILL BOTTOMS FROM THE RECOVERY OF THESE SPENT SOLVENTS AND SPENT SOLVENT MIXTURES.

Waste code: U122  
 Waste name: FORMALDEHYDE

Historical Generators:

Date form received by agency: 08/21/2012  
 Site name: CEDARS SINAI MEDICAL CENTER  
 Classification: Large Quantity Generator

- Waste code: 131
- Waste name: 131
  
- Waste code: 135
- Waste name: 135
  
- Waste code: 151
- Waste name: 151
  
- Waste code: 181
- Waste name: 181
  
- Waste code: 214
- Waste name: 214
  
- Waste code: 221
- Waste name: 221
  
- Waste code: 261
- Waste name: 261
  
- Waste code: 291
- Waste name: 291
  
- Waste code: 331
- Waste name: 331
  
- Waste code: 352
- Waste name: 352
  
- Waste code: 551
- Waste name: 551
  
- Waste code: D001
- Waste name: IGNITABLE WASTE
  
- Waste code: D002
- Waste name: CORROSIVE WASTE
  
- Waste code: D003
- Waste name: REACTIVE WASTE

Map ID  
Direction  
Distance  
Elevation

MAP FINDINGS

Site

Database(s)

EDR ID Number  
EPA ID Number

**CEDARS SINAI MEDICAL CENTER (Continued)**

**1000156119**

- Waste code: D005
- Waste name: BARIUM
  
- Waste code: D006
- Waste name: CADMIUM
  
- Waste code: D007
- Waste name: CHROMIUM
  
- Waste code: D008
- Waste name: LEAD
  
- Waste code: D009
- Waste name: MERCURY
  
- Waste code: D011
- Waste name: SILVER
  
- Waste code: D022
- Waste name: CHLOROFORM
  
- Waste code: D038
- Waste name: PYRIDINE
  
- Waste code: F001
- Waste name: THE FOLLOWING SPENT HALOGENATED SOLVENTS USED IN DEGREASING: TETRACHLOROETHYLENE, TRICHLORETHYLENE, METHYLENE CHLORIDE, 1,1,1-TRICHLOROETHANE, CARBON TETRACHLORIDE AND CHLORINATED FLUOROCARBONS; ALL SPENT SOLVENT MIXTURES/BLENDS USED IN DEGREASING CONTAINING, BEFORE USE, A TOTAL OF TEN PERCENT OR MORE (BY VOLUME) OF ONE OR MORE OF THE ABOVE HALOGENATED SOLVENTS OR THOSE SOLVENTS LISTED IN F002, F004, AND F005; AND STILL BOTTOMS FROM THE RECOVERY OF THESE SPENT SOLVENTS AND SPENT SOLVENT MIXTURES.
  
- Waste code: F002
- Waste name: THE FOLLOWING SPENT HALOGENATED SOLVENTS: TETRACHLOROETHYLENE, METHYLENE CHLORIDE, TRICHLOROETHYLENE, 1,1,1-TRICHLOROETHANE, CHLOROBENZENE, 1,1,2-TRICHLORO-1,2,2-TRIFLUOROETHANE, ORTHO-DICHLOROBENZENE, TRICHLOROFLUOROMETHANE, AND 1,1,2, TRICHLOROETHANE; ALL SPENT SOLVENT MIXTURES/BLENDS CONTAINING, BEFORE USE, A TOTAL OF TEN PERCENT OR MORE (BY VOLUME) OF ONE OR MORE OF THE ABOVE HALOGENATED SOLVENTS OR THOSE SOLVENTS LISTED IN F001, F004, AND F005; AND STILL BOTTOMS FROM THE RECOVERY OF THESE SPENT SOLVENTS AND SPENT SOLVENT MIXTURES.
  
- Waste code: F003
- Waste name: THE FOLLOWING SPENT NONHALOGENATED SOLVENTS: XYLENE, ACETONE, ETHYL ACETATE, ETHYL BENZENE, ETHYL ETHER, METHYL ISOBUTYL KETONE, N-BUTYL ALCOHOL, CYCLOHEXANONE, AND METHANOL; ALL SPENT SOLVENT MIXTURES/BLENDS CONTAINING, BEFORE USE, ONLY THE ABOVE SPENT NONHALOGENATED SOLVENTS; AND ALL SPENT SOLVENT MIXTURES/BLENDS CONTAINING, BEFORE USE, ONE OR MORE OF THE ABOVE NONHALOGENATED SOLVENTS, AND A TOTAL OF TEN PERCENT OR MORE (BY VOLUME) OF ONE OR MORE OF THOSE SOLVENTS LISTED IN F001, F002, F004, AND F005; AND STILL BOTTOMS FROM THE RECOVERY OF THESE SPENT SOLVENTS AND SPENT SOLVENT MIXTURES.

Map ID  
Direction  
Distance  
Elevation

MAP FINDINGS

Database(s) EDR ID Number  
EPA ID Number

**CEDARS SINAI MEDICAL CENTER (Continued)**

**1000156119**

Date form received by agency: 06/09/2010

Site name: CEDARS-SINAI MEDICAL CENTER

Classification: Large Quantity Generator

Waste code: 131

Waste name: 131

Waste code: 331

Waste name: 331

Waste code: 551

Waste name: 551

Waste code: D001

Waste name: IGNITABLE WASTE

Waste code: D002

Waste name: CORROSIVE WASTE

Waste code: D003

Waste name: REACTIVE WASTE

Waste code: D005

Waste name: BARIUM

Waste code: D007

Waste name: CHROMIUM

Waste code: D008

Waste name: LEAD

Waste code: D009

Waste name: MERCURY

Waste code: D011

Waste name: SILVER

Waste code: D019

Waste name: CARBON TETRACHLORIDE

Waste code: D022

Waste name: CHLOROFORM

Waste code: F001

Waste name: THE FOLLOWING SPENT HALOGENATED SOLVENTS USED IN DEGREASING: TETRACHLOROETHYLENE, TRICHLORETHYLENE, METHYLENE CHLORIDE, 1,1,1-TRICHLOROETHANE, CARBON TETRACHLORIDE AND CHLORINATED FLUOROCARBONS; ALL SPENT SOLVENT MIXTURES/BLENDS USED IN DEGREASING CONTAINING, BEFORE USE, A TOTAL OF TEN PERCENT OR MORE (BY VOLUME) OF ONE OR MORE OF THE ABOVE HALOGENATED SOLVENTS OR THOSE SOLVENTS LISTED IN F002, F004, AND F005; AND STILL BOTTOMS FROM THE RECOVERY OF THESE SPENT SOLVENTS AND SPENT SOLVENT MIXTURES.

Waste code: F003

Waste name: THE FOLLOWING SPENT NONHALOGENATED SOLVENTS: XYLENE, ACETONE, ETHYL ACETATE, ETHYL BENZENE, ETHYL ETHER, METHYL ISOBUTYL KETONE, N-BUTYL ALCOHOL, CYCLOHEXANONE, AND METHANOL; ALL SPENT SOLVENT

Map ID  
Direction  
Distance  
Elevation

MAP FINDINGS

Site

Database(s)  
EDR ID Number  
EPA ID Number

**CEDARS SINAI MEDICAL CENTER (Continued)**

1000156119

MIXTURES/BLENDS CONTAINING, BEFORE USE, ONLY THE ABOVE SPENT NONHALOGENATED SOLVENTS; AND ALL SPENT SOLVENT MIXTURES/BLENDS CONTAINING, BEFORE USE, ONE OR MORE OF THE ABOVE NONHALOGENATED SOLVENTS, AND A TOTAL OF TEN PERCENT OR MORE (BY VOLUME) OF ONE OR MORE OF THOSE SOLVENTS LISTED IN F001, F002, F004, AND F005; AND STILL BOTTOMS FROM THE RECOVERY OF THESE SPENT SOLVENTS AND SPENT SOLVENT MIXTURES.

- Waste code: F005
- Waste name: THE FOLLOWING SPENT NONHALOGENATED SOLVENTS: TOLUENE, METHYL ETHYL KETONE, CARBON DISULFIDE, ISOBUTANOL, PYRIDINE, BENZENE, 2-ETHOXYETHANOL, AND 2-NITROPROPANE; ALL SPENT SOLVENT MIXTURES/BLENDS CONTAINING, BEFORE USE, A TOTAL OF TEN PERCENT OR MORE (BY VOLUME) OF ONE OR MORE OF THE ABOVE NONHALOGENATED SOLVENTS OR THOSE SOLVENTS LISTED IN F001, F002, OR F004; AND STILL BOTTOMS FROM THE RECOVERY OF THESE SPENT SOLVENTS AND SPENT SOLVENT MIXTURES.

Date form received by agency: 02/10/2006

Site name: CEDARS-SINAI MEDICAL CENTER  
Classification: Large Quantity Generator

- Waste code: D001
- Waste name: IGNITABLE WASTE
- Waste code: D002
- Waste name: CORROSIVE WASTE
- Waste code: D003
- Waste name: REACTIVE WASTE
- Waste code: D006
- Waste name: CADMIUM
- Waste code: D007
- Waste name: CHROMIUM
- Waste code: D008
- Waste name: LEAD
- Waste code: D009
- Waste name: MERCURY
- Waste code: D011
- Waste name: SILVER
- Waste code: U021
- Waste name: [1,1'-BIPHENYL]-4,4'-DIAMINE (OR) BENZIDINE

Date form received by agency: 01/30/2004

Site name: CEDARS-SINAI MEDICAL CENTER  
Classification: Large Quantity Generator

- Waste code: D001
- Waste name: IGNITABLE WASTE
- Waste code: D002
- Waste name: CORROSIVE WASTE

Map ID  
Direction  
Distance  
Elevation

MAP FINDINGS

Site

Database(s)

EDR ID Number  
EPA ID Number

**CEDARS SINAI MEDICAL CENTER (Continued)**

**1000156119**

- Waste code: D003
- Waste name: REACTIVE WASTE
  
- Waste code: D007
- Waste name: CHROMIUM
  
- Waste code: D008
- Waste name: LEAD
  
- Waste code: D009
- Waste name: MERCURY
  
- Waste code: D011
- Waste name: SILVER
  
- Waste code: P105
- Waste name: SODIUM AZIDE
  
- Waste code: U017
- Waste name: BENZAL CHLORIDE (OR) BENZENE, (DICHLOROMETHYL)-
  
- Waste code: U188
- Waste name: PHENOL

Date form received by agency: 02/27/2002

Site name: CEDARS-SINAI MEDICAL CENTER

Classification: Large Quantity Generator

- Waste code: 123
- Waste name: 123
  
- Waste code: 132
- Waste name: 132
  
- Waste code: 135
- Waste name: 135
  
- Waste code: 141
- Waste name: 141
  
- Waste code: 151
- Waste name: 151
  
- Waste code: 181
- Waste name: 181
  
- Waste code: 213
- Waste name: 213
  
- Waste code: 214
- Waste name: 214
  
- Waste code: 221
- Waste name: 221
  
- Waste code: 223
- Waste name: 223

MAP FINDINGS

Map ID  
Direction  
Distance  
Elevation

Site

Database(s)

EDR ID Number  
EPA ID Number

**CEDARS SINAI MEDICAL CENTER (Continued)**

1000156119

- Waste code: 291
- Waste name: 291
  
- Waste code: 331
- Waste name: 331
  
- Waste code: 352
- Waste name: 352
  
- Waste code: 541
- Waste name: 541
  
- Waste code: 551
- Waste name: 551
  
- Waste code: D001
- Waste name: IGNITABLE WASTE
  
- Waste code: D002
- Waste name: CORROSIVE WASTE
  
- Waste code: D003
- Waste name: REACTIVE WASTE
  
- Waste code: D005
- Waste name: BARIUM
  
- Waste code: D006
- Waste name: CADMIUM
  
- Waste code: D008
- Waste name: LEAD
  
- Waste code: D009
- Waste name: MERCURY
  
- Waste code: D011
- Waste name: SILVER
  
- Waste code: F003
- Waste name: THE FOLLOWING SPENT NONHALOGENATED SOLVENTS: XYLENE, ACETONE, ETHYL ACETATE, ETHYL BENZENE, ETHYL ETHER, METHYL ISOBUTYL KETONE, N-BUTYL ALCOHOL, CYCLOHEXANONE, AND METHANOL; ALL SPENT SOLVENT MIXTURES/BLENDS CONTAINING, BEFORE USE, ONLY THE ABOVE SPENT NONHALOGENATED SOLVENTS; AND ALL SPENT SOLVENT MIXTURES/BLENDS CONTAINING, BEFORE USE, ONE OR MORE OF THE ABOVE NONHALOGENATED SOLVENTS, AND A TOTAL OF TEN PERCENT OR MORE (BY VOLUME) OF ONE OR MORE OF THOSE SOLVENTS LISTED IN F001, F002, F004, AND F005; AND STILL BOTTOMS FROM THE RECOVERY OF THESE SPENT SOLVENTS AND SPENT SOLVENT MIXTURES.
  
- Waste code: F005
- Waste name: THE FOLLOWING SPENT NONHALOGENATED SOLVENTS: TOLUENE, METHYL ETHYL KETONE, CARBON DISULFIDE, ISOBUTANOL, PYRIDINE, BENZENE, 2-ETHOXYETHANOL, AND 2-NITROPROPANE; ALL SPENT SOLVENT MIXTURES/BLENDS CONTAINING, BEFORE USE, A TOTAL OF TEN PERCENT OR MORE (BY VOLUME) OF ONE OR MORE OF THE ABOVE NONHALOGENATED SOLVENTS OR THOSE SOLVENTS

Map ID  
Direction  
Distance  
Elevation

MAP FINDINGS

Site

Database(s)

EDR ID Number  
EPA ID Number

**CEDARS SINAI MEDICAL CENTER (Continued)**

**1000156119**

LISTED IN F001, F002, OR F004; AND STILL BOTTOMS FROM THE RECOVERY OF THESE SPENT SOLVENTS AND SPENT SOLVENT MIXTURES.

- Waste code: P106
- Waste name: SODIUM CYANIDE (OR) SODIUM CYANIDE NA(CN)
  
- Waste code: U044
- Waste name: CHLOROFORM (OR) METHANE, TRICHLORO-
  
- Waste code: U188
- Waste name: PHENOL

Date form received by agency: 10/12/2000  
Site name: CEDARS-SINAI MEDICAL CENTER  
Classification: Large Quantity Generator

Date form received by agency: 09/01/1996  
Site name: CEDARS-SINAI MEDICAL CTR  
Classification: Large Quantity Generator

Date form received by agency: 02/22/1996  
Site name: CEDARS-SINAI MEDICAL CENTER  
Classification: Large Quantity Generator

Date form received by agency: 01/04/1995  
Site name: CEDARS-SINAI MEDICAL CENTER  
Classification: Large Quantity Generator

Date form received by agency: 08/18/1980  
Site name: CEDARS-SINAI MEDICAL CTR  
Classification: Large Quantity Generator

Biennial Reports:

Last Biennial Reporting Year: 2013

Annual Waste Handled:

Waste code: D001  
Waste name: IGNITABLE HAZARDOUS WASTES ARE THOSE WASTES WHICH HAVE A FLASHPOINT OF LESS THAN 140 DEGREES FAHRENHEIT AS DETERMINED BY A PENSKY-MARTENS CLOSED CUP FLASH POINT TESTER. ANOTHER METHOD OF DETERMINING THE FLASH POINT OF A WASTE IS TO REVIEW THE MATERIAL SAFETY DATA SHEET, WHICH CAN BE OBTAINED FROM THE MANUFACTURER OR DISTRIBUTOR OF THE MATERIAL. LACQUER THINNER IS AN EXAMPLE OF A COMMONLY USED SOLVENT WHICH WOULD BE CONSIDERED AS IGNITABLE HAZARDOUS WASTE.

Amount (Lbs): 39970.7

Waste code: D002  
Waste name: A WASTE WHICH HAS A PH OF LESS THAN 2 OR GREATER THAN 12.5 IS CONSIDERED TO BE A CORROSIVE HAZARDOUS WASTE. SODIUM HYDROXIDE, A CAUSTIC SOLUTION WITH A HIGH PH, IS OFTEN USED BY INDUSTRIES TO CLEAN OR DEGREASE PARTS. HYDROCHLORIC ACID, A SOLUTION WITH A LOW PH, IS USED BY MANY INDUSTRIES TO CLEAN METAL PARTS PRIOR TO PAINTING. WHEN THESE CAUSTIC OR ACID SOLUTIONS BECOME CONTAMINATED AND MUST BE DISPOSED, THE WASTE WOULD BE A CORROSIVE HAZARDOUS WASTE.

Amount (Lbs): 2608

Waste code: D003

Map ID  
Direction  
Distance  
Elevation

MAP FINDINGS

Site

Database(s)

EDR ID Number  
EPA ID Number

CEDARS SINAI MEDICAL CENTER (Continued)

1000156119

Waste name: A MATERIAL IS CONSIDERED TO BE A REACTIVE HAZARDOUS WASTE IF IT IS NORMALLY UNSTABLE, REACTS VIOLENTLY WITH WATER, GENERATES TOXIC GASES WHEN EXPOSED TO WATER OR CORROSIVE MATERIALS, OR IF IT IS CAPABLE OF DETONATION OR EXPLOSION WHEN EXPOSED TO HEAT OR A FLAME. ONE EXAMPLE OF SUCH WASTE WOULD BY WASTE GUNPOWDER.

Amount (Lbs): 60

Waste code: D005  
Waste name: BARIUM  
Amount (Lbs): 5

Waste code: D006  
Waste name: CADMIUM  
Amount (Lbs): 40

Waste code: D007  
Waste name: CHROMIUM  
Amount (Lbs): 55

Waste code: D008  
Waste name: LEAD  
Amount (Lbs): 1210

Waste code: D009  
Waste name: MERCURY  
Amount (Lbs): 45

Waste code: D011  
Waste name: SILVER  
Amount (Lbs): 4606.7

Waste code: D022  
Waste name: CHLOROFORM  
Amount (Lbs): 1605

Waste code: D038  
Waste name: PYRIDINE  
Amount (Lbs): 1300

Waste code: F001  
Waste name: THE FOLLOWING SPENT HALOGENATED SOLVENTS USED IN DEGREASING: TETRACHLOROETHYLENE, TRICHLOROETHYLENE, METHYLENE CHLORIDE, 1,1,1-TRICHLOROETHANE, CARBON TETRACHLORIDE, AND CHLORINATED FLUOROCARBONS; ALL SPENT SOLVENT MIXTURES/BLENDS USED IN DEGREASING CONTAINING, BEFORE USE, A TOTAL OF TEN PERCENT OR MORE (BY VOLUME) OF ONE OR MORE OF THE ABOVE HALOGENATED SOLVENTS OR THOSE SOLVENTS LISTED IN F002, F004, AND F005, AND STILL BOTTOMS FROM THE RECOVERY OF THESE SPENT SOLVENTS AND SPENT SOLVENT MIXTURES.

Amount (Lbs): 115

Waste code: F002  
Waste name: THE FOLLOWING SPENT HALOGENATED SOLVENTS: TETRACHLOROETHYLENE, METHYLENE CHLORIDE, TRICHLOROETHYLENE, 1,1,1-TRICHLOROETHANE, CHLOROBENZENE, 1,1,2-TRICHLORO-1,2,2-TRIFLUOROETHANE, ORTHO-DICHLOROBENZENE, TRICHLOROFLUOROMETHANE, AND 1,1,2-TRICHLOROETHANE; ALL SPENT SOLVENT MIXTURES/BLENDS CONTAINING, BEFORE USE, A TOTAL OF TEN PERCENT OR MORE (BY VOLUME) OF ONE OR MORE

MAP FINDINGS

Map ID  
Direction  
Distance  
Elevation

Site

Database(s)

EDR ID Number  
EPA ID Number

**CEDARS SINAI MEDICAL CENTER (Continued)**

1000156119

OF THE ABOVE HALOGENATED SOLVENTS OR THOSE LISTED IN F001, F004, OR F005, AND STILL BOTTOMS FROM THE RECOVERY OF THESE SPENT SOLVENTS AND SPENT SOLVENT MIXTURES.

Amount (Lbs): 115

Waste code: F003  
Waste name: THE FOLLOWING SPENT NON-HALOGENATED SOLVENTS: XYLENE, ACETONE, ETHYL ACETATE, ETHYL BENZENE, ETHYL ETHER, METHYL ISOBUTYL KETONE, N-BUTYL ALCOHOL, CYCLOHEXANONE, AND METHANOL; ALL SPENT SOLVENT MIXTURES/BLENDS CONTAINING, BEFORE USE, ONLY THE ABOVE SPENT NON-HALOGENATED SOLVENTS; AND ALL SPENT SOLVENT MIXTURES/BLENDS CONTAINING, BEFORE USE, ONE OR MORE OF THE ABOVE NON-HALOGENATED SOLVENTS, AND, A TOTAL OF TEN PERCENT OR MORE (BY VOLUME) OF ONE OR MORE OF THOSE SOLVENTS LISTED IN F001, F002, F004, AND F005, AND STILL BOTTOMS FROM THE RECOVERY OF THESE SPENT SOLVENTS AND SPENT SOLVENT MIXTURES.

Amount (Lbs): 1450

Facility Has Received Notices of Violations:

Regulation violated: Not reported  
Area of violation: Generators - General  
Date violation determined: 04/26/2006  
Date achieved compliance: 05/01/2006  
Violation lead agency: State  
Enforcement action: WRITTEN INFORMAL  
Enforcement action date: 04/26/2006  
Enf. disposition status: Not reported  
Enf. disp. status date: Not reported  
Enforcement lead agency: State  
Proposed penalty amount: Not reported  
Final penalty amount: Not reported  
Paid penalty amount: Not reported

Evaluation Action Summary:

Evaluation date: 04/26/2006  
Evaluation: COMPLIANCE EVALUATION INSPECTION ON-SITE  
Area of violation: Generators - General  
Date achieved compliance: 05/01/2006  
Evaluation lead agency: Local

ENVIROSTOR:

Facility ID: 71002569  
Status: Refer: Other Agency  
Status Date: Not reported  
Site Code: Not reported  
Site Type: Tiered Permit  
Site Type Detailed: Tiered Permit  
Acres: Not reported  
NPL: NO  
Regulatory Agencies: NONE SPECIFIED  
Lead Agency: NONE SPECIFIED  
Program Manager: Not reported  
Supervisor: Not reported  
Division Branch: Cleanup Chatsworth  
Assembly: 50  
Senate: 26

MAP FINDINGS

Map ID  
Direction  
Distance  
Elevation

Site

Database(s)

EDR ID Number  
EPA ID Number

1000156119

**CEDARS SINAI MEDICAL CENTER (Continued)**

Special Program: Not reported  
 Restricted Use: NO  
 Site Mgmt Req: NONE SPECIFIED  
 Funding: Not reported  
 Latitude: 34.07654  
 Longitude: -118.3800  
 APN: NONE SPECIFIED  
 Past Use: NONE SPECIFIED  
 Potential COC: NONE SPECIFIED  
 Confirmed COC: NONE SPECIFIED  
 Potential Description: NONE SPECIFIED  
 Alias Name: CAD075307785  
 Alias Type: EPA Identification Number  
 Alias Name: 110018973495  
 Alias Type: EPA (FRS #)  
 Alias Name: 71002569  
 Alias Type: Envirostor ID Number

Completed Info:  
 Completed Area Name: Not reported  
 Completed Sub Area Name: Not reported  
 Completed Document Type: Not reported  
 Completed Date: Not reported  
 Comments: Not reported

Future Area Name: Not reported  
 Future Sub Area Name: Not reported  
 Future Document Type: Not reported  
 Future Due Date: Not reported  
 Schedule Area Name: Not reported  
 Schedule Sub Area Name: Not reported  
 Schedule Document Type: Not reported  
 Schedule Due Date: Not reported  
 Schedule Revised Date: Not reported

HIST UST:  
 Region: STATE  
 Facility ID: 00000068223  
 Facility Type: Other  
 Other Type: HOSPITAL  
 Contact Name: STEVE HANSON  
 Telephone: 2138553343  
 Owner Name: CEDARSI-SINAI MEDICAL CENTER  
 Owner Address: 8700 BEVERLY BLVD.  
 Owner City,St,Zip: LOS ANGELES, CA 90048  
 Total Tanks: 0011

Tank Num: 001  
 Container Num: 01  
 Year Installed: 1977  
 Tank Capacity: 00020000  
 Tank Used for: WASTE  
 Type of Fuel: 4  
 Container Construction Thickness: X  
 Leak Detection: Visual, Groundwater Monitoring Well

Tank Num: 002

MAP FINDINGS

Map ID  
 Direction  
 Distance  
 Elevation

Site

Database(s) EDR ID Number  
 EPA ID Number

1000156119

**CEDARS SINAI MEDICAL CENTER (Continued)**

Tank Num: 02  
 Container Num: 1977  
 Year Installed: 00020000  
 Tank Capacity: PRODUCT  
 Tank Used for: DIESEL  
 Type of Fuel: Not reported  
 Container Construction Thickness: Visual, Groundwater Monitoring Well  
 Leak Detection:

Tank Num: 003  
 Container Num: 03  
 Year Installed: 1977  
 Tank Capacity: 00020000  
 Tank Used for: PRODUCT  
 Tank Used for: DIESEL  
 Type of Fuel: Not reported  
 Container Construction Thickness: Visual, Groundwater Monitoring Well  
 Leak Detection:

Tank Num: 004  
 Container Num: 04  
 Year Installed: 1977  
 Tank Capacity: 00020000  
 Tank Used for: PRODUCT  
 Tank Used for: DIESEL  
 Type of Fuel: Not reported  
 Container Construction Thickness: Visual, Groundwater Monitoring Well  
 Leak Detection:

Tank Num: 005  
 Container Num: 05  
 Year Installed: 1977  
 Tank Capacity: 00020000  
 Tank Used for: PRODUCT  
 Tank Used for: DIESEL  
 Type of Fuel: Not reported  
 Container Construction Thickness: Visual, Groundwater Monitoring Well  
 Leak Detection:

Tank Num: 006  
 Container Num: 06  
 Year Installed: 1977  
 Tank Capacity: 00020000  
 Tank Used for: PRODUCT  
 Tank Used for: DIESEL  
 Type of Fuel: Not reported  
 Container Construction Thickness: Visual, Groundwater Monitoring Well  
 Leak Detection:

Tank Num: 007  
 Container Num: 07  
 Year Installed: 1974  
 Tank Capacity: 00024000  
 Tank Used for: PRODUCT  
 Tank Used for: DIESEL  
 Type of Fuel: Not reported  
 Container Construction Thickness: Visual, Groundwater Monitoring Well  
 Leak Detection:

Tank Num: 008  
 Container Num: 08  
 Year Installed: 1974  
 Tank Capacity: 00024000

Map ID  
Direction  
Distance  
Elevation

MAP FINDINGS

Site

Database(s)  
EDR ID Number  
EPA ID Number

1000156119

**CEDARS SINAI MEDICAL CENTER (Continued)**

Tank Used for: PRODUCT  
Type of Fuel: DIESEL  
Container Construction Thickness: Not reported  
Leak Detection: Visual, Groundwater Monitoring Well

Tank Num: 009  
Container Num: 09  
Year Installed: 1952  
Tank Capacity: 00000500  
Tank Used for: PRODUCT  
Type of Fuel: DIESEL  
Container Construction Thickness: Not reported  
Leak Detection: None

Tank Num: 010  
Container Num: 10  
Year Installed: Not reported  
Tank Capacity: 00000500  
Tank Used for: PRODUCT  
Type of Fuel: DIESEL  
Container Construction Thickness: Not reported  
Leak Detection: None

Tank Num: 011  
Container Num: 11  
Year Installed: 1970  
Tank Capacity: 00001000  
Tank Used for: PRODUCT  
Type of Fuel: DIESEL  
Container Construction Thickness: Not reported  
Leak Detection: None

US AIRS (AFS):  
Envid: 1000156119  
Region Code: 09  
County Code: CA037  
Programmatic ID: AIR CASCA00006037CA102  
Facility Registry ID: 110017302140  
D and B Number: Not reported  
Facility Site Name: CEDARS SINAI MEDICAL CTR  
Primary SIC Code: 9999  
NAICS Code: 622110  
Default Air Classification Code: MAJ  
Facility Type of Ownership Code: POF  
Air CMS Category Code: TVM  
HPV Status: ADDRESSED HPV

US AIRS (AFS):  
Region Code: 09  
Programmatic ID: AIR CASCA00006037CA102  
Facility Registry ID: 110017302140  
Air Operating Status Code: OPR  
Default Air Classification Code: MAJ  
Air Program: State Implementation Plan for National Primary and Secondary Ambient Air Quality Standards  
Activity Date: Not reported  
Activity Status Date: 2007-01-07 00:00:00  
Activity Group: Case File

Map ID  
Direction  
Distance  
Elevation

MAP FINDINGS

Site

Database(s)

EDR ID Number  
EPA ID Number

**CEDARS SINAI MEDICAL CENTER (Continued)**

**1000156119**

Activity Type:	Case File
Activity Status:	Addressed
Region Code:	09
Programmatic ID:	AIR CASCA00006037CA102
Facility Registry ID:	110017302140
Air Operating Status Code:	OPR
Default Air Classification Code:	MAJ
Air Program:	State Implementation Plan for National Primary and Secondary Ambient Air Quality Standards
Activity Date:	Not reported
Activity Status Date:	2009-01-05 00:00:00
Activity Group:	Case File
Activity Type:	Case File
Activity Status:	Resolved
Region Code:	09
Programmatic ID:	AIR CASCA00006037CA102
Facility Registry ID:	110017302140
Air Operating Status Code:	OPR
Default Air Classification Code:	MAJ
Air Program:	State Implementation Plan for National Primary and Secondary Ambient Air Quality Standards
Activity Date:	Not reported
Activity Status Date:	2009-12-01 00:00:00
Activity Group:	Case File
Activity Type:	Case File
Activity Status:	Resolved
Region Code:	09
Programmatic ID:	AIR CASCA00006037CA102
Facility Registry ID:	110017302140
Air Operating Status Code:	OPR
Default Air Classification Code:	MAJ
Air Program:	State Implementation Plan for National Primary and Secondary Ambient Air Quality Standards
Activity Date:	1997-03-25 00:00:00
Activity Status Date:	Not reported
Activity Group:	Compliance Monitoring
Activity Type:	Inspection/Evaluation
Activity Status:	Not reported
Region Code:	09
Programmatic ID:	AIR CASCA00006037CA102
Facility Registry ID:	110017302140
Air Operating Status Code:	OPR
Default Air Classification Code:	MAJ
Air Program:	State Implementation Plan for National Primary and Secondary Ambient Air Quality Standards
Activity Date:	1998-05-05 00:00:00
Activity Status Date:	Not reported
Activity Group:	Compliance Monitoring
Activity Type:	Inspection/Evaluation
Activity Status:	Not reported
Region Code:	09
Programmatic ID:	AIR CASCA00006037CA102
Facility Registry ID:	110017302140
Air Operating Status Code:	OPR
Default Air Classification Code:	MAJ
Air Program:	State Implementation Plan for National Primary and Secondary Ambient Air Quality Standards

MAP FINDINGS

Map ID  
 Direction  
 Distance  
 Elevation

Site

Database(s)  
 EDR ID Number  
 EPA ID Number

**CEDARS SINAI MEDICAL CENTER (Continued)**

1000156119

Activity Date: 1999-09-17 00:00:00  
 Activity Status Date: Not reported  
 Activity Group: Compliance Monitoring  
 Activity Type: Inspection/Evaluation  
 Activity Status: Not reported

Region Code: 09  
 Programmatic ID: AIR CASCA00006037CA102  
 Facility Registry ID: 110017302140  
 Air Operating Status Code: OPR  
 Default Air Classification Code: MAJ  
 Air Program: State Implementation Plan for National Primary and Secondary Ambient Air Quality Standards  
 Activity Date: 2002-09-04 00:00:00  
 Activity Status Date: Not reported  
 Activity Group: Compliance Monitoring  
 Activity Type: Inspection/Evaluation  
 Activity Status: Not reported

Region Code: 09  
 Programmatic ID: AIR CASCA00006037CA102  
 Facility Registry ID: 110017302140  
 Air Operating Status Code: OPR  
 Default Air Classification Code: MAJ  
 Air Program: State Implementation Plan for National Primary and Secondary Ambient Air Quality Standards  
 Activity Date: 2002-09-06 00:00:00  
 Activity Status Date: Not reported  
 Activity Group: Compliance Monitoring  
 Activity Type: Inspection/Evaluation  
 Activity Status: Not reported

Region Code: 09  
 Programmatic ID: AIR CASCA00006037CA102  
 Facility Registry ID: 110017302140  
 Air Operating Status Code: OPR  
 Default Air Classification Code: MAJ  
 Air Program: State Implementation Plan for National Primary and Secondary Ambient Air Quality Standards  
 Activity Date: 2002-09-30 00:00:00  
 Activity Status Date: Not reported  
 Activity Group: Compliance Monitoring  
 Activity Type: Inspection/Evaluation  
 Activity Status: Not reported

Region Code: 09  
 Programmatic ID: AIR CASCA00006037CA102  
 Facility Registry ID: 110017302140  
 Air Operating Status Code: OPR  
 Default Air Classification Code: MAJ  
 Air Program: State Implementation Plan for National Primary and Secondary Ambient Air Quality Standards  
 Activity Date: 2004-01-12 00:00:00  
 Activity Status Date: Not reported  
 Activity Group: Compliance Monitoring  
 Activity Type: Inspection/Evaluation  
 Activity Status: Not reported

Region Code: 09  
 Programmatic ID: AIR CASCA00006037CA102  
 Facility Registry ID: 110017302140

MAP FINDINGS

Map ID  
 Direction  
 Distance  
 Elevation

Database(s)      EDR ID Number  
                          EPA ID Number

**CEDARS SINAI MEDICAL CENTER (Continued)**

1000156119

Air Operating Status Code: Default Air Classification Code: Air Program: Activity Date: Activity Status Date: Activity Group: Activity Type: Activity Status:	OPR MAJ State Implementation Plan for National Primary and Secondary Ambient Air Quality Standards 2004-08-27 00:00:00 Not reported Compliance Monitoring Inspection/Evaluation Not reported
Region Code: Programmatic ID: Facility Registry ID: Air Operating Status Code: Default Air Classification Code: Air Program: Activity Date: Activity Status Date: Activity Group: Activity Type: Activity Status:	09 AIR CASCA00006037CA102 110017302140 OPR MAJ State Implementation Plan for National Primary and Secondary Ambient Air Quality Standards 2005-01-19 00:00:00 Not reported Compliance Monitoring Inspection/Evaluation Not reported
Region Code: Programmatic ID: Facility Registry ID: Air Operating Status Code: Default Air Classification Code: Air Program: Activity Date: Activity Status Date: Activity Group: Activity Type: Activity Status:	09 AIR CASCA00006037CA102 110017302140 OPR MAJ State Implementation Plan for National Primary and Secondary Ambient Air Quality Standards 2005-03-24 00:00:00 Not reported Compliance Monitoring Inspection/Evaluation Not reported
Region Code: Programmatic ID: Facility Registry ID: Air Operating Status Code: Default Air Classification Code: Air Program: Activity Date: Activity Status Date: Activity Group: Activity Type: Activity Status:	09 AIR CASCA00006037CA102 110017302140 OPR MAJ State Implementation Plan for National Primary and Secondary Ambient Air Quality Standards 2005-08-21 00:00:00 Not reported Compliance Monitoring Inspection/Evaluation Not reported
Region Code: Programmatic ID: Facility Registry ID: Air Operating Status Code: Default Air Classification Code: Air Program: Activity Date: Activity Status Date: Activity Group: Activity Type: Activity Status:	09 AIR CASCA00006037CA102 110017302140 OPR MAJ State Implementation Plan for National Primary and Secondary Ambient Air Quality Standards 2006-01-18 00:00:00 Not reported Compliance Monitoring Inspection/Evaluation Not reported

Map ID  
Direction  
Distance  
Elevation

MAP FINDINGS

Site

Database(s) EDR ID Number  
EPA ID Number

**CEDARS SINAI MEDICAL CENTER (Continued)**

1000156119

Region Code: 09  
Programmatic ID: AIR CASCA00006037CA102  
Facility Registry ID: 110017302140  
Air Operating Status Code: OPR  
Default Air Classification Code: MAJ  
Air Program: State Implementation Plan for National Primary and Secondary Ambient Air Quality Standards  
Activity Date: 2006-07-20 00:00:00  
Activity Status Date: Not reported  
Activity Group: Compliance Monitoring  
Activity Type: Inspection/Evaluation  
Activity Status: Not reported

Region Code: 09  
Programmatic ID: AIR CASCA00006037CA102  
Facility Registry ID: 110017302140  
Air Operating Status Code: OPR  
Default Air Classification Code: MAJ  
Air Program: State Implementation Plan for National Primary and Secondary Ambient Air Quality Standards  
Activity Date: 2006-11-29 00:00:00  
Activity Status Date: Not reported  
Activity Group: Compliance Monitoring  
Activity Type: Inspection/Evaluation  
Activity Status: Not reported

Region Code: 09  
Programmatic ID: AIR CASCA00006037CA102  
Facility Registry ID: 110017302140  
Air Operating Status Code: OPR  
Default Air Classification Code: MAJ  
Air Program: State Implementation Plan for National Primary and Secondary Ambient Air Quality Standards  
Activity Date: 2007-01-10 00:00:00  
Activity Status Date: Not reported  
Activity Group: Compliance Monitoring  
Activity Type: Inspection/Evaluation  
Activity Status: Not reported

Region Code: 09  
Programmatic ID: AIR CASCA00006037CA102  
Facility Registry ID: 110017302140  
Air Operating Status Code: OPR  
Default Air Classification Code: MAJ  
Air Program: State Implementation Plan for National Primary and Secondary Ambient Air Quality Standards  
Activity Date: 2007-08-08 00:00:00  
Activity Status Date: Not reported  
Activity Group: Compliance Monitoring  
Activity Type: Inspection/Evaluation  
Activity Status: Not reported

Region Code: 09  
Programmatic ID: AIR CASCA00006037CA102  
Facility Registry ID: 110017302140  
Air Operating Status Code: OPR  
Default Air Classification Code: MAJ  
Air Program: State Implementation Plan for National Primary and Secondary Ambient Air Quality Standards  
Activity Date: 2007-10-17 00:00:00  
Activity Status Date: Not reported  
Activity Group: Compliance Monitoring

MAP FINDINGS

Map ID  
 Direction  
 Distance  
 Elevation

Site

Database(s)      EDR ID Number  
 EPA ID Number

1000156119

**CEDARS SINAI MEDICAL CENTER (Continued)**

Activity Type:	Inspection/Evaluation
Activity Status:	Not reported
Region Code:	09
Programmatic ID:	AIR CASCA00006037CA102
Facility Registry ID:	110017302140
Air Operating Status Code:	OPR
Default Air Classification Code:	MAJ
Air Program:	State Implementation Plan for National Primary and Secondary Ambient Air Quality Standards
Activity Date:	2008-01-13 00:00:00
Activity Status Date:	Not reported
Activity Group:	Compliance Monitoring
Activity Type:	Inspection/Evaluation
Activity Status:	Not reported
Region Code:	09
Programmatic ID:	AIR CASCA00006037CA102
Facility Registry ID:	110017302140
Air Operating Status Code:	OPR
Default Air Classification Code:	MAJ
Air Program:	State Implementation Plan for National Primary and Secondary Ambient Air Quality Standards
Activity Date:	2008-08-09 00:00:00
Activity Status Date:	Not reported
Activity Group:	Compliance Monitoring
Activity Type:	Inspection/Evaluation
Activity Status:	Not reported
Region Code:	09
Programmatic ID:	AIR CASCA00006037CA102
Facility Registry ID:	110017302140
Air Operating Status Code:	OPR
Default Air Classification Code:	MAJ
Air Program:	State Implementation Plan for National Primary and Secondary Ambient Air Quality Standards
Activity Date:	2008-08-12 00:00:00
Activity Status Date:	Not reported
Activity Group:	Compliance Monitoring
Activity Type:	Inspection/Evaluation
Activity Status:	Not reported
Region Code:	09
Programmatic ID:	AIR CASCA00006037CA102
Facility Registry ID:	110017302140
Air Operating Status Code:	OPR
Default Air Classification Code:	MAJ
Air Program:	State Implementation Plan for National Primary and Secondary Ambient Air Quality Standards
Activity Date:	2008-08-22 00:00:00
Activity Status Date:	Not reported
Activity Group:	Compliance Monitoring
Activity Type:	Inspection/Evaluation
Activity Status:	Not reported
Region Code:	09
Programmatic ID:	AIR CASCA00006037CA102
Facility Registry ID:	110017302140
Air Operating Status Code:	OPR
Default Air Classification Code:	MAJ
Air Program:	State Implementation Plan for National Primary and Secondary Ambient Air Quality Standards

MAP FINDINGS

Map ID  
Direction  
Distance  
Elevation

Site

Database(s)      EDR ID Number  
EPA ID Number

1000156119

**CEDARS SINAI MEDICAL CENTER (Continued)**

Activity Date:	2008-09-28 00:00:00
Activity Status Date:	Not reported
Activity Group:	Compliance Monitoring
Activity Type:	Inspection/Evaluation
Activity Status:	Not reported
Region Code:	09
Programmatic ID:	AIR CASCA00006037CA102
Facility Registry ID:	110017302140
Air Operating Status Code:	OPR
Default Air Classification Code:	MAJ
Air Program:	State Implementation Plan for National Primary and Secondary Ambient Air Quality Standards
Activity Date:	2009-01-23 00:00:00
Activity Status Date:	Not reported
Activity Group:	Compliance Monitoring
Activity Type:	Inspection/Evaluation
Activity Status:	Not reported
Region Code:	09
Programmatic ID:	AIR CASCA00006037CA102
Facility Registry ID:	110017302140
Air Operating Status Code:	OPR
Default Air Classification Code:	MAJ
Air Program:	State Implementation Plan for National Primary and Secondary Ambient Air Quality Standards
Activity Date:	2009-06-17 00:00:00
Activity Status Date:	Not reported
Activity Group:	Compliance Monitoring
Activity Type:	Inspection/Evaluation
Activity Status:	Not reported
Region Code:	09
Programmatic ID:	AIR CASCA00006037CA102
Facility Registry ID:	110017302140
Air Operating Status Code:	OPR
Default Air Classification Code:	MAJ
Air Program:	State Implementation Plan for National Primary and Secondary Ambient Air Quality Standards
Activity Date:	2009-07-07 00:00:00
Activity Status Date:	Not reported
Activity Group:	Compliance Monitoring
Activity Type:	Inspection/Evaluation
Activity Status:	Not reported
Region Code:	09
Programmatic ID:	AIR CASCA00006037CA102
Facility Registry ID:	110017302140
Air Operating Status Code:	OPR
Default Air Classification Code:	MAJ
Air Program:	State Implementation Plan for National Primary and Secondary Ambient Air Quality Standards
Activity Date:	2009-07-08 00:00:00
Activity Status Date:	Not reported
Activity Group:	Compliance Monitoring
Activity Type:	Inspection/Evaluation
Activity Status:	Not reported
Region Code:	09
Programmatic ID:	AIR CASCA00006037CA102
Facility Registry ID:	110017302140

MAP FINDINGS

Map ID  
Direction  
Distance  
Elevation

Site

Database(s) EDR ID Number  
EPA ID Number

1000156119

**CEDARS SINAI MEDICAL CENTER (Continued)**

Air Operating Status Code: OPR  
Default Air Classification Code: MAJ  
Air Program: State Implementation Plan for National Primary and Secondary Ambient Air Quality Standards  
Activity Date: 2010-01-11 00:00:00  
Activity Status Date: Not reported  
Activity Group: Compliance Monitoring  
Activity Type: Inspection/Evaluation  
Activity Status: Not reported

Region Code: 09  
Programmatic ID: AIR CASCA00006037CA102  
Facility Registry ID: 110017302140  
Air Operating Status Code: OPR  
Default Air Classification Code: MAJ  
Air Program: State Implementation Plan for National Primary and Secondary Ambient Air Quality Standards  
Activity Date: 2010-05-19 00:00:00  
Activity Status Date: Not reported  
Activity Group: Compliance Monitoring  
Activity Type: Inspection/Evaluation  
Activity Status: Not reported

Region Code: 09  
Programmatic ID: AIR CASCA00006037CA102  
Facility Registry ID: 110017302140  
Air Operating Status Code: OPR  
Default Air Classification Code: MAJ  
Air Program: State Implementation Plan for National Primary and Secondary Ambient Air Quality Standards  
Activity Date: 2010-07-29 00:00:00  
Activity Status Date: Not reported  
Activity Group: Compliance Monitoring  
Activity Type: Inspection/Evaluation  
Activity Status: Not reported

Region Code: 09  
Programmatic ID: AIR CASCA00006037CA102  
Facility Registry ID: 110017302140  
Air Operating Status Code: OPR  
Default Air Classification Code: MAJ  
Air Program: State Implementation Plan for National Primary and Secondary Ambient Air Quality Standards  
Activity Date: 2010-07-30 00:00:00  
Activity Status Date: Not reported  
Activity Group: Compliance Monitoring  
Activity Type: Inspection/Evaluation  
Activity Status: Not reported

Region Code: 09  
Programmatic ID: AIR CASCA00006037CA102  
Facility Registry ID: 110017302140  
Air Operating Status Code: OPR  
Default Air Classification Code: MAJ  
Air Program: State Implementation Plan for National Primary and Secondary Ambient Air Quality Standards  
Activity Date: 2010-10-06 00:00:00  
Activity Status Date: Not reported  
Activity Group: Compliance Monitoring  
Activity Type: Inspection/Evaluation  
Activity Status: Not reported

MAP FINDINGS

Map ID  
Direction  
Distance  
Elevation

Site

Database(s)

EDR ID Number  
EPA ID Number

1000156119

**CEDARS SINAI MEDICAL CENTER (Continued)**

Region Code:	09
Programmatic ID:	AIR CASCA00006037CA102
Facility Registry ID:	110017302140
Air Operating Status Code:	OPR
Default Air Classification Code:	MAJ
Air Program:	State Implementation Plan for National Primary and Secondary Ambient Air Quality Standards
Activity Date:	2011-02-28 00:00:00
Activity Status Date:	Not reported
Activity Group:	Compliance Monitoring
Activity Type:	Inspection/Evaluation
Activity Status:	Not reported
Region Code:	09
Programmatic ID:	AIR CASCA00006037CA102
Facility Registry ID:	110017302140
Air Operating Status Code:	OPR
Default Air Classification Code:	MAJ
Air Program:	State Implementation Plan for National Primary and Secondary Ambient Air Quality Standards
Activity Date:	2011-06-07 00:00:00
Activity Status Date:	Not reported
Activity Group:	Compliance Monitoring
Activity Type:	Inspection/Evaluation
Activity Status:	Not reported
Region Code:	09
Programmatic ID:	AIR CASCA00006037CA102
Facility Registry ID:	110017302140
Air Operating Status Code:	OPR
Default Air Classification Code:	MAJ
Air Program:	State Implementation Plan for National Primary and Secondary Ambient Air Quality Standards
Activity Date:	2011-08-16 00:00:00
Activity Status Date:	Not reported
Activity Group:	Compliance Monitoring
Activity Type:	Inspection/Evaluation
Activity Status:	Not reported
Region Code:	09
Programmatic ID:	AIR CASCA00006037CA102
Facility Registry ID:	110017302140
Air Operating Status Code:	OPR
Default Air Classification Code:	MAJ
Air Program:	State Implementation Plan for National Primary and Secondary Ambient Air Quality Standards
Activity Date:	2011-08-17 00:00:00
Activity Status Date:	Not reported
Activity Group:	Compliance Monitoring
Activity Type:	Inspection/Evaluation
Activity Status:	Not reported
Region Code:	09
Programmatic ID:	AIR CASCA00006037CA102
Facility Registry ID:	110017302140
Air Operating Status Code:	OPR
Default Air Classification Code:	MAJ
Air Program:	State Implementation Plan for National Primary and Secondary Ambient Air Quality Standards
Activity Date:	2012-02-29 00:00:00
Activity Status Date:	Not reported
Activity Group:	Compliance Monitoring

Map ID  
Direction  
Distance  
Elevation

MAP FINDINGS

Database(s) EDR ID Number  
EPA ID Number

Site

1000156119

**CEDARS SINAI MEDICAL CENTER (Continued)**

Activity Type:	Inspection/Evaluation
Activity Status:	Not reported
Region Code:	09
Programmatic ID:	AIR CASCA00006037CA102
Facility Registry ID:	110017302140
Air Operating Status Code:	OPR
Default Air Classification Code:	MAJ
Air Program:	State Implementation Plan for National Primary and Secondary Ambient Air Quality Standards
Activity Date:	2012-05-10 00:00:00
Activity Status Date:	Not reported
Activity Group:	Compliance Monitoring
Activity Type:	Inspection/Evaluation
Activity Status:	Not reported
Region Code:	09
Programmatic ID:	AIR CASCA00006037CA102
Facility Registry ID:	110017302140
Air Operating Status Code:	OPR
Default Air Classification Code:	MAJ
Air Program:	State Implementation Plan for National Primary and Secondary Ambient Air Quality Standards
Activity Date:	2012-05-11 00:00:00
Activity Status Date:	Not reported
Activity Group:	Compliance Monitoring
Activity Type:	Inspection/Evaluation
Activity Status:	Not reported
Region Code:	09
Programmatic ID:	AIR CASCA00006037CA102
Facility Registry ID:	110017302140
Air Operating Status Code:	OPR
Default Air Classification Code:	MAJ
Air Program:	State Implementation Plan for National Primary and Secondary Ambient Air Quality Standards
Activity Date:	2012-12-18 00:00:00
Activity Status Date:	Not reported
Activity Group:	Compliance Monitoring
Activity Type:	Inspection/Evaluation
Activity Status:	Not reported
Region Code:	09
Programmatic ID:	AIR CASCA00006037CA102
Facility Registry ID:	110017302140
Air Operating Status Code:	OPR
Default Air Classification Code:	MAJ
Air Program:	State Implementation Plan for National Primary and Secondary Ambient Air Quality Standards
Activity Date:	2013-09-10 00:00:00
Activity Status Date:	Not reported
Activity Group:	Compliance Monitoring
Activity Type:	Inspection/Evaluation
Activity Status:	Not reported
Region Code:	09
Programmatic ID:	AIR CASCA00006037CA102
Facility Registry ID:	110017302140
Air Operating Status Code:	OPR
Default Air Classification Code:	MAJ
Air Program:	State Implementation Plan for National Primary and Secondary Ambient Air Quality Standards

Map ID  
Direction  
Distance  
Elevation

MAP FINDINGS

Site

Database(s)

EDR ID Number  
EPA ID Number

**CEDARS SINAI MEDICAL CENTER (Continued)**

**1000156119**

Activity Date: 2013-09-18 00:00:00  
Activity Status Date: Not reported  
Activity Group: Compliance Monitoring  
Activity Type: Inspection/Evaluation  
Activity Status: Not reported

Region Code: 09  
Programmatic ID: AIR CASCA00006037CA102  
Facility Registry ID: 110017302140  
Air Operating Status Code: OPR  
Default Air Classification Code: MAJ  
Air Program: State Implementation Plan for National Primary and Secondary Ambient Air Quality Standards  
Activity Date: 2014-01-24 00:00:00  
Activity Status Date: Not reported  
Activity Group: Compliance Monitoring  
Activity Type: Inspection/Evaluation  
Activity Status: Not reported

Region Code: 09  
Programmatic ID: AIR CASCA00006037CA102  
Facility Registry ID: 110017302140  
Air Operating Status Code: OPR  
Default Air Classification Code: MAJ  
Air Program: State Implementation Plan for National Primary and Secondary Ambient Air Quality Standards  
Activity Date: 2014-04-17 00:00:00  
Activity Status Date: Not reported  
Activity Group: Compliance Monitoring  
Activity Type: Inspection/Evaluation  
Activity Status: Not reported

Region Code: 09  
Programmatic ID: AIR CASCA00006037CA102  
Facility Registry ID: 110017302140  
Air Operating Status Code: OPR  
Default Air Classification Code: MAJ  
Air Program: State Implementation Plan for National Primary and Secondary Ambient Air Quality Standards  
Activity Date: 2014-04-18 00:00:00  
Activity Status Date: Not reported  
Activity Group: Compliance Monitoring  
Activity Type: Inspection/Evaluation  
Activity Status: Not reported

Region Code: 09  
Programmatic ID: AIR CASCA00006037CA102  
Facility Registry ID: 110017302140  
Air Operating Status Code: OPR  
Default Air Classification Code: MAJ  
Air Program: State Implementation Plan for National Primary and Secondary Ambient Air Quality Standards  
Activity Date: 2014-04-23 00:00:00  
Activity Status Date: Not reported  
Activity Group: Compliance Monitoring  
Activity Type: Inspection/Evaluation  
Activity Status: Not reported

Region Code: 09  
Programmatic ID: AIR CASCA00006037CA102  
Facility Registry ID: 110017302140

Map ID  
Direction  
Distance  
Elevation

MAP FINDINGS

Site

Database(s)

EDR ID Number  
EPA ID Number

**CEDARS SINAI MEDICAL CENTER (Continued)**

1000156119

Air Operating Status Code: OPR  
Default Air Classification Code: MAJ  
Air Program: State Implementation Plan for National Primary and Secondary Ambient Air Quality Standards  
Activity Date: 2014-09-02 00:00:00  
Activity Status Date: Not reported  
Activity Group: Compliance Monitoring  
Activity Type: Inspection/Evaluation  
Activity Status: Not reported

Region Code: 09  
Programmatic ID: AIR\_CASCA00006037CA102  
Facility Registry ID: 110017302140  
Air Operating Status Code: OPR  
Default Air Classification Code: MAJ  
Air Program: State Implementation Plan for National Primary and Secondary Ambient Air Quality Standards  
Activity Date: 2014-09-03 00:00:00  
Activity Status Date: Not reported  
Activity Group: Compliance Monitoring  
Activity Type: Inspection/Evaluation  
Activity Status: Not reported

Region Code: 09  
Programmatic ID: AIR\_CASCA00006037CA102  
Facility Registry ID: 110017302140  
Air Operating Status Code: OPR  
Default Air Classification Code: MAJ  
Air Program: State Implementation Plan for National Primary and Secondary Ambient Air Quality Standards  
Activity Date: 2007-01-07 00:00:00  
Activity Status Date: 2007-01-07 00:00:00  
Activity Group: Enforcement Action  
Activity Type: Administrative - Formal  
Activity Status: Final Order Issued

Region Code: 09  
Programmatic ID: AIR\_CASCA00006037CA102  
Facility Registry ID: 110017302140  
Air Operating Status Code: OPR  
Default Air Classification Code: MAJ  
Air Program: State Implementation Plan for National Primary and Secondary Ambient Air Quality Standards  
Activity Date: 2008-08-15 00:00:00  
Activity Status Date: 2008-08-15 00:00:00  
Activity Group: Enforcement Action  
Activity Type: Administrative - Formal  
Activity Status: Final Order Issued

Region Code: 09  
Programmatic ID: AIR\_CASCA00006037CA102  
Facility Registry ID: 110017302140  
Air Operating Status Code: OPR  
Default Air Classification Code: MAJ  
Air Program: State Implementation Plan for National Primary and Secondary Ambient Air Quality Standards  
Activity Date: 2009-10-15 00:00:00  
Activity Status Date: 2009-10-15 00:00:00  
Activity Group: Enforcement Action  
Activity Type: Administrative - Formal  
Activity Status: Final Order Issued

MAP FINDINGS

Map ID  
Direction  
Distance  
Elevation

Site

Database(s)  
EDR ID Number  
EPA ID Number

**CEDARS SINAI MEDICAL CENTER (Continued)**

1000156119

Region Code: 09  
 Programmatic ID: AIR CASCA00006037CA102  
 Facility Registry ID: 110017302140  
 Air Operating Status Code: OPR  
 Default Air Classification Code: MAJ  
 Air Program: State Implementation Plan for National Primary and Secondary Ambient Air Quality Standards  
 Activity Date: 2006-10-31 00:00:00  
 Activity Status Date: 2006-10-31 00:00:00  
 Activity Group: Enforcement Action  
 Activity Type: Administrative - Informal  
 Activity Status: Achieved

Region Code: 09  
 Programmatic ID: AIR CASCA00006037CA102  
 Facility Registry ID: 110017302140  
 Air Operating Status Code: OPR  
 Default Air Classification Code: MAJ  
 Air Program: State Implementation Plan for National Primary and Secondary Ambient Air Quality Standards  
 Activity Date: 2008-06-12 00:00:00  
 Activity Status Date: 2008-06-12 00:00:00  
 Activity Group: Enforcement Action  
 Activity Type: Administrative - Informal  
 Activity Status: Achieved

Region Code: 09  
 Programmatic ID: AIR CASCA00006037CA102  
 Facility Registry ID: 110017302140  
 Air Operating Status Code: OPR  
 Default Air Classification Code: MAJ  
 Air Program: State Implementation Plan for National Primary and Secondary Ambient Air Quality Standards  
 Activity Date: 2009-06-30 00:00:00  
 Activity Status Date: 2009-06-30 00:00:00  
 Activity Group: Enforcement Action  
 Activity Type: Administrative - Informal  
 Activity Status: Achieved

Region Code: 09  
 Programmatic ID: AIR CASCA00006037CA102  
 Facility Registry ID: 110017302140  
 Air Operating Status Code: OPR  
 Default Air Classification Code: MAJ  
 Air Program: Title V Permits  
 Activity Date: Not reported  
 Activity Status Date: 2007-01-07 00:00:00  
 Activity Group: Case File  
 Activity Type: Case File  
 Activity Status: Addressed

Region Code: 09  
 Programmatic ID: AIR CASCA00006037CA102  
 Facility Registry ID: 110017302140  
 Air Operating Status Code: OPR  
 Default Air Classification Code: MAJ  
 Air Program: Title V Permits  
 Activity Date: Not reported  
 Activity Status Date: 2003-02-18 00:00:00  
 Activity Group: Case File

MAP FINDINGS

Map ID  
Direction  
Distance  
Elevation

Site

Database(s) EDR ID Number  
EPA ID Number

1000156119

**CEDARS SINAI MEDICAL CENTER (Continued)**

Activity Type:	Case File
Activity Status:	Resolved
Region Code:	09
Programmatic ID:	AIR_CASCA00006037CA102
Facility Registry ID:	110017302140
Air Operating Status Code:	OPR
Default Air Classification Code:	MAJ
Air Program:	Title V Permits
Activity Date:	Not reported
Activity Status Date:	2009-01-05 00:00:00
Activity Group:	Case File
Activity Type:	Case File
Activity Status:	Resolved
Region Code:	09
Programmatic ID:	AIR_CASCA00006037CA102
Facility Registry ID:	110017302140
Air Operating Status Code:	OPR
Default Air Classification Code:	MAJ
Air Program:	Title V Permits
Activity Date:	Not reported
Activity Status Date:	2009-12-01 00:00:00
Activity Group:	Case File
Activity Type:	Case File
Activity Status:	Resolved
Region Code:	09
Programmatic ID:	AIR_CASCA00006037CA102
Facility Registry ID:	110017302140
Air Operating Status Code:	OPR
Default Air Classification Code:	MAJ
Air Program:	Title V Permits
Activity Date:	1998-05-05 00:00:00
Activity Status Date:	Not reported
Activity Group:	Compliance Monitoring
Activity Type:	Inspection/Evaluation
Activity Status:	Not reported
Region Code:	09
Programmatic ID:	AIR_CASCA00006037CA102
Facility Registry ID:	110017302140
Air Operating Status Code:	OPR
Default Air Classification Code:	MAJ
Air Program:	Title V Permits
Activity Date:	1999-09-17 00:00:00
Activity Status Date:	Not reported
Activity Group:	Compliance Monitoring
Activity Type:	Inspection/Evaluation
Activity Status:	Not reported
Region Code:	09
Programmatic ID:	AIR_CASCA00006037CA102
Facility Registry ID:	110017302140
Air Operating Status Code:	OPR
Default Air Classification Code:	MAJ
Air Program:	Title V Permits

MAP FINDINGS

Map ID  
Direction  
Distance  
Elevation

Site

Database(s)      EDR ID Number  
EPA ID Number

1000156119

**CEDARS SINAI MEDICAL CENTER (Continued)**

Activity Date: 2000-06-28 00:00:00  
Activity Status Date: Not reported  
Activity Group: Compliance Monitoring  
Activity Type: Inspection/Evaluation  
Activity Status: Not reported

Region Code: 09  
Programmatic ID: AIR CASCA00006037CA102  
Facility Registry ID: 110017302140  
Air Operating Status Code: OPR  
Default Air Classification Code: MAJ  
Air Program: Title V Permits  
Activity Date: 2001-07-20 00:00:00  
Activity Status Date: Not reported  
Activity Group: Compliance Monitoring  
Activity Type: Inspection/Evaluation  
Activity Status: Not reported

Region Code: 09  
Programmatic ID: AIR CASCA00006037CA102  
Facility Registry ID: 110017302140  
Air Operating Status Code: OPR  
Default Air Classification Code: MAJ  
Air Program: Title V Permits  
Activity Date: 2002-09-04 00:00:00  
Activity Status Date: Not reported  
Activity Group: Compliance Monitoring  
Activity Type: Inspection/Evaluation  
Activity Status: Not reported

Region Code: 09  
Programmatic ID: AIR CASCA00006037CA102  
Facility Registry ID: 110017302140  
Air Operating Status Code: OPR  
Default Air Classification Code: MAJ  
Air Program: Title V Permits  
Activity Date: 2002-09-06 00:00:00  
Activity Status Date: Not reported  
Activity Group: Compliance Monitoring  
Activity Type: Inspection/Evaluation  
Activity Status: Not reported

Region Code: 09  
Programmatic ID: AIR CASCA00006037CA102  
Facility Registry ID: 110017302140  
Air Operating Status Code: OPR  
Default Air Classification Code: MAJ  
Air Program: Title V Permits  
Activity Date: 2002-09-30 00:00:00  
Activity Status Date: Not reported  
Activity Group: Compliance Monitoring  
Activity Type: Inspection/Evaluation  
Activity Status: Not reported

Region Code: 09  
Programmatic ID: AIR CASCA00006037CA102  
Facility Registry ID: 110017302140

MAP FINDINGS

Map ID  
 Direction  
 Distance  
 Elevation

Site

Database(s)

EDR ID Number  
 EPA ID Number

1000156119

**CEDARS SINAI MEDICAL CENTER (Continued)**

Air Operating Status Code: OPR  
 Default Air Classification Code: MAJ  
 Air Program: Title V Permits  
 Activity Date: 2003-01-08 00:00:00  
 Activity Status Date: Not reported  
 Activity Group: Compliance Monitoring  
 Activity Type: Inspection/Evaluation  
 Activity Status: Not reported

Region Code: 09  
 Programmatic ID: AIR CASCA00006037CA102  
 Facility Registry ID: 110017302140  
 Air Operating Status Code: OPR  
 Default Air Classification Code: MAJ  
 Air Program: Title V Permits  
 Activity Date: 2003-08-27 00:00:00  
 Activity Status Date: Not reported  
 Activity Group: Compliance Monitoring  
 Activity Type: Inspection/Evaluation  
 Activity Status: Not reported

Region Code: 09  
 Programmatic ID: AIR CASCA00006037CA102  
 Facility Registry ID: 110017302140  
 Air Operating Status Code: OPR  
 Default Air Classification Code: MAJ  
 Air Program: Title V Permits  
 Activity Date: 2004-01-12 00:00:00  
 Activity Status Date: Not reported  
 Activity Group: Compliance Monitoring  
 Activity Type: Inspection/Evaluation  
 Activity Status: Not reported

Region Code: 09  
 Programmatic ID: AIR CASCA00006037CA102  
 Facility Registry ID: 110017302140  
 Air Operating Status Code: OPR  
 Default Air Classification Code: MAJ  
 Air Program: Title V Permits  
 Activity Date: 2004-08-27 00:00:00  
 Activity Status Date: Not reported  
 Activity Group: Compliance Monitoring  
 Activity Type: Inspection/Evaluation  
 Activity Status: Not reported

Region Code: 09  
 Programmatic ID: AIR CASCA00006037CA102  
 Facility Registry ID: 110017302140  
 Air Operating Status Code: OPR  
 Default Air Classification Code: MAJ  
 Air Program: Title V Permits  
 Activity Date: 2005-01-19 00:00:00  
 Activity Status Date: Not reported  
 Activity Group: Compliance Monitoring  
 Activity Type: Inspection/Evaluation  
 Activity Status: Not reported

MAP FINDINGS

Map ID  
 Direction  
 Distance  
 Elevation

Site

Database(s)

EDR ID Number  
 EPA ID Number

1000156119

**CEDARS SINAI MEDICAL CENTER (Continued)**

Region Code: 09  
 Programmatic ID: AIR CASCA00006037CA102  
 Facility Registry ID: 110017302140  
 Air Operating Status Code: OPR  
 Default Air Classification Code: MAJ  
 Air Program: Title V Permits  
 Activity Date: 2005-03-24 00:00:00  
 Activity Status Date: Not reported  
 Activity Group: Compliance Monitoring  
 Activity Type: Inspection/Evaluation  
 Activity Status: Not reported

Region Code: 09  
 Programmatic ID: AIR CASCA00006037CA102  
 Facility Registry ID: 110017302140  
 Air Operating Status Code: OPR  
 Default Air Classification Code: MAJ  
 Air Program: Title V Permits  
 Activity Date: 2005-08-21 00:00:00  
 Activity Status Date: Not reported  
 Activity Group: Compliance Monitoring  
 Activity Type: Inspection/Evaluation  
 Activity Status: Not reported

Region Code: 09  
 Programmatic ID: AIR CASCA00006037CA102  
 Facility Registry ID: 110017302140  
 Air Operating Status Code: OPR  
 Default Air Classification Code: MAJ  
 Air Program: Title V Permits  
 Activity Date: 2006-01-18 00:00:00  
 Activity Status Date: Not reported  
 Activity Group: Compliance Monitoring  
 Activity Type: Inspection/Evaluation  
 Activity Status: Not reported

Region Code: 09  
 Programmatic ID: AIR CASCA00006037CA102  
 Facility Registry ID: 110017302140  
 Air Operating Status Code: OPR  
 Default Air Classification Code: MAJ  
 Air Program: Title V Permits  
 Activity Date: 2006-07-20 00:00:00  
 Activity Status Date: Not reported  
 Activity Group: Compliance Monitoring  
 Activity Type: Inspection/Evaluation  
 Activity Status: Not reported

Region Code: 09  
 Programmatic ID: AIR CASCA00006037CA102  
 Facility Registry ID: 110017302140  
 Air Operating Status Code: OPR  
 Default Air Classification Code: MAJ  
 Air Program: Title V Permits  
 Activity Date: 2006-11-29 00:00:00  
 Activity Status Date: Not reported  
 Activity Group: Compliance Monitoring

MAP FINDINGS

Map ID  
Direction  
Distance  
Elevation

Site

Database(s)

EDR ID Number  
EPA ID Number

1000156119

**CEDARS SINAI MEDICAL CENTER (Continued)**

Activity Type: Inspection/Evaluation  
Activity Status: Not reported

Region Code: 09  
Programmatic ID: AIR CASCA00006037CA102  
Facility Registry ID: 110017302140  
Air Operating Status Code: OPR  
Default Air Classification Code: MAJ  
Air Program: Title V Permits  
Activity Date: 2007-01-10 00:00:00  
Activity Status Date: Not reported  
Activity Group: Compliance Monitoring  
Activity Type: Inspection/Evaluation  
Activity Status: Not reported

Region Code: 09  
Programmatic ID: AIR CASCA00006037CA102  
Facility Registry ID: 110017302140  
Air Operating Status Code: OPR  
Default Air Classification Code: MAJ  
Air Program: Title V Permits  
Activity Date: 2007-08-08 00:00:00  
Activity Status Date: Not reported  
Activity Group: Compliance Monitoring  
Activity Type: Inspection/Evaluation  
Activity Status: Not reported

Region Code: 09  
Programmatic ID: AIR CASCA00006037CA102  
Facility Registry ID: 110017302140  
Air Operating Status Code: OPR  
Default Air Classification Code: MAJ  
Air Program: Title V Permits  
Activity Date: 2007-10-17 00:00:00  
Activity Status Date: Not reported  
Activity Group: Compliance Monitoring  
Activity Type: Inspection/Evaluation  
Activity Status: Not reported

Region Code: 09  
Programmatic ID: AIR CASCA00006037CA102  
Facility Registry ID: 110017302140  
Air Operating Status Code: OPR  
Default Air Classification Code: MAJ  
Air Program: Title V Permits  
Activity Date: 2008-01-13 00:00:00  
Activity Status Date: Not reported  
Activity Group: Compliance Monitoring  
Activity Type: Inspection/Evaluation  
Activity Status: Not reported

Region Code: 09  
Programmatic ID: AIR CASCA00006037CA102  
Facility Registry ID: 110017302140  
Air Operating Status Code: OPR  
Default Air Classification Code: MAJ  
Air Program: Title V Permits

Map ID  
Direction  
Distance  
Elevation

MAP FINDINGS

Site

Database(s) EDR ID Number  
EPA ID Number

**CEDARS SINAI MEDICAL CENTER (Continued)**

1000156119

Activity Date: 2008-08-09 00:00:00  
Activity Status Date: Not reported  
Activity Group: Compliance Monitoring  
Activity Type: Inspection/Evaluation  
Activity Status: Not reported

Region Code: 09  
Programmatic ID: AIR CASCA00006037CA102  
Facility Registry ID: 110017302140  
Air Operating Status Code: OPR  
Default Air Classification Code: MAJ  
Air Program: Title V Permits  
Activity Date: 2008-08-12 00:00:00  
Activity Status Date: Not reported  
Activity Group: Compliance Monitoring  
Activity Type: Inspection/Evaluation  
Activity Status: Not reported

Region Code: 09  
Programmatic ID: AIR CASCA00006037CA102  
Facility Registry ID: 110017302140  
Air Operating Status Code: OPR  
Default Air Classification Code: MAJ  
Air Program: Title V Permits  
Activity Date: 2008-08-22 00:00:00  
Activity Status Date: Not reported  
Activity Group: Compliance Monitoring  
Activity Type: Inspection/Evaluation  
Activity Status: Not reported

Region Code: 09  
Programmatic ID: AIR CASCA00006037CA102  
Facility Registry ID: 110017302140  
Air Operating Status Code: OPR  
Default Air Classification Code: MAJ  
Air Program: Title V Permits  
Activity Date: 2008-09-28 00:00:00  
Activity Status Date: Not reported  
Activity Group: Compliance Monitoring  
Activity Type: Inspection/Evaluation  
Activity Status: Not reported

Region Code: 09  
Programmatic ID: AIR CASCA00006037CA102  
Facility Registry ID: 110017302140  
Air Operating Status Code: OPR  
Default Air Classification Code: MAJ  
Air Program: Title V Permits  
Activity Date: 2009-01-23 00:00:00  
Activity Status Date: Not reported  
Activity Group: Compliance Monitoring  
Activity Type: Inspection/Evaluation  
Activity Status: Not reported

Region Code: 09  
Programmatic ID: AIR CASCA00006037CA102  
Facility Registry ID: 110017302140

MAP FINDINGS

Map ID  
Direction  
Distance  
Elevation

Site

Database(s)      EDR ID Number  
EPA ID Number

1000156119

**CEDARS SINAI MEDICAL CENTER (Continued)**

Air Operating Status Code: OPR  
 Default Air Classification Code: MAJ  
 Air Program: Title V Permits  
 Activity Date: 2009-06-17 00:00:00  
 Activity Status Date: Not reported  
 Activity Group: Compliance Monitoring  
 Activity Type: Inspection/Evaluation  
 Activity Status: Not reported

Region Code: 09  
 Programmatic ID: AIR CASCA00006037CA102  
 Facility Registry ID: 110017302140  
 Air Operating Status Code: OPR  
 Default Air Classification Code: MAJ  
 Air Program: Title V Permits  
 Activity Date: 2009-07-07 00:00:00  
 Activity Status Date: Not reported  
 Activity Group: Compliance Monitoring  
 Activity Type: Inspection/Evaluation  
 Activity Status: Not reported

Region Code: 09  
 Programmatic ID: AIR CASCA00006037CA102  
 Facility Registry ID: 110017302140  
 Air Operating Status Code: OPR  
 Default Air Classification Code: MAJ  
 Air Program: Title V Permits  
 Activity Date: 2009-07-08 00:00:00  
 Activity Status Date: Not reported  
 Activity Group: Compliance Monitoring  
 Activity Type: Inspection/Evaluation  
 Activity Status: Not reported

Region Code: 09  
 Programmatic ID: AIR CASCA00006037CA102  
 Facility Registry ID: 110017302140  
 Air Operating Status Code: OPR  
 Default Air Classification Code: MAJ  
 Air Program: Title V Permits  
 Activity Date: 2010-01-11 00:00:00  
 Activity Status Date: Not reported  
 Activity Group: Compliance Monitoring  
 Activity Type: Inspection/Evaluation  
 Activity Status: Not reported

Region Code: 09  
 Programmatic ID: AIR CASCA00006037CA102  
 Facility Registry ID: 110017302140  
 Air Operating Status Code: OPR  
 Default Air Classification Code: MAJ  
 Air Program: Title V Permits  
 Activity Date: 2010-05-19 00:00:00  
 Activity Status Date: Not reported  
 Activity Group: Compliance Monitoring  
 Activity Type: Inspection/Evaluation  
 Activity Status: Not reported

Map ID  
Direction  
Distance  
Elevation

MAP FINDINGS

Site

Database(s)

EDR ID Number  
EPA ID Number

**CEDARS SINAI MEDICAL CENTER (Continued)**

1000156119

Region Code: 09  
Programmatic ID: AIR CASCA00006037CA102  
Facility Registry ID: 110017302140  
Air Operating Status Code: OPR  
Default Air Classification Code: MAJ  
Air Program: Title V Permits  
Activity Date: 2010-07-29 00:00:00  
Activity Status Date: Not reported  
Activity Group: Compliance Monitoring  
Activity Type: Inspection/Evaluation  
Activity Status: Not reported

Region Code: 09  
Programmatic ID: AIR CASCA00006037CA102  
Facility Registry ID: 110017302140  
Air Operating Status Code: OPR  
Default Air Classification Code: MAJ  
Air Program: Title V Permits  
Activity Date: 2010-07-30 00:00:00  
Activity Status Date: Not reported  
Activity Group: Compliance Monitoring  
Activity Type: Inspection/Evaluation  
Activity Status: Not reported

Region Code: 09  
Programmatic ID: AIR CASCA00006037CA102  
Facility Registry ID: 110017302140  
Air Operating Status Code: OPR  
Default Air Classification Code: MAJ  
Air Program: Title V Permits  
Activity Date: 2010-10-06 00:00:00  
Activity Status Date: Not reported  
Activity Group: Compliance Monitoring  
Activity Type: Inspection/Evaluation  
Activity Status: Not reported

Region Code: 09  
Programmatic ID: AIR CASCA00006037CA102  
Facility Registry ID: 110017302140  
Air Operating Status Code: OPR  
Default Air Classification Code: MAJ  
Air Program: Title V Permits  
Activity Date: 2011-02-28 00:00:00  
Activity Status Date: Not reported  
Activity Group: Compliance Monitoring  
Activity Type: Inspection/Evaluation  
Activity Status: Not reported

Region Code: 09  
Programmatic ID: AIR CASCA00006037CA102  
Facility Registry ID: 110017302140  
Air Operating Status Code: OPR  
Default Air Classification Code: MAJ  
Air Program: Title V Permits  
Activity Date: 2011-06-07 00:00:00  
Activity Status Date: Not reported  
Activity Group: Compliance Monitoring

MAP FINDINGS

Map ID  
Direction  
Distance  
Elevation

Site

Database(s) EDR ID Number  
EPA ID Number

**CEDARS SINAI MEDICAL CENTER (Continued)**

1000156119

Activity Type: Inspection/Evaluation  
Activity Status: Not reported

Region Code: 09  
Programmatic ID: AIR CASCA00006037CA102  
Facility Registry ID: 110017302140  
Air Operating Status Code: OPR  
Default Air Classification Code: MAJ  
Air Program: Title V Permits  
Activity Date: 2011-08-16 00:00:00  
Activity Status Date: Not reported  
Activity Group: Compliance Monitoring  
Activity Type: Inspection/Evaluation  
Activity Status: Not reported

Region Code: 09  
Programmatic ID: AIR CASCA00006037CA102  
Facility Registry ID: 110017302140  
Air Operating Status Code: OPR  
Default Air Classification Code: MAJ  
Air Program: Title V Permits  
Activity Date: 2011-08-17 00:00:00  
Activity Status Date: Not reported  
Activity Group: Compliance Monitoring  
Activity Type: Inspection/Evaluation  
Activity Status: Not reported

Region Code: 09  
Programmatic ID: AIR CASCA00006037CA102  
Facility Registry ID: 110017302140  
Air Operating Status Code: OPR  
Default Air Classification Code: MAJ  
Air Program: Title V Permits  
Activity Date: 2012-02-29 00:00:00  
Activity Status Date: Not reported  
Activity Group: Compliance Monitoring  
Activity Type: Inspection/Evaluation  
Activity Status: Not reported

Region Code: 09  
Programmatic ID: AIR CASCA00006037CA102  
Facility Registry ID: 110017302140  
Air Operating Status Code: OPR  
Default Air Classification Code: MAJ  
Air Program: Title V Permits  
Activity Date: 2012-05-10 00:00:00  
Activity Status Date: Not reported  
Activity Group: Compliance Monitoring  
Activity Type: Inspection/Evaluation  
Activity Status: Not reported

Region Code: 09  
Programmatic ID: AIR CASCA00006037CA102  
Facility Registry ID: 110017302140  
Air Operating Status Code: OPR  
Default Air Classification Code: MAJ  
Air Program: Title V Permits

Map ID  
Direction  
Distance  
Elevation

MAP FINDINGS

Site

Database(s)

EDR ID Number  
EPA ID Number

**CEDARS SINAI MEDICAL CENTER (Continued)**

1000156119

Activity Date: 2012-05-11 00:00:00  
Activity Status Date: Not reported  
Activity Group: Compliance Monitoring  
Activity Type: Inspection/Evaluation  
Activity Status: Not reported

Region Code: 09  
Programmatic ID: AIR CASCA00006037CA102  
Facility Registry ID: 110017302140  
Air Operating Status Code: OPR  
Default Air Classification Code: MAJ  
Air Program: Title V Permits  
Activity Date: 2012-12-18 00:00:00  
Activity Status Date: Not reported  
Activity Group: Compliance Monitoring  
Activity Type: Inspection/Evaluation  
Activity Status: Not reported

Region Code: 09  
Programmatic ID: AIR CASCA00006037CA102  
Facility Registry ID: 110017302140  
Air Operating Status Code: OPR  
Default Air Classification Code: MAJ  
Air Program: Title V Permits  
Activity Date: 2013-09-10 00:00:00  
Activity Status Date: Not reported  
Activity Group: Compliance Monitoring  
Activity Type: Inspection/Evaluation  
Activity Status: Not reported

Region Code: 09  
Programmatic ID: AIR CASCA00006037CA102  
Facility Registry ID: 110017302140  
Air Operating Status Code: OPR  
Default Air Classification Code: MAJ  
Air Program: Title V Permits  
Activity Date: 2013-09-18 00:00:00  
Activity Status Date: Not reported  
Activity Group: Compliance Monitoring  
Activity Type: Inspection/Evaluation  
Activity Status: Not reported

Region Code: 09  
Programmatic ID: AIR CASCA00006037CA102  
Facility Registry ID: 110017302140  
Air Operating Status Code: OPR  
Default Air Classification Code: MAJ  
Air Program: Title V Permits  
Activity Date: 2014-01-24 00:00:00  
Activity Status Date: Not reported  
Activity Group: Compliance Monitoring  
Activity Type: Inspection/Evaluation  
Activity Status: Not reported

Region Code: 09  
Programmatic ID: AIR CASCA00006037CA102  
Facility Registry ID: 110017302140

Map ID  
Direction  
Distance  
Elevation

MAP FINDINGS

Site

Database(s) EDR ID Number  
EPA ID Number

**CEDARS SINAI MEDICAL CENTER (Continued)**

1000156119

Air Operating Status Code: OPR  
Default Air Classification Code: MAJ  
Air Program: Title V Permits  
Activity Date: 2014-04-17 00:00:00  
Activity Status Date: Not reported  
Activity Group: Compliance Monitoring  
Activity Type: Inspection/Evaluation  
Activity Status: Not reported

Region Code: 09  
Programmatic ID: AIR\_CASCA00006037CA102  
Facility Registry ID: 110017302140  
Air Operating Status Code: OPR  
Default Air Classification Code: MAJ  
Air Program: Title V Permits  
Activity Date: 2014-04-18 00:00:00  
Activity Status Date: Not reported  
Activity Group: Compliance Monitoring  
Activity Type: Inspection/Evaluation  
Activity Status: Not reported

Region Code: 09  
Programmatic ID: AIR\_CASCA00006037CA102  
Facility Registry ID: 110017302140  
Air Operating Status Code: OPR  
Default Air Classification Code: MAJ  
Air Program: Title V Permits  
Activity Date: 2014-04-23 00:00:00  
Activity Status Date: Not reported  
Activity Group: Compliance Monitoring  
Activity Type: Inspection/Evaluation  
Activity Status: Not reported

Region Code: 09  
Programmatic ID: AIR\_CASCA00006037CA102  
Facility Registry ID: 110017302140  
Air Operating Status Code: OPR  
Default Air Classification Code: MAJ  
Air Program: Title V Permits  
Activity Date: 2014-09-02 00:00:00  
Activity Status Date: Not reported  
Activity Group: Compliance Monitoring  
Activity Type: Inspection/Evaluation  
Activity Status: Not reported

Region Code: 09  
Programmatic ID: AIR\_CASCA00006037CA102  
Facility Registry ID: 110017302140  
Air Operating Status Code: OPR  
Default Air Classification Code: MAJ  
Air Program: Title V Permits  
Activity Date: 2014-09-03 00:00:00  
Activity Status Date: Not reported  
Activity Group: Compliance Monitoring  
Activity Type: Inspection/Evaluation  
Activity Status: Not reported

Map ID  
Direction  
Distance  
Elevation

MAP FINDINGS

Site

Database(s)

EDR ID Number  
EPA ID Number

**CEDARS SINAI MEDICAL CENTER (Continued)**

1000156119

Region Code: 09  
Programmatic ID: AIR CASCA00006037CA102  
Facility Registry ID: 110017302140  
Air Operating Status Code: OPR  
Default Air Classification Code: MAJ  
Air Program: Title V Permits  
Activity Date: 2002-12-06 00:00:00  
Activity Status Date: 2002-12-06 00:00:00  
Activity Group: Enforcement Action  
Activity Type: Administrative - Formal  
Activity Status: Final Order Issued

Region Code: 09  
Programmatic ID: AIR CASCA00006037CA102  
Facility Registry ID: 110017302140  
Air Operating Status Code: OPR  
Default Air Classification Code: MAJ  
Air Program: Title V Permits  
Activity Date: 2007-01-07 00:00:00  
Activity Status Date: 2007-01-07 00:00:00  
Activity Group: Enforcement Action  
Activity Type: Administrative - Formal  
Activity Status: Final Order Issued

Region Code: 09  
Programmatic ID: AIR CASCA00006037CA102  
Facility Registry ID: 110017302140  
Air Operating Status Code: OPR  
Default Air Classification Code: MAJ  
Air Program: Title V Permits  
Activity Date: 2008-08-15 00:00:00  
Activity Status Date: 2008-08-15 00:00:00  
Activity Group: Enforcement Action  
Activity Type: Administrative - Formal  
Activity Status: Final Order Issued

Region Code: 09  
Programmatic ID: AIR CASCA00006037CA102  
Facility Registry ID: 110017302140  
Air Operating Status Code: OPR  
Default Air Classification Code: MAJ  
Air Program: Title V Permits  
Activity Date: 2009-10-15 00:00:00  
Activity Status Date: 2009-10-15 00:00:00  
Activity Group: Enforcement Action  
Activity Type: Administrative - Formal  
Activity Status: Final Order Issued

Region Code: 09  
Programmatic ID: AIR CASCA00006037CA102  
Facility Registry ID: 110017302140  
Air Operating Status Code: OPR  
Default Air Classification Code: MAJ  
Air Program: Title V Permits  
Activity Date: 2002-09-13 00:00:00  
Activity Status Date: 2002-09-13 00:00:00  
Activity Group: Enforcement Action

MAP FINDINGS

Map ID  
Direction  
Distance  
Elevation

Site

Database(s)

EDR ID Number  
EPA ID Number

1000156119

**CEDARS SINAI MEDICAL CENTER (Continued)**

Activity Type: Administrative - Informal  
Activity Status: Achieved  
  
Region Code: 09  
Programmatic ID: AIR CASCA00006037CA102  
Facility Registry ID: 110017302140  
Air Operating Status Code: OPR  
Default Air Classification Code: MAJ  
Air Program: Title V Permits  
Activity Date: 2006-10-31 00:00:00  
Activity Status Date: 2006-10-31 00:00:00  
Activity Group: Enforcement Action  
Activity Type: Administrative - Informal  
Activity Status: Achieved

Region Code: 09  
Programmatic ID: AIR CASCA00006037CA102  
Facility Registry ID: 110017302140  
Air Operating Status Code: OPR  
Default Air Classification Code: MAJ  
Air Program: Title V Permits  
Activity Date: 2008-06-12 00:00:00  
Activity Status Date: 2008-06-12 00:00:00  
Activity Group: Enforcement Action  
Activity Type: Administrative - Informal  
Activity Status: Achieved

Region Code: 09  
Programmatic ID: AIR CASCA00006037CA102  
Facility Registry ID: 110017302140  
Air Operating Status Code: OPR  
Default Air Classification Code: MAJ  
Air Program: Title V Permits  
Activity Date: 2009-06-30 00:00:00  
Activity Status Date: 2009-06-30 00:00:00  
Activity Group: Enforcement Action  
Activity Type: Administrative - Informal  
Activity Status: Achieved

EMI:  
Year: 1987  
County Code: 19  
Air Basin: SC  
Facility ID: 16389  
Air District Name: SC  
SIC Code: 8062  
Air District Name: SOUTH COAST AQMD  
Community Health Air Pollution Info System: Not reported  
Consolidated Emission Reporting Rule: Not reported  
Total Organic Hydrocarbon Gases Tons/Yr: 1  
Reactive Organic Gases Tons/Yr: 0  
Carbon Monoxide Emissions Tons/Yr: 3  
NOX - Oxides of Nitrogen Tons/Yr: 11  
SOX - Oxides of Sulphur Tons/Yr: 0  
Particulate Matter Tons/Yr: 1  
Part. Matter 10 Micrometers & Smllr Tons/Yr: 1

MAP FINDINGS

Map ID  
 Direction  
 Distance  
 Elevation

Site

Database(s)      EDR ID Number  
 EPA ID Number

1000156119

**CEDARS SINAI MEDICAL CENTER (Continued)**

Year: 1990  
 County Code: 19  
 Air Basin: SC  
 Facility ID: 16389  
 Air District Name: SC  
 SIC Code: 8062  
 Air District Name: SOUTH COAST AQMD  
 Community Health Air Pollution Info System: Not reported  
 Consolidated Emission Reporting Rule: Not reported  
 Total Organic Hydrocarbon Gases Tons/Yr: 44  
 Reactive Organic Gases Tons/Yr: 35  
 Carbon Monoxide Emissions Tons/Yr: 5  
 NOX - Oxides of Nitrogen Tons/Yr: 19  
 SOX - Oxides of Sulphur Tons/Yr: 0  
 Particulate Matter Tons/Yr: 1  
 Part. Matter 10 Micrometers & Smllr Tons/Yr: 1

Year: 1990  
 County Code: 19  
 Air Basin: SC  
 Facility ID: 41998  
 Air District Name: SC  
 SIC Code: 8062  
 Air District Name: SOUTH COAST AQMD  
 Community Health Air Pollution Info System: Not reported  
 Consolidated Emission Reporting Rule: Not reported  
 Total Organic Hydrocarbon Gases Tons/Yr: 0  
 Reactive Organic Gases Tons/Yr: 0  
 Carbon Monoxide Emissions Tons/Yr: 1  
 NOX - Oxides of Nitrogen Tons/Yr: 2  
 SOX - Oxides of Sulphur Tons/Yr: 1  
 Particulate Matter Tons/Yr: 1  
 Part. Matter 10 Micrometers & Smllr Tons/Yr: 0

Year: 1993  
 County Code: 19  
 Air Basin: SC  
 Facility ID: 16389  
 Air District Name: SC  
 SIC Code: 8062  
 Air District Name: SOUTH COAST AQMD  
 Community Health Air Pollution Info System: Not reported  
 Consolidated Emission Reporting Rule: Not reported  
 Total Organic Hydrocarbon Gases Tons/Yr: 32  
 Reactive Organic Gases Tons/Yr: 26  
 Carbon Monoxide Emissions Tons/Yr: 5  
 NOX - Oxides of Nitrogen Tons/Yr: 19  
 SOX - Oxides of Sulphur Tons/Yr: 1  
 Particulate Matter Tons/Yr: 1  
 Part. Matter 10 Micrometers & Smllr Tons/Yr: 1

Year: 1995  
 County Code: 19  
 Air Basin: SC  
 Facility ID: 16389  
 Air District Name: SC  
 SIC Code: 8062

MAP FINDINGS

Map ID  
Direction  
Distance  
Elevation

Site

Database(s) EDR ID Number  
EPA ID Number

1000156119

**CEDARS SINAI MEDICAL CENTER (Continued)**

Air District Name: SOUTH COAST AQMD  
Community Health Air Pollution Info System: Not reported  
Consolidated Emission Reporting Rule: Not reported  
Total Organic Hydrocarbon Gases Tons/Yr: 32  
Reactive Organic Gases Tons/Yr: 26  
Carbon Monoxide Emissions Tons/Yr: 5  
NOX - Oxides of Nitrogen Tons/Yr: 19  
SOX - Oxides of Sulphur Tons/Yr: 1  
Particulate Matter Tons/Yr: 1  
Part. Matter 10 Micrometers & Smllr Tons/Yr: 1

Year: 1996  
County Code: 19  
Air Basin: SC  
Facility ID: 16389  
Air District Name: SC  
SIC Code: 8062  
Air District Name: SOUTH COAST AQMD  
Community Health Air Pollution Info System: Not reported  
Consolidated Emission Reporting Rule: Not reported  
Total Organic Hydrocarbon Gases Tons/Yr: 61  
Reactive Organic Gases Tons/Yr: 41  
Carbon Monoxide Emissions Tons/Yr: 6  
NOX - Oxides of Nitrogen Tons/Yr: 25  
SOX - Oxides of Sulphur Tons/Yr: 0  
Particulate Matter Tons/Yr: 2  
Part. Matter 10 Micrometers & Smllr Tons/Yr: 1

Year: 1997  
County Code: 19  
Air Basin: SC  
Facility ID: 16389  
Air District Name: SC  
SIC Code: 8062  
Air District Name: SOUTH COAST AQMD  
Community Health Air Pollution Info System: Not reported  
Consolidated Emission Reporting Rule: Not reported  
Total Organic Hydrocarbon Gases Tons/Yr: 55  
Reactive Organic Gases Tons/Yr: 42  
Carbon Monoxide Emissions Tons/Yr: 3  
NOX - Oxides of Nitrogen Tons/Yr: 12  
SOX - Oxides of Sulphur Tons/Yr: 0  
Particulate Matter Tons/Yr: 1  
Part. Matter 10 Micrometers & Smllr Tons/Yr: 1

Year: 1998  
County Code: 19  
Air Basin: SC  
Facility ID: 16389  
Air District Name: SC  
SIC Code: 8062  
Air District Name: SOUTH COAST AQMD  
Community Health Air Pollution Info System: Not reported  
Consolidated Emission Reporting Rule: Not reported  
Total Organic Hydrocarbon Gases Tons/Yr: 52  
Reactive Organic Gases Tons/Yr: 42  
Carbon Monoxide Emissions Tons/Yr: 3

MAP FINDINGS

Map ID  
Direction  
Distance  
Elevation

Site

Database(s)

EDR ID Number  
EPA ID Number

1000156119

**CEDARS SINAI MEDICAL CENTER (Continued)**

NOX - Oxides of Nitrogen Tons/Yr:	12
SOX - Oxides of Sulphur Tons/Yr:	0
Particulate Matter Tons/Yr:	1
Part. Matter 10 Micrometers & Smllr Tons/Yr:	1
Year:	1999
County Code:	19
Air Basin:	SC
Facility ID:	16389
Air District Name:	SC
SIC Code:	8062
Air District Name:	SOUTH COAST AQMD
Community Health Air Pollution Info System:	Not reported
Consolidated Emission Reporting Rule:	Not reported
Total Organic Hydrocarbon Gases Tons/Yr:	55
Reactive Organic Gases Tons/Yr:	42
Carbon Monoxide Emissions Tons/Yr:	3
NOX - Oxides of Nitrogen Tons/Yr:	12
SOX - Oxides of Sulphur Tons/Yr:	0
Particulate Matter Tons/Yr:	1
Part. Matter 10 Micrometers & Smllr Tons/Yr:	1
Year:	2000
County Code:	19
Air Basin:	SC
Facility ID:	16389
Air District Name:	SC
SIC Code:	8062
Air District Name:	SOUTH COAST AQMD
Community Health Air Pollution Info System:	Not reported
Consolidated Emission Reporting Rule:	Not reported
Total Organic Hydrocarbon Gases Tons/Yr:	55
Reactive Organic Gases Tons/Yr:	42
Carbon Monoxide Emissions Tons/Yr:	3
NOX - Oxides of Nitrogen Tons/Yr:	12
SOX - Oxides of Sulphur Tons/Yr:	0
Particulate Matter Tons/Yr:	1
Part. Matter 10 Micrometers & Smllr Tons/Yr:	1
Year:	2001
County Code:	19
Air Basin:	SC
Facility ID:	16389
Air District Name:	SC
SIC Code:	8062
Air District Name:	SOUTH COAST AQMD
Community Health Air Pollution Info System:	Y
Consolidated Emission Reporting Rule:	B
Total Organic Hydrocarbon Gases Tons/Yr:	26
Reactive Organic Gases Tons/Yr:	17
Carbon Monoxide Emissions Tons/Yr:	10
NOX - Oxides of Nitrogen Tons/Yr:	15
SOX - Oxides of Sulphur Tons/Yr:	0
Particulate Matter Tons/Yr:	1
Part. Matter 10 Micrometers & Smllr Tons/Yr:	1
Year:	2009

Map ID  
Direction  
Distance  
Elevation

MAP FINDINGS

Site

Database(s) EDR ID Number  
EPA ID Number

**CEDARS SINAI MEDICAL CENTER (Continued)**

1000156119

County Code: 19  
Air Basin: SC  
Facility ID: 16389  
Air District Name: SC  
SIC Code: 8062  
Air District Name: SOUTH COAST AQMD  
Community Health Air Pollution Info System: Not reported  
Consolidated Emission Reporting Rule: Not reported  
Total Organic Hydrocarbon Gases Tons/Yr: 34.612375159288398  
Reactive Organic Gases Tons/Yr: 14.188090000000001  
Carbon Monoxide Emissions Tons/Yr: 11.82  
NOX - Oxides of Nitrogen Tons/Yr: 16.109999999999999  
SOX - Oxides of Sulphur Tons/Yr: 0.14773  
Particulate Matter Tons/Yr: 6.390009000000001  
Part. Matter 10 Micrometers & Smllr Tons/Yr: 4.8191444037000002

Year: 2010  
County Code: 19  
Air Basin: SC  
Facility ID: 16389  
Air District Name: SC  
SIC Code: 8062  
Air District Name: SOUTH COAST AQMD  
Community Health Air Pollution Info System: Not reported  
Consolidated Emission Reporting Rule: Not reported  
Total Organic Hydrocarbon Gases Tons/Yr: 30.396510239708  
Reactive Organic Gases Tons/Yr: 12.48535  
Carbon Monoxide Emissions Tons/Yr: 1.1458999999999999  
NOX - Oxides of Nitrogen Tons/Yr: 3.44998  
SOX - Oxides of Sulphur Tons/Yr: 8.089000000000004E-2  
Particulate Matter Tons/Yr: 5.366410000000001  
Part. Matter 10 Micrometers & Smllr Tons/Yr: 3.8227133750000002

Year: 2011  
County Code: 19  
Air Basin: SC  
Facility ID: 16389  
Air District Name: SC  
SIC Code: 8062  
Air District Name: SOUTH COAST AQMD  
Community Health Air Pollution Info System: Not reported  
Consolidated Emission Reporting Rule: Not reported  
Total Organic Hydrocarbon Gases Tons/Yr: 55.408910559  
Reactive Organic Gases Tons/Yr: 23.18563  
Carbon Monoxide Emissions Tons/Yr: 8.20408  
NOX - Oxides of Nitrogen Tons/Yr: 13.55475  
SOX - Oxides of Sulphur Tons/Yr: 0.80276  
Particulate Matter Tons/Yr: 10.26899  
Part. Matter 10 Micrometers & Smllr Tons/Yr: 7.489180726

ENF:  
Region: 4  
Facility Id: 217196  
Agency Name: Cedars-Sinai Medical Center  
Place Type: Service/Commercial  
Place Subtype: Service/Commercial Site, NEC  
Facility Type: All other facilities

Map ID  
Direction  
Distance  
Elevation

MAP FINDINGS

Site

Database(s) EDR ID Number  
EPA ID Number

CEDARS SINAI MEDICAL CENTER (Continued)

1000156119

Agency Type:	Privately-Owned Business
# Of Agencies:	1
Place Latitude:	34.076821
Place Longitude:	-118.380255
SIC Code 1:	8062
SIC Desc 1:	General Medical and Surgical Hospitals
SIC Code 2:	Not reported
SIC Desc 2:	Not reported
SIC Code 3:	Not reported
SIC Desc 3:	Not reported
NAICS Code 1:	Not reported
NAICS Desc 1:	Not reported
NAICS Code 2:	Not reported
NAICS Desc 2:	Not reported
NAICS Code 3:	Not reported
NAICS Desc 3:	Not reported
# Of Places:	1
Source Of Facility:	Reg Meas
Design Flow:	0.1
Threat To Water Quality:	Not reported
Complexity:	Not reported
Pretreatment:	X - Facility is not a POTW
Facility Waste Type:	Miscellaneous
Facility Waste Type 2:	Not reported
Facility Waste Type 3:	Not reported
Facility Waste Type 4:	Not reported
Program:	NPDNONMUNIPRCS
Program Category1:	NPDESWW
Program Category2:	NPDESWW
# Of Programs:	1
WDID:	4B196100111
Reg Measure Id:	193679
Reg Measure Type:	Enrollee
Region:	4
Order #:	R4-2013-0095
Npdes# CA#:	CAG994004
Major-Minor:	Minor
Npdes Type:	OTH
Reclamation:	N - No
Dredge Fill Fee:	Not reported
301H:	Not reported
Application Fee Amt Received:	750
Status:	Active
Status Date:	06/02/2015
Effective Date:	10/22/2002
Expiration/Review Date:	07/06/2018
Termination Date:	Not reported
WDR Review - Amend:	Not reported
WDR Review - Revise/Renew:	Not reported
WDR Review - Rescind:	Not reported
WDR Review - No Action Required:	Not reported
WDR Review - Pending:	Not reported
WDR Review - Planned:	Not reported
Status Enrollee:	Y
Individual/General:	I
Fee Code:	62 - Treatment system to meet priority pollutant limit Category 1
Direction/Voice:	Passive

Map ID  
Direction  
Distance  
Elevation

MAP FINDINGS

Site

Database(s)

EDR ID Number  
EPA ID Number

**CEDARS SINAI MEDICAL CENTER (Continued)**

**1000156119**

Enforcement Id(EID):	391875
Region:	4
Order / Resolution Number:	Not reported
Enforcement Action Type:	Notice of Violation
Effective Date:	06/18/2013
Adoption/Issuance Date:	06/18/2013
Achieve Date:	Not reported
Termination Date:	07/03/2013
ACL Issuance Date:	Not reported
EPL Issuance Date:	Not reported
Status:	Withdrawn
Title:	NOV 06/18/2013 for Cedars-Sinai Medical Center
Description:	NOV issued for 2Q12 report. Report was found in ECM. NOV withdrawn.
Program:	NPDNONMUNIPRCS
Latest Milestone Completion Date:	7/3/2013
# Of Programs1:	1
Total Assessment Amount:	\$0.00
Initial Assessed Amount:	\$0.00
Liability \$ Amount:	\$0.00
Project \$ Amount:	\$0.00
Liability \$ Paid:	\$0.00
Project \$ Completed:	\$0.00
Total \$ Paid/Completed Amount:	\$0.00
Region:	4
Facility Id:	217196
Agency Name:	Cedars-Sinai Medical Center
Place Type:	Service/Commercial
Place Subtype:	Service/Commercial Site, NEC
Facility Type:	All other facilities
Agency Type:	Privately-Owned Business
# Of Agencies:	1
Place Latitude:	34.076821
Place Longitude:	-118.380255
SIC Code 1:	8062
SIC Desc 1:	General Medical and Surgical Hospitals
SIC Code 2:	Not reported
SIC Desc 2:	Not reported
SIC Code 3:	Not reported
SIC Desc 3:	Not reported
NAICS Code 1:	Not reported
NAICS Desc 1:	Not reported
NAICS Code 2:	Not reported
NAICS Desc 2:	Not reported
NAICS Code 3:	Not reported
NAICS Desc 3:	Not reported
# Of Places:	1
Source Of Facility:	Reg Meas
Design Flow:	0.1
Threat To Water Quality:	Not reported
Complexity:	Not reported
Pretreatment:	X - Facility is not a POTW
Facility Waste Type:	Miscellaneous
Facility Waste Type 2:	Not reported
Facility Waste Type 3:	Not reported
Facility Waste Type 4:	Not reported

Map ID  
 Direction  
 Distance  
 Elevation

MAP FINDINGS

Site

Database(s)

EDR ID Number  
 EPA ID Number

**CEDARS SINAI MEDICAL CENTER (Continued)**

1000156119

Program:	NPDNONMUNIPRCS
Program Category1:	NPDESWW
Program Category2:	NPDESWW
# Of Programs:	1
WDID:	4B196100111
Reg Measure Id:	193679
Reg Measure Type:	Enrollee
Region:	4
Order #:	R4-2013-0095
Npdes# CA#:	CAG994004
Major-Minor:	Minor
Npdes Type:	OTH
Reclamation:	N - No
Dredge Fill Fee:	Not reported
301H:	Not reported
Application Fee Amt Received:	750
Status:	Active
Status Date:	06/02/2015
Effective Date:	10/22/2002
Expiration/Review Date:	07/06/2018
Termination Date:	Not reported
WDR Review - Amend:	Not reported
WDR Review - Revise/Renew:	Not reported
WDR Review - Rescind:	Not reported
WDR Review - No Action Required:	Not reported
WDR Review - Pending:	Not reported
WDR Review - Planned:	Not reported
Status Enrollees:	Y
Individual/General:	1
Fee Code:	62 - Treatment system to meet priority pollutant limit Category 1
Direction/Voice:	Passive
Enforcement Id(EID):	380351
Region:	4
Order / Resolution Number:	R4-2011-0120-M
Enforcement Action Type:	Admin Civil Liability
Effective Date:	07/19/2011
Adoption/Issuance Date:	10/06/2011
Achieve Date:	Not reported
Termination Date:	10/06/2011
ACL Issuance Date:	Not reported
EPL Issuance Date:	07/19/2011
Status:	Historical
Title:	EPL No. R4-2011-0120-M for Cedars-Sinai Medical Center
Description:	EPL No. R4-2011-0120-M was issued to Cedars-Sinai Medical Center for 4 effluent MMPs and 4 late reporting MMPs assessing \$24,000.
Program:	NPDNONMUNIPRCS
Latest Milestone Completion Date:	8/24/2011
# Of Programs1:	1
Total Assessment Amount:	\$24,000.00
Initial Assessed Amount:	\$24,000.00
Liability \$ Amount:	\$24,000.00
Project \$ Amount:	\$0.00
Liability \$ Paid:	\$24,000.00
Project \$ Completed:	\$0.00
Total \$ Paid/Completed Amount:	\$24,000.00

Map ID  
Direction  
Distance  
Elevation

MAP FINDINGS

Site

Database(s)

EDR ID Number  
EPA ID Number

**CEDARS SINAI MEDICAL CENTER (Continued)**

**1000156119**

Region:	4
Facility Id:	217197
Agency Name:	Cedars-Sinai Medical Center
Place Type:	Service/Commercial
Place Subtype:	Service/Commercial Site, NEC
Facility Type:	All other facilities
Agency Type:	Privately-Owned Business
# Of Agencies:	1
Place Latitude:	34.076821
Place Longitude:	-118.380255
SIC Code 1:	8062
SIC Desc 1:	General Medical and Surgical Hospitals
SIC Code 2:	8071
SIC Desc 2:	Medical Laboratories
SIC Code 3:	Not reported
SIC Desc 3:	Not reported
NAICS Code 1:	Not reported
NAICS Desc 1:	Not reported
NAICS Code 2:	Not reported
NAICS Desc 2:	Not reported
NAICS Code 3:	Not reported
NAICS Desc 3:	Not reported
# Of Places:	1
Source Of Facility:	Reg Meas
Design Flow:	0.25
Threat To Water Quality:	3
Complexity:	C
Pretreatment:	X - Facility is not a POTW
Facility Waste Type:	Miscellaneous
Facility Waste Type 2:	Not reported
Facility Waste Type 3:	Not reported
Facility Waste Type 4:	Not reported
Program:	NPDNONMUNIPRCS
Program Category1:	NPDESWW
Program Category2:	NPDESWW
# Of Programs:	1
WDID:	4B19600236
Reg Measure Id:	193312
Reg Measure Type:	Enrollee
Region:	4
Order #:	R4-2013-0095
Npdes# CA#:	CAG994004
Major-Minor:	Minor
Npdes Type:	OTH
Reclamation:	N - No
Dredge Fill Fee:	Not reported
301H:	Not reported
Application Fee Amt Received:	400
Status:	Active
Status Date:	10/03/2014
Effective Date:	03/14/1996
Expiration/Review Date:	07/06/2018
Termination Date:	Not reported
WDR Review - Amend:	Not reported
WDR Review - Revise/Renew:	Not reported
WDR Review - Rescind:	Not reported
WDR Review - No Action Required:	Not reported

Map ID  
 Direction  
 Distance  
 Elevation

MAP FINDINGS

Database(s) EDR ID Number  
 EPA ID Number

**CEDARS SINAI MEDICAL CENTER (Continued)**

**1000156119**

WDR Review - Pending:	Not reported
WDR Review - Planned:	Not reported
Status Enrollee:	Y
Individual/General:	I
Fee Code:	61 - Require treatment to meet non priority limit Category 2
Direction/Voice:	Passive
Enforcement Id(EID):	385528
Region:	4
Order / Resolution Number:	R4-2012-0105-M
Enforcement Action Type:	Admin Civil Liability
Effective Date:	11/09/2012
Adoption/issuance Date:	11/09/2012
Achieve Date:	Not reported
Termination Date:	11/09/2012
ACL Issuance Date:	Not reported
EPL Issuance Date:	06/13/2012
Status:	Historical
Title:	ACL R4-2012-0105-M for Cedars-Sinai Medical Center
Description:	EPL No. R4-2012-0105-M was issued to Cedars-Sinai Medical Center assessing \$30,000 for 3 late reports, 10 MMPs. Response issued on 08/29/12 reducing late reporting violations to 1 MMP/report reducing the penalty to \$9,000. Waiver and payment received on 09/26/12. Stipulated Order issued on 11/09/12.
Program:	NPDNONMUNIPRCS
Latest Milestone Completion Date:	9/27/2012
# Of Programs1:	1
Total Assessment Amount:	\$9,000.00
Initial Assessed Amount:	\$39,000.00
Liability \$ Amount:	\$9,000.00
Project \$ Amount:	\$0.00
Liability \$ Paid:	\$9,000.00
Project \$ Completed:	\$0.00
Total \$ Paid/Completed Amount:	\$9,000.00
Region:	4
Facility Id:	217197
Agency Name:	Cedars-Sinai Medical Center
Place Type:	Service/Commercial
Place Subtype:	Service/Commercial Site, NEC
Facility Type:	All other facilities
Agency Type:	Privately-Owned Business
# Of Agencies:	1
Place Latitude:	34.076821
Place Longitude:	-118.380255
SIC Code 1:	8062
SIC Desc 1:	General Medical and Surgical Hospitals
SIC Code 2:	8071
SIC Desc 2:	Medical Laboratories
SIC Code 3:	Not reported
SIC Desc 3:	Not reported
NAICS Code 1:	Not reported
NAICS Desc 1:	Not reported
NAICS Code 2:	Not reported
NAICS Desc 2:	Not reported
NAICS Code 3:	Not reported
NAICS Desc 3:	Not reported

MAP FINDINGS

Map ID  
 Direction  
 Distance  
 Elevation

Site

Database(s)  
 EDR ID Number  
 EPA ID Number

1000156119

**CEDARS SINAI MEDICAL CENTER (Continued)**

# Of Places:	1
Source Of Facility:	Reg Meas
Design Flow:	0.25
Threat To Water Quality:	3
Complexity:	C
Pretreatment:	X - Facility is not a POTW
Facility Waste Type:	Miscellaneous
Facility Waste Type 2:	Not reported
Facility Waste Type 3:	Not reported
Facility Waste Type 4:	Not reported
Program:	NPDNONMUNIPRCS
Program Category1:	NPDESWW
Program Category2:	NPDESWW
# Of Programs:	1
WDID:	4B196000236
Reg Measure Id:	193312
Reg Measure Type:	Enrollee
Region:	4
Order #:	R4-2013-0095
Npdes# CA#:	CAG994004
Major-Minor:	Minor
Npdes Type:	OTH
Reclamation:	N - No
Dredge Fill Fee:	Not reported
301H:	Not reported
Application Fee Amt Received:	400
Status:	Active
Status Date:	10/03/2014
Effective Date:	03/14/1996
Expiration/Review Date:	07/06/2018
Termination Date:	Not reported
WDR Review - Amend:	Not reported
WDR Review - Revise/Renew:	Not reported
WDR Review - Rescind:	Not reported
WDR Review - No Action Required:	Not reported
WDR Review - Pending:	Not reported
WDR Review - Planned:	Not reported
Status Enrollee:	Y
Individual/General:	I
Fee Code:	61 - Require treatment to meet non priority limit Category 2
Direction/Voice:	Passive
Enforcement Id(EID):	248750
Region:	4
Order / Resolution Number:	NOV
Enforcement Action Type:	Notice of Violation
Effective Date:	08/19/2002
Adoption/Issuance Date:	08/19/2002
Achieve Date:	Not reported
Termination Date:	09/19/2002
ACL Issuance Date:	Not reported
EPL Issuance Date:	Not reported
Status:	Historical
Title:	NOV - Cedars-Sinai Medical Center CI 5840 (08/19/02)
Description:	Revised NOV sent 8/19/02 for permit effluent violations & late DMRs.
Program:	NPDNONMUNIPRCS
Latest Milestone Completion Date:	Not reported

Map ID  
Direction  
Distance  
Elevation

MAP FINDINGS

Site

Database(s)

EDR ID Number  
EPA ID Number

**CEDARS SINAI MEDICAL CENTER (Continued)**

**1000156119**

# Of Programs1:	1
Total Assessment Amount:	\$0.00
Initial Assessed Amount:	\$0.00
Liability \$ Amount:	\$0.00
Project \$ Amount:	\$0.00
Liability \$ Paid:	\$0.00
Project \$ Completed:	\$0.00
Total \$ Paid/Completed Amount:	\$0.00
Region:	4
Facility Id:	217197
Agency Name:	Cedars-Sinai Medical Center
Place Type:	Service/Commercial
Place Subtype:	Service/Commercial Site, NEC
Facility Type:	All other facilities
Agency Type:	Privately-Owned Business
# Of Agencies:	1
Place Latitude:	34.076821
Place Longitude:	-118.380255
SIC Code 1:	8062
SIC Desc 1:	General Medical and Surgical Hospitals
SIC Code 2:	8071
SIC Desc 2:	Medical Laboratories
SIC Code 3:	Not reported
SIC Desc 3:	Not reported
NAICS Code 1:	Not reported
NAICS Desc 1:	Not reported
NAICS Code 2:	Not reported
NAICS Desc 2:	Not reported
NAICS Code 3:	Not reported
NAICS Desc 3:	Not reported
# Of Places:	1
Source Of Facility:	Reg Meas
Design Flow:	0.25
Threat To Water Quality:	3
Complexity:	C
Pretreatment:	X - Facility is not a POTW
Facility Waste Type:	Miscellaneous
Facility Waste Type 2:	Not reported
Facility Waste Type 3:	Not reported
Facility Waste Type 4:	Not reported
Program:	NPDNONMUNIPRCS
Program Category1:	NPDESWW
Program Category2:	NPDESWW
# Of Programs:	1
WDID:	4B196000236
Reg Measure Id:	193312
Reg Measure Type:	Enrollee
Region:	4
Order #:	R4-2013-0095
Npdes# CA#:	CAG994004
Major-Minor:	Minor
Npdes Type:	OTH
Reclamation:	N - No
Dredge Fill Fee:	Not reported
301H:	Not reported
Application Fee Amt Received:	400

Map ID  
 Direction  
 Distance  
 Elevation

MAP FINDINGS

Site

Database(s)

EDR ID Number  
 EPA ID Number

**CEDARS SINAI MEDICAL CENTER (Continued)**

1000156119

Status:	Active
Status Date:	10/03/2014
Effective Date:	03/14/1996
Expiration/Review Date:	07/06/2018
Termination Date:	Not reported
WDR Review - Amend:	Not reported
WDR Review - Revise/Renew:	Not reported
WDR Review - Rescind:	Not reported
WDR Review - No Action Required:	Not reported
WDR Review - Pending:	Not reported
WDR Review - Planned:	Not reported
Status Enrollee:	Y
Individual/General:	I
Fee Code:	61 - Require treatment to meet non priority limit Category 2
Direction/Voice:	Passive
Enforcement Id(EID):	241998
Region:	4
Order / Resolution Number:	NOV
Enforcement Action Type:	Notice of Violation
Effective Date:	04/10/2002
Adoption/Issuance Date:	04/10/2002
Achieve Date:	Not reported
Termination Date:	08/19/2002
ACL Issuance Date:	Not reported
EPL Issuance Date:	Not reported
Status:	Historical
Title:	NOV - Cedars-Sinai Medical Center CI 5840 (04/10/02)
Description:	NOV sent 4/10/02 for permit effluent violations, late DMRs & deficient DMRs.
Program:	NPDNONMUNIPRCS
Latest Milestone Completion Date:	Not reported
# Of Programs1:	1
Total Assessment Amount:	\$0.00
Initial Assessed Amount:	\$0.00
Liability \$ Amount:	\$0.00
Project \$ Amount:	\$0.00
Liability \$ Paid:	\$0.00
Project \$ Completed:	\$0.00
Total \$ Paid/Completed Amount:	\$0.00
Region:	4
Facility Id:	217197
Agency Name:	Cedars-Sinai Medical Center
Place Type:	Service/Commercial
Place Subtype:	Service/Commercial Site, NEC
Facility Type:	All other facilities
Agency Type:	Privately-Owned Business
# Of Agencies:	1
Place Latitude:	34.076821
Place Longitude:	-118.380255
SIC Code 1:	8062
SIC Desc 1:	General Medical and Surgical Hospitals
SIC Code 2:	8071
SIC Desc 2:	Medical Laboratories
SIC Code 3:	Not reported
SIC Desc 3:	Not reported
NAICS Code 1:	Not reported

Map ID  
Direction  
Distance  
Elevation

MAP FINDINGS

Site

Database(s)

EDR ID Number  
EPA ID Number

**CEDARS SINAI MEDICAL CENTER (Continued)**

**1000156119**

NAICS Desc 1:	Not reported
NAICS Code 2:	Not reported
NAICS Desc 2:	Not reported
NAICS Code 3:	Not reported
NAICS Desc 3:	Not reported
# Of Places:	1
Source Of Facility:	Reg Meas
Design Flow:	0.6
Threat To Water Quality:	3
Complexity:	C
Pretreatment:	X - Facility is not a POTW
Facility Waste Type:	Miscellaneous
Facility Waste Type 2:	Not reported
Facility Waste Type 3:	Not reported
Facility Waste Type 4:	Not reported
Program:	NPDNONMUNIPRCS
Program Category1:	NPDESWW
Program Category2:	NPDESWW
# Of Programs:	1
WDID:	4B196000515
Reg Measure Id:	193494
Reg Measure Type:	Enrollee
Region:	4
Order #:	97-045
Npdes# CA#:	CAG994001
Major-Minor:	Not reported
Npdes Type:	Not reported
Reclamation:	N - No
Dredge Fill Fee:	Not reported
301H:	Not reported
Application Fee Amt Received:	400
Status:	Historical
Status Date:	11/17/1999
Effective Date:	11/17/1999
Expiration/Review Date:	Not reported
Termination Date:	09/23/2002
WDR Review - Amend:	Not reported
WDR Review - Revise/Renew:	Not reported
WDR Review - Rescind:	Not reported
WDR Review - No Action Required:	Not reported
WDR Review - Pending:	Not reported
WDR Review - Planned:	Not reported
Status Enrollee:	Y
Individual/General:	I
Fee Code:	Not reported
Direction/Voice:	Passive
Enforcement Id(EID):	247686
Region:	4
Order / Resolution Number:	NOV
Enforcement Action Type:	Notice of Violation
Effective Date:	09/11/2002
Adoption/Issuance Date:	09/11/2002
Achieve Date:	Not reported
Termination Date:	09/27/2002
ACL Issuance Date:	Not reported
EPL Issuance Date:	Not reported
Status:	Historical

Map ID  
Direction  
Distance  
Elevation

MAP FINDINGS

Site

Database(s)  
EDR ID Number  
EPA ID Number

**CEDARS SINAI MEDICAL CENTER (Continued)**

**1000156119**

Title: NOV - Cedars-Sinai Medical Center CI 8106 (09/11/02)  
Description: NOV sent 9/11/02 for 2 permit effluent violations not addressed in the discharger's response to the 7/23/01 NOV.  
Program: NPDESWW  
Latest Milestone Completion Date: Not reported  
# Of Programs1: 1  
Total Assessment Amount: \$0.00  
Initial Assessed Amount: \$0.00  
Liability \$ Amount: \$0.00  
Project \$ Amount: \$0.00  
Liability \$ Paid: \$0.00  
Project \$ Completed: \$0.00  
Total \$ Paid/Completed Amount: \$0.00  
  
Region: 4  
Facility Id: 217197  
Agency Name: Cedars-Sinai Medical Center  
Place Type: Service/Commercial  
Place Subtype: Service/Commercial Site, NEC  
Facility Type: All other facilities  
Agency Type: Privately-Owned Business  
# Of Agencies: 1  
Place Latitude: 34.076821  
Place Longitude: -118.380255  
SIC Code 1: 8062  
SIC Desc 1: General Medical and Surgical Hospitals  
SIC Code 2: 8071  
SIC Desc 2: Medical Laboratories  
SIC Code 3: Not reported  
SIC Desc 3: Not reported  
NAICS Code 1: Not reported  
NAICS Desc 1: Not reported  
NAICS Code 2: Not reported  
NAICS Desc 2: Not reported  
NAICS Code 3: Not reported  
NAICS Desc 3: Not reported  
# Of Places: 1  
Source Of Facility: Reg Meas  
Design Flow: 0.6  
Threat To Water Quality: 3  
Complexity: C  
Pretreatment: X - Facility is not a POTW  
Facility Waste Type: Miscellaneous  
Facility Waste Type 2: Not reported  
Facility Waste Type 3: Not reported  
Facility Waste Type 4: Not reported  
Program: NPDNONMUNI/PRCS  
Program Category1: NPDESWW  
Program Category2: NPDESWW  
# Of Programs: 1  
WDID: 4B196000515  
Reg Measure Id: 193494  
Reg Measure Type: Enrollee  
Region: 4  
Order #: 97-045  
Npdes# CA#: CAG994001  
Major-Minor: Not reported

Map ID  
 Direction  
 Distance  
 Elevation

MAP FINDINGS

Site

Database(s)

EDR ID Number  
 EPA ID Number

**CEDARS SINAI MEDICAL CENTER (Continued)**

**1000156119**

Npdes Type:	Not reported
Reclamation:	N - No
Dredge Fill Fee:	Not reported
301H:	Not reported
Application Fee Amt Received:	400
Status:	Historical
Status Date:	11/17/1999
Effective Date:	11/17/1999
Expiration/Review Date:	Not reported
Termination Date:	09/23/2002
WDR Review - Amend:	Not reported
WDR Review - Revise/Renew:	Not reported
WDR Review - Rescind:	Not reported
WDR Review - No Action Required:	Not reported
WDR Review - Pending:	Not reported
WDR Review - Planned:	Not reported
Status Enrollee:	Y
Individual/General:	I
Fee Code:	Not reported
Direction/Voice:	Passive
Enforcement Id(EID):	246776
Region:	4
Order / Resolution Number:	R4-2002-0147
Enforcement Action Type:	Admin Civil Liability
Effective Date:	09/27/2002
Adoption/Issuance Date:	Not reported
Achieve Date:	Not reported
Termination Date:	12/22/2003
ACL Issuance Date:	09/27/2002
EPL Issuance Date:	Not reported
Status:	Historical
Title:	MMPC R4-2002-0147 Cedars-Sinai Medical Center
Description:	Mandatory Minimum Penalty Complaint R4-2002-0147 for \$3,000 issued 9/27/02 for 1 permit effluent violation.
Program:	NPDNONMUNIPRCS
Latest Milestone Completion Date:	12/22/2003
# Of Programs1:	1
Total Assessment Amount:	\$3,000.00
Initial Assessed Amount:	\$0.00
Liability \$ Amount:	\$0.00
Project \$ Amount:	\$0.00
Liability \$ Paid:	\$0.00
Project \$ Completed:	\$0.00
Total \$ Paid/Completed Amount:	\$3,000.00
Region:	4
Facility Id:	217197
Agency Name:	Cedars-Sinai Medical Center
Place Type:	Service/Commercial
Place Subtype:	Service/Commercial Site, NEC
Facility Type:	All other facilities
Agency Type:	Privately-Owned Business
# Of Agencies:	1
Place Latitude:	34.076821
Place Longitude:	-118.380255
SIC Code 1:	8062
SIC Desc 1:	General Medical and Surgical Hospitals

Map ID  
Direction  
Distance  
Elevation

MAP FINDINGS

Site

Database(s) EDR ID Number  
EPA ID Number

CEDARS SINAI MEDICAL CENTER (Continued)

1000156119

SIC Code 2:	8071
SIC Desc 2:	Medical Laboratories
SIC Code 3:	Not reported
SIC Desc 3:	Not reported
NAICS Code 1:	Not reported
NAICS Desc 1:	Not reported
NAICS Code 2:	Not reported
NAICS Desc 2:	Not reported
NAICS Code 3:	Not reported
NAICS Desc 3:	Not reported
# Of Places:	1
Source Of Facility:	Reg Meas
Design Flow:	0.6
Threat To Water Quality:	3
Complexity:	C
Pretreatment:	X - Facility is not a POTW
Facility Waste Type:	Miscellaneous
Facility Waste Type 2:	Not reported
Facility Waste Type 3:	Not reported
Facility Waste Type 4:	Not reported
Program:	NPDNONMUNIPRCS
Program Category1:	NPDESWW
Program Category2:	NPDESWW
# Of Programs:	1
WDID:	4B196000515
Reg Measure Id:	193494
Reg Measure Type:	Enrollee
Region:	4
Order #:	97-045
Npdes# CA#:	CAG994001
Major-Minor:	Not reported
Npdes Type:	Not reported
Reclamation:	N - No
Dredge Fill Fee:	Not reported
301H:	Not reported
Application Fee Amt Received:	400
Status:	Historical
Status Date:	11/17/1999
Effective Date:	11/17/1999
Expiration/Review Date:	Not reported
Termination Date:	09/23/2002
WDR Review - Amend:	Not reported
WDR Review - Revise/Renew:	Not reported
WDR Review - Rescind:	Not reported
WDR Review - No Action Required:	Not reported
WDR Review - Pending:	Not reported
WDR Review - Planned:	Not reported
Status Enrollee:	Y
Individual/General:	I
Fee Code:	Not reported
Direction/Voice:	Passive
Enforcement Id(EID):	236737
Region:	4
Order / Resolution Number:	NOV
Enforcement Action Type:	Notice of Violation
Effective Date:	07/23/2001
Adoption/Issuance Date:	07/23/2001

MAP FINDINGS

Map ID  
Direction  
Distance  
Elevation

Site

Database(s)

EDR ID Number  
EPA ID Number

1000156119

**CEDARS SINAI MEDICAL CENTER (Continued)**

Achieve Date:	Not reported
Termination Date:	09/27/2002
ACL Issuance Date:	Not reported
EPL Issuance Date:	Not reported
Status:	Historical
Title:	NOV - Cedars-Sinai Medical Center CI 8106 (07/23/01)
Description:	Notice of Violation sent 7/23/01 for permit effluent violations, deficient DMRs & 4 overdue DMRs.
Program:	NPDNONMUNIPRCS
Latest Milestone Completion Date:	Not reported
# Of Programs1:	1
Total Assessment Amount:	\$0.00
Initial Assessed Amount:	\$0.00
Liability \$ Amount:	\$0.00
Project \$ Amount:	\$0.00
Liability \$ Paid:	\$0.00
Project \$ Completed:	\$0.00
Total \$ Paid/Completed Amount:	\$0.00
Region:	4
Facility Id:	217197
Agency Name:	Cedars-Sinai Medical Center
Place Type:	Service/Commercial
Place Subtype:	Service/Commercial Site, NEC
Facility Type:	All other facilities
Agency Type:	Privately-Owned Business
# Of Agencies:	1
Place Latitude:	34.076821
Place Longitude:	-118.380255
SIC Code 1:	8062
SIC Desc 1:	General Medical and Surgical Hospitals
SIC Code 2:	8071
SIC Desc 2:	Medical Laboratories
SIC Code 3:	Not reported
SIC Desc 3:	Not reported
NAICS Code 1:	Not reported
NAICS Desc 1:	Not reported
NAICS Code 2:	Not reported
NAICS Desc 2:	Not reported
NAICS Code 3:	Not reported
NAICS Desc 3:	Not reported
# Of Places:	1
Source Of Facility:	Reg Meas
Design Flow:	0.6
Threat To Water Quality:	3
Complexity:	C
Pretreatment:	X - Facility is not a POTW
Facility Waste Type:	Miscellaneous
Facility Waste Type 2:	Not reported
Facility Waste Type 3:	Not reported
Facility Waste Type 4:	Not reported
Program:	NPDNONMUNIPRCS
Program Category1:	NPDESWW
Program Category2:	NPDESWW
# Of Programs:	1
WDID:	4B196000515
Reg Measure Id:	193494

Map ID  
Direction  
Distance  
Elevation

Site

MAP FINDINGS

Database(s)  
EDR ID Number  
EPA ID Number

**CEDARS SINAI MEDICAL CENTER (Continued)**

1000156119

Reg Measure Type:	Enrollee
Region:	4
Order #:	97-045
Npdes# CA#:	CAG994001
Major-Minor:	Not reported
Npdes Type:	Not reported
Reclamation:	N - No
Dredge Fill Fee:	Not reported
301H:	Not reported
Application Fee Amt Received:	400
Status:	Historical
Status Date:	11/17/1999
Effective Date:	11/17/1999
Expiration/Review Date:	Not reported
Termination Date:	09/23/2002
WDR Review - Amend:	Not reported
WDR Review - Revise/Renew:	Not reported
WDR Review - Rescind:	Not reported
WDR Review - No Action Required:	Not reported
WDR Review - Pending:	Not reported
WDR Review - Planned:	Not reported
Status Enrollee:	Y
Individual/General:	I
Fee Code:	Not reported
Direction/Voice:	Passive
Enforcement Id(EID):	228051
Region:	4
Order / Resolution Number:	NNC
Enforcement Action Type:	Staff Enforcement Letter
Effective Date:	07/14/2000
Adoption/Issuance Date:	07/14/2000
Achieve Date:	Not reported
Termination Date:	09/27/2002
ACL Issuance Date:	Not reported
EPL Issuance Date:	Not reported
Status:	Historical
Title:	NNC - Cedars-Sinai Medical Center CI 8106 (07/14/00)
Description:	Notice of Noncompliance letter sent 7/13/00 for 4 overdue DMRs.
Program:	NPDNONMUNIPRCS
Latest Milestone Completion Date:	Not reported
# Of Programs1:	1
Total Assessment Amount:	\$0.00
Initial Assessed Amount:	\$0.00
Liability \$ Amount:	\$0.00
Project \$ Amount:	\$0.00
Liability \$ Paid:	\$0.00
Project \$ Completed:	\$0.00
Total \$ Paid/Completed Amount:	\$0.00
NPDES:	
Npdes Number:	CAG994004
Facility Status:	Active
Agency Id:	10553
Region:	4
Regulatory Measure Id:	193312
Order No:	R4-2013-0095

MAP FINDINGS

Map ID  
 Direction  
 Distance  
 Elevation

Site

Database(s) EDR ID Number  
 EPA ID Number

**CEDARS SINAI MEDICAL CENTER (Continued)**

1000156119

Regulatory Measure Type:	Enrollee
Place Id:	217197
WDID:	4B196000236
Program Type:	NPDNONMUNIPRCS
Adoption Date Of Regulatory Measure:	Not reported
Effective Date Of Regulatory Measure:	03/14/1996
Expiration Date Of Regulatory Measure:	07/06/2018
Termination Date Of Regulatory Measure:	Not reported
Discharge Name:	Cedars-Sinai Medical Center
Discharge Address:	8700 Beverly Boulevard Tsb190
Discharge City:	Los Angeles
Discharge State:	CA
Discharge Zip:	90048
RECEIVED DATE:	Not reported
PROCESSED DATE:	Not reported
STATUS CODE NAME:	Not reported
STATUS DATE:	Not reported
PLACE SIZE:	Not reported
PLACE SIZE UNIT:	Not reported
FACILITY CONTACT NAME:	Not reported
FACILITY CONTACT TITLE:	Not reported
FACILITY CONTACT PHONE:	Not reported
FACILITY CONTACT PHONE EXT:	Not reported
FACILITY CONTACT EMAIL:	Not reported
OPERATOR NAME:	Not reported
OPERATOR ADDRESS:	Not reported
OPERATOR CITY:	Not reported
OPERATOR STATE:	Not reported
OPERATOR ZIP:	Not reported
OPERATOR CONTACT NAME:	Not reported
OPERATOR CONTACT TITLE:	Not reported
OPERATOR CONTACT PHONE:	Not reported
OPERATOR CONTACT PHONE EXT:	Not reported
OPERATOR CONTACT EMAIL:	Not reported
OPERATOR TYPE:	Not reported
DEVELOPER NAME:	Not reported
DEVELOPER ADDRESS:	Not reported
DEVELOPER CITY:	Not reported
DEVELOPER STATE:	Not reported
DEVELOPER ZIP:	Not reported
DEVELOPER CONTACT NAME:	Not reported
DEVELOPER CONTACT TITLE:	Not reported
CONSTYPE LINEAR UTILITY IND:	Not reported
EMERGENCY PHONE NO:	Not reported
EMERGENCY PHONE EXT:	Not reported
CONSTYPE ABOVE GROUND IND:	Not reported
CONSTYPE BELOW GROUND IND:	Not reported
CONSTYPE CABLE LINE IND:	Not reported
CONSTYPE COMM LINE IND:	Not reported
CONSTYPE COMMERTIAL IND:	Not reported
CONSTYPE ELECTRICAL LINE IND:	Not reported
CONSTYPE GAS LINE IND:	Not reported
CONSTYPE INDUSTRIAL IND:	Not reported
CONSTYPE OTHER DESRIPTION:	Not reported
CONSTYPE OTHER IND:	Not reported
CONSTYPE RECONS IND:	Not reported
CONSTYPE RESIDENTIAL IND:	Not reported

Map ID  
Direction  
Distance  
Elevation

MAP FINDINGS

Site

Database(s) EDR ID Number  
EPA ID Number

**CEDARS SINAI MEDICAL CENTER (Continued)**

1000156119

CONSTYPE TRANSPORT IND:	Not reported
CONSTYPE UTILITY DESCRIPTION:	Not reported
CONSTYPE UTILITY IND:	Not reported
CONSTYPE WATER SEWER IND:	Not reported
DIR DISCHARGE USWATER IND:	Not reported
RECEIVING WATER NAME:	Not reported
CERTIFIER NAME:	Not reported
CERTIFIER TITLE:	Not reported
CERTIFICATION DATE:	Not reported
PRIMARY SIC:	Not reported
SECONDARY SIC:	Not reported
TERTIARY SIC:	Not reported
Npdes Number:	CAG994004
Facility Status:	Active
Agency Id:	10553
Region:	4
Regulatory Measure Id:	193679
Order No:	R4-2013-0095
Regulatory Measure Type:	Enrollee
Place Id:	217196
WDID:	4B196100111
Program Type:	NPDNONMUNIPRCS
Adoption Date Of Regulatory Measure:	Not reported
Effective Date Of Regulatory Measure:	10/22/2002
Expiration Date Of Regulatory Measure:	07/06/2018
Termination Date Of Regulatory Measure:	Not reported
Discharge Name:	Cedars-Sinai Medical Center
Discharge Address:	8700 Beverly Boulevard Tsb190
Discharge City:	Los Angeles
Discharge State:	CA
Discharge Zip:	90048
RECEIVED DATE:	Not reported
PROCESSED DATE:	Not reported
STATUS CODE NAME:	Not reported
STATUS DATE:	Not reported
PLACE SIZE:	Not reported
PLACE SIZE UNIT:	Not reported
FACILITY CONTACT NAME:	Not reported
FACILITY CONTACT TITLE:	Not reported
FACILITY CONTACT PHONE:	Not reported
FACILITY CONTACT PHONE EXT:	Not reported
FACILITY CONTACT EMAIL:	Not reported
OPERATOR NAME:	Not reported
OPERATOR ADDRESS:	Not reported
OPERATOR CITY:	Not reported
OPERATOR STATE:	Not reported
OPERATOR ZIP:	Not reported
OPERATOR CONTACT NAME:	Not reported
OPERATOR CONTACT TITLE:	Not reported
OPERATOR CONTACT PHONE:	Not reported
OPERATOR CONTACT PHONE EXT:	Not reported
OPERATOR CONTACT EMAIL:	Not reported
OPERATOR TYPE:	Not reported
DEVELOPER NAME:	Not reported
DEVELOPER ADDRESS:	Not reported
DEVELOPER CITY:	Not reported

Map ID  
Direction  
Distance  
Elevation

MAP FINDINGS

Site

Database(s)

EDR ID Number  
EPA ID Number

1000156119

**CEDARS SINAI MEDICAL CENTER (Continued)**

DEVELOPER STATE:	Not reported
DEVELOPER ZIP:	Not reported
DEVELOPER CONTACT NAME:	Not reported
DEVELOPER CONTACT TITLE:	Not reported
CONSTYPE LINEAR UTILITY IND:	Not reported
EMERGENCY PHONE NO:	Not reported
EMERGENCY PHONE EXT:	Not reported
CONSTYPE ABOVE GROUND IND:	Not reported
CONSTYPE BELOW GROUND IND:	Not reported
CONSTYPE CABLE LINE IND:	Not reported
CONSTYPE COMM LINE IND:	Not reported
CONSTYPE COMMERTIAL IND:	Not reported
CONSTYPE ELECTRICAL LINE IND:	Not reported
CONSTYPE GAS LINE IND:	Not reported
CONSTYPE INDUSTRIAL IND:	Not reported
CONSTYPE OTHER DESRIPTION:	Not reported
CONSTYPE OTHER IND:	Not reported
CONSTYPE RECONS IND:	Not reported
CONSTYPE RESIDENTIAL IND:	Not reported
CONSTYPE TRANSPORT IND:	Not reported
CONSTYPE UTILITY DESCRIPTION:	Not reported
CONSTYPE UTILITY IND:	Not reported
CONSTYPE WATER SEWER IND:	Not reported
DIR DISCHARGE USWATER IND:	Not reported
RECEIVING WATER NAME:	Not reported
CERTIFIER NAME:	Not reported
CERTIFIER TITLE:	Not reported
CERTIFICATION DATE:	Not reported
PRIMARY SIC:	Not reported
SECONDARY SIC:	Not reported
TERTIARY SIC:	Not reported

**WDS:**

Facility ID:	Los Angeles River 196000236
Facility Type:	Other - Does not fall into the category of Municipal/Domestic, Industrial, Agricultural or Solid Waste (Class I, II or III)
Facility Status:	Active - Any facility with a continuous or seasonal discharge that is under Waste Discharge Requirements.
NPDES Number:	CAG994004 The 1st 2 characters designate the state. The remaining 7 are assigned by the Regional Board
Subregion:	4
Facility Telephone:	3104232228
Facility Contact:	Raymond Cheng
Agency Name:	CEDARS-SINAI MEDICAL CENTER
Agency Address:	8700 Beverly Boulevard
Agency City,St,Zip:	Los Angeles 90048
Agency Contact:	Raymond Cheng
Agency Telephone:	3104232228
Agency Type:	Private
SIC Code:	8060
SIC Code 2:	Not reported
Primary Waste Type:	Designated/Influent or Solid Wastes that pose a significant threat to water quality because of their high concentrations (E.G., BOD, Hardness, TRF, Chloride). 'Manageable' hazardous wastes (E.G., inorganic salts and heavy metals) are included in this category.
Primary Waste:	MISCEL
Waste Type2:	Not reported

Map ID  
Direction  
Distance  
Elevation

MAP FINDINGS

Site

Database(s)

EDR ID Number  
EPA ID Number

**CEDARS SINAI MEDICAL CENTER (Continued)**

1000156119

Waste2: Miscellaneous (Includes wastes from dewatering, recreational lake overflow, swimming pool wastes, water ride wastewater, ground water seepage and other wastes of this type)  
Primary Waste Type: Designated/Influent or Solid Wastes that pose a significant threat to water quality because of their high concentrations (E.G., BOD, Hardness, TRF, Chloride). 'Manageable' hazardous wastes (E.G., inorganic salts and heavy metals) are included in this category.  
Secondary Waste: Not reported  
Secondary Waste Type: Not reported  
Design Flow: 0  
Baseline Flow: 0  
Reclamation: No reclamation requirements associated with this facility.  
POTW: The facility is not a POTW.  
Treat To Water: 0  
Complexity: Not reported

101  
SW  
1/2-1  
0.813 mi.  
4292 ft.

**BEVERLY HILLS - LOTS 12 & 13**  
9315 CIVIC CENTER DRIVE  
BEVERLY HILLS, CA 90210

ENVIROSTOR S106797768  
VCP N/A

Relative:  
Higher

Actual:  
248 ft.

ENVIROSTOR:  
Facility ID: 19400017  
Status: Active  
Status Date: 12/15/2004  
Site Code: 301247  
Site Type: Voluntary Cleanup  
Site Type Detailed: Voluntary Cleanup  
Acres: 5  
NPL: NO  
Regulatory Agencies: SMBRP  
Lead Agency: SMBRP  
Program Manager: Tedd Yargeau  
Supervisor: Philip Chandler  
Division Branch: Cleanup Chatsworth  
Assembly: 50  
Senate: 26  
Special Program: Voluntary Cleanup Program  
Restricted Use: NO  
Site Mgmt Req: NONE SPECIFIED  
Funding: Responsible Party  
Latitude: 34.07817  
Longitude: -118.3938  
APN: NONE SPECIFIED  
Past Use: RAILROAD RIGHT OF WAY  
Potential COC: Arsenic  
Confirmed COC: NONE SPECIFIED  
Potential Description: OTH, SOIL  
Alias Name: BEVERLY HILLS LAND CORPORATION SITE  
Alias Type: Alternate Name  
Alias Name: LOTS 12 & 13  
Alias Type: Alternate Name  
Alias Name: 110033618244  
Alias Type: EPA (FRS #)  
Alias Name: 301247  
Alias Type: Project Code (Site Code)  
Alias Name: 19400017

Map ID  
Direction  
Distance  
Elevation

MAP FINDINGS

Site

Database(s)

EDR ID Number  
EPA ID Number

**BEVERLY HILLS - LOTS 12 & 13 (Continued)**

**S106797768**

Alias Type: Envirostor ID Number

Completed Info:

Completed Area Name: PROJECT WIDE  
Completed Sub Area Name: Not reported  
Completed Document Type: CEQA - Initial Study/ Neg. Declaration  
Completed Date: 06/15/2015  
Comments: Not reported

Completed Area Name: PROJECT WIDE  
Completed Sub Area Name: Not reported  
Completed Document Type: Annual Oversight Cost Estimate  
Completed Date: 10/10/2013  
Comments: Not reported

Completed Area Name: PROJECT WIDE  
Completed Sub Area Name: Not reported  
Completed Document Type: Voluntary Cleanup Agreement  
Completed Date: 12/15/2004  
Comments: A Voluntary Cleanup Agreement was entered into between DTSC and Union Pacific railroad. The VCA covers additional Site Characterization activities, a Risk Assessment, and Removal Action Workplan for two undeveloped lots in Beverly Hills that were formerly part of a railroad right-of-way.

Completed Area Name: PROJECT WIDE  
Completed Sub Area Name: Not reported  
Completed Document Type: Annual Oversight Cost Estimate  
Completed Date: 09/24/2014  
Comments: Not reported

Completed Area Name: PROJECT WIDE  
Completed Sub Area Name: Not reported  
Completed Document Type: Remedial Investigation Report  
Completed Date: 09/21/2006  
Comments: RI Report completed and approved

Completed Area Name: PROJECT WIDE  
Completed Sub Area Name: Not reported  
Completed Document Type: Risk Assessment Workplan  
Completed Date: 03/15/2007  
Comments: Risk Assessment Work Plan approved

Completed Area Name: PROJECT WIDE  
Completed Sub Area Name: Not reported  
Completed Document Type: Risk Assessment Report  
Completed Date: 11/21/2008  
Comments: Not reported

Completed Area Name: PROJECT WIDE  
Completed Sub Area Name: Not reported  
Completed Document Type: Site Characterization Report  
Completed Date: 10/03/2007  
Comments: Supplemental soil investigation results.

Completed Area Name: PROJECT WIDE  
Completed Sub Area Name: Not reported  
Completed Document Type: Supplemental Site Investigation Workplan

Map ID  
Direction  
Distance  
Elevation

MAP FINDINGS

Site

Database(s)

EDR ID Number  
EPA ID Number

**BEVERLY HILLS - LOTS 12 & 13 (Continued)**

**S106797768**

Completed Date: 09/10/2008  
Comments: Approved workplan.

Completed Area Name: PROJECT WIDE  
Completed Sub Area Name: Not reported  
Completed Document Type: Fieldwork  
Completed Date: 10/22/2008  
Comments: Sampling via push rod drilling is complete.

Completed Area Name: PROJECT WIDE  
Completed Sub Area Name: Not reported  
Completed Document Type: Well Installation Workplan  
Completed Date: 09/16/2009  
Comments: Not reported

Completed Area Name: PROJECT WIDE  
Completed Sub Area Name: Not reported  
Completed Document Type: Fieldwork  
Completed Date: 09/16/2009  
Comments: Two wells installed.

Completed Area Name: PROJECT WIDE  
Completed Sub Area Name: Not reported  
Completed Document Type: Fieldwork  
Completed Date: 10/05/2009  
Comments: Installation and sampling completed.

Completed Area Name: PROJECT WIDE  
Completed Sub Area Name: Not reported  
Completed Document Type: Monitoring Report  
Completed Date: 07/09/2010  
Comments: Not reported

Completed Area Name: PROJECT WIDE  
Completed Sub Area Name: Not reported  
Completed Document Type: Fact Sheets  
Completed Date: 06/02/2015  
Comments: Not reported

Completed Area Name: PROJECT WIDE  
Completed Sub Area Name: Not reported  
Completed Document Type: Community Profile  
Completed Date: 03/16/2006  
Comments: This is the initial Community Profile done in 2006.

Completed Area Name: PROJECT WIDE  
Completed Sub Area Name: Not reported  
Completed Document Type: Community Profile  
Completed Date: 04/24/2015  
Comments: Not reported

Completed Area Name: PROJECT WIDE  
Completed Sub Area Name: Not reported  
Completed Document Type: Public Notice  
Completed Date: 06/12/2015  
Comments: Not reported

Map ID  
Direction  
Distance  
Elevation

MAP FINDINGS

Site

Database(s)

EDR ID Number  
EPA ID Number

**BEVERLY HILLS - LOTS 12 & 13 (Continued)**

**S106797768**

Completed Area Name: PROJECT WIDE  
Completed Sub Area Name: Not reported  
Completed Document Type: Public Notice  
Completed Date: 07/13/2015  
Comments: Not reported

Completed Area Name: PROJECT WIDE  
Completed Sub Area Name: Not reported  
Completed Document Type: Correspondence  
Completed Date: 02/05/2008  
Comments: DTSC sent a letter stating that no remediation of groundwater was necessary at this time..

Future Area Name: Not reported  
Future Sub Area Name: Not reported  
Future Document Type: Not reported  
Future Due Date: Not reported  
Schedule Area Name: PROJECT WIDE  
Schedule Sub Area Name: Not reported  
Schedule Document Type: Remedial Action Completion Report  
Schedule Due Date: 04/13/2016  
Schedule Revised Date: Not reported  
Schedule Area Name: PROJECT WIDE  
Schedule Sub Area Name: Not reported  
Schedule Document Type: Land Use Restriction  
Schedule Due Date: 12/24/2015  
Schedule Revised Date: Not reported  
Schedule Area Name: PROJECT WIDE  
Schedule Sub Area Name: Not reported  
Schedule Document Type: Certification  
Schedule Due Date: 08/16/2015  
Schedule Revised Date: Not reported  
Schedule Area Name: PROJECT WIDE  
Schedule Sub Area Name: Not reported  
Schedule Document Type: Removal Action Workplan  
Schedule Due Date: 09/30/2015  
Schedule Revised Date: Not reported

VCP:

Facility ID: 19400017  
Site Type: Voluntary Cleanup  
Site Type Detail: Voluntary Cleanup  
Site Mgmt. Req.: NONE SPECIFIED  
Acres: 5  
National Priorities List: NO  
Cleanup Oversight Agencies: SMBRP  
Lead Agency: SMBRP  
Lead Agency Description: DTSC - Site Cleanup Program  
Project Manager: Tedd Yargeau  
Supervisor: Phillip Chandler  
Division Branch: Cleanup Chatsworth  
Site Code: 301247  
Assembly: 50  
Senate: 26  
Special Programs Code: Voluntary Cleanup Program  
Status: Active  
Status Date: 12/15/2004

Map ID  
Direction  
Distance  
Elevation

MAP FINDINGS

Site

Database(s)  
EDR ID Number  
EPA ID Number

BEVERLY HILLS - LOTS 12 & 13 (Continued)

S106797768

Restricted Use: NO  
Funding: Responsible Party  
Lat/Long: 34.07817 / -118.3938  
APN: NONE SPECIFIED  
Past Use: RAILROAD RIGHT OF WAY  
Potential COC: 30001  
Confirmed COC: NONE SPECIFIED  
Potential Description: OTH, SOIL  
Alias Name: BEVERLY HILLS LAND CORPORATION SITE  
Alias Type: Alternate Name  
Alias Name: LOTS 12 & 13  
Alias Type: Alternate Name  
Alias Name: 110033618244  
Alias Type: EPA (FRS #)  
Alias Name: 301247  
Alias Type: Project Code (Site Code)  
Alias Name: 19400017  
Alias Type: Envirostor ID Number

Completed Info:

Completed Area Name: PROJECT WIDE  
Completed Sub Area Name: Not reported  
Completed Document Type: CEQA - Initial Study/ Neg. Declaration  
Completed Date: 06/15/2015  
Comments: Not reported

Completed Area Name: PROJECT WIDE  
Completed Sub Area Name: Not reported  
Completed Document Type: Annual Oversight Cost Estimate  
Completed Date: 10/10/2013  
Comments: Not reported

Completed Area Name: PROJECT WIDE  
Completed Sub Area Name: Not reported  
Completed Document Type: Voluntary Cleanup Agreement  
Completed Date: 12/15/2004  
Comments: A Voluntary Cleanup Agreement was entered into between DTSC and Union Pacific railroad. The VCA covers additional Site Characterization activities, a Risk Assessment, and Removal Action Workplan for two undeveloped lots in Beverly Hills that were formerly part of a railroad right-of-way.

Completed Area Name: PROJECT WIDE  
Completed Sub Area Name: Not reported  
Completed Document Type: Annual Oversight Cost Estimate  
Completed Date: 09/24/2014  
Comments: Not reported

Completed Area Name: PROJECT WIDE  
Completed Sub Area Name: Not reported  
Completed Document Type: Remedial Investigation Report  
Completed Date: 09/21/2006  
Comments: RI Report completed and approved

Completed Area Name: PROJECT WIDE  
Completed Sub Area Name: Not reported  
Completed Document Type: Risk Assessment Workplan  
Completed Date: 03/15/2007

Map ID  
Direction  
Distance  
Elevation

MAP FINDINGS

Site

Database(s) EDR ID Number  
EPA ID Number

**BEVERLY HILLS - LOTS 12 & 13 (Continued)**

**S106797768**

Comments: Risk Assessment Work Plan approved

Completed Area Name: PROJECT WIDE  
Completed Sub Area Name: Not reported  
Completed Document Type: Risk Assessment Report  
Completed Date: 11/21/2008  
Comments: Not reported

Completed Area Name: PROJECT WIDE  
Completed Sub Area Name: Not reported  
Completed Document Type: Site Characterization Report  
Completed Date: 10/03/2007  
Comments: Supplemental soil investigation results.

Completed Area Name: PROJECT WIDE  
Completed Sub Area Name: Not reported  
Completed Document Type: Supplemental Site Investigation Workplan  
Completed Date: 09/10/2008  
Comments: Approved workplan.

Completed Area Name: PROJECT WIDE  
Completed Sub Area Name: Not reported  
Completed Document Type: Fieldwork  
Completed Date: 10/22/2008  
Comments: Sampling via push rod drilling is complete.

Completed Area Name: PROJECT WIDE  
Completed Sub Area Name: Not reported  
Completed Document Type: Well Installation Workplan  
Completed Date: 09/16/2009  
Comments: Not reported

Completed Area Name: PROJECT WIDE  
Completed Sub Area Name: Not reported  
Completed Document Type: Fieldwork  
Completed Date: 09/16/2009  
Comments: Two wells installed.

Completed Area Name: PROJECT WIDE  
Completed Sub Area Name: Not reported  
Completed Document Type: Fieldwork  
Completed Date: 10/05/2009  
Comments: Installation and sampling completed.

Completed Area Name: PROJECT WIDE  
Completed Sub Area Name: Not reported  
Completed Document Type: Monitoring Report  
Completed Date: 07/09/2010  
Comments: Not reported

Completed Area Name: PROJECT WIDE  
Completed Sub Area Name: Not reported  
Completed Document Type: Fact Sheets  
Completed Date: 06/02/2015  
Comments: Not reported

Completed Area Name: PROJECT WIDE

Map ID  
Direction  
Distance  
Elevation

MAP FINDINGS

Site

Database(s)

EDR ID Number  
EPA ID Number

**BEVERLY HILLS - LOTS 12 & 13 (Continued)**

**S106797768**

Completed Sub Area Name: Not reported  
Completed Document Type: Community Profile  
Completed Date: 03/16/2006  
Comments: This is the initial Community Profile done in 2006.

Completed Area Name: PROJECT WIDE  
Completed Sub Area Name: Not reported  
Completed Document Type: Community Profile  
Completed Date: 04/24/2015  
Comments: Not reported

Completed Area Name: PROJECT WIDE  
Completed Sub Area Name: Not reported  
Completed Document Type: Public Notice  
Completed Date: 06/12/2015  
Comments: Not reported

Completed Area Name: PROJECT WIDE  
Completed Sub Area Name: Not reported  
Completed Document Type: Public Notice  
Completed Date: 07/13/2015  
Comments: Not reported

Completed Area Name: PROJECT WIDE  
Completed Sub Area Name: Not reported  
Completed Document Type: Correspondence  
Completed Date: 02/05/2008  
Comments: DTSC sent a letter stating that no remediation of groundwater was necessary at this time..

Future Area Name: Not reported  
Future Sub Area Name: Not reported  
Future Document Type: Not reported  
Future Due Date: Not reported  
Schedule Area Name: PROJECT WIDE  
Schedule Sub Area Name: Not reported  
Schedule Document Type: Remedial Action Completion Report  
Schedule Due Date: 04/13/2016  
Schedule Revised Date: Not reported  
Schedule Area Name: PROJECT WIDE  
Schedule Sub Area Name: Not reported  
Schedule Document Type: Land Use Restriction  
Schedule Due Date: 12/24/2015  
Schedule Revised Date: Not reported  
Schedule Area Name: PROJECT WIDE  
Schedule Sub Area Name: Not reported  
Schedule Document Type: Certification  
Schedule Due Date: 08/16/2015  
Schedule Revised Date: Not reported  
Schedule Area Name: PROJECT WIDE  
Schedule Sub Area Name: Not reported  
Schedule Document Type: Removal Action Workplan  
Schedule Due Date: 09/30/2015  
Schedule Revised Date: Not reported

MAP FINDINGS

Map ID  
 Direction  
 Distance  
 Elevation

Site

Database(s)      EDR ID Number  
 EPA ID Number

102  
 South  
 1/2-1  
 0.904 mi.  
 4773 ft.

**BEVERLY HILLS PLATING WORKS**  
 243 N. ROBERTSON BOULEVARD  
 BEVERLY HILLS, CA 90211

ENVIROSTOR      1000216053  
 LOS ANGELES CO. HMS      N/A

Relative:  
 Lower

Actual:  
 167 ft.

ENVIROSTOR:      71002444  
 Facility ID:      Refer: Other Agency  
 Status:      Not reported  
 Status Date:      Not reported  
 Site Code:      Tiered Permit  
 Site Type:      Tiered Permit  
 Site Type Detailed:      Not reported  
 Acres:      Not reported  
 NPL:      NO  
 Regulatory Agencies:      NONE SPECIFIED  
 Lead Agency:      NONE SPECIFIED  
 Program Manager:      Not reported  
 Supervisor:      Not reported  
 Division Branch:      Cleanup Chatsworth  
 Assembly:      50  
 Senate:      26  
 Special Program:      Not reported  
 Restricted Use:      NO  
 Site Mgmt Req:      NONE SPECIFIED  
 Funding:      Not reported  
 Latitude:      34.07002  
 Longitude:      -118.3837  
 APN:      NONE SPECIFIED  
 Past Use:      NONE SPECIFIED  
 Potential COC:      NONE SPECIFIED  
 Confirmed COC:      NONE SPECIFIED  
 Potential Description:      NONE SPECIFIED  
 Alias Name:      CAD051489193  
 Alias Type:      EPA Identification Number  
 Alias Name:      71002444  
 Alias Type:      Envirostor ID Number

Completed Info:  
 Completed Area Name:      Not reported  
 Completed Sub Area Name:      Not reported  
 Completed Document Type:      Not reported  
 Completed Date:      Not reported  
 Comments:      Not reported

Future Area Name:      Not reported  
 Future Sub Area Name:      Not reported  
 Future Document Type:      Not reported  
 Future Due Date:      Not reported  
 Schedule Area Name:      Not reported  
 Schedule Sub Area Name:      Not reported  
 Schedule Document Type:      Not reported  
 Schedule Due Date:      Not reported  
 Schedule Revised Date:      Not reported

LOS ANGELES CO. HMS:  
 Region:      LA  
 Facility Id:      008700-115989  
 Facility Type:      I01

Map ID  
Direction  
Distance  
Elevation

MAP FINDINGS

Site

Database(s)

EDR ID Number  
EPA ID Number

**BEVERLY HILLS PLATING WORKS (Continued)**

**1000216053**

Facility Status: Permit  
Area: 5A  
Permit Number: 000011094  
Permit Status: Removed

ORPHAN SUMMARY

Count: 1 records.

City	EDR ID	Site Name	Site Address	Zip	Database(s)
LOS ANGELES	S107540562		SAN FERNANDO RD & N HOLLYWOOD		CDL

## GOVERNMENT RECORDS SEARCHED / DATA CURRENCY TRACKING

To maintain currency of the following federal and state databases, EDR contacts the appropriate governmental agency on a monthly or quarterly basis, as required.

**Number of Days to Update:** Provides confirmation that EDR is reporting records that have been updated within 90 days from the date the government agency made the information available to the public.

### STANDARD ENVIRONMENTAL RECORDS

#### *Federal NPL site list*

##### NPL: National Priority List

National Priorities List (Superfund). The NPL is a subset of CERCLIS and identifies over 1,200 sites for priority cleanup under the Superfund Program. NPL sites may encompass relatively large areas. As such, EDR provides polygon coverage for over 1,000 NPL site boundaries produced by EPA's Environmental Photographic Interpretation Center (EPIC) and regional EPA offices.

Date of Government Version: 03/26/2015	Source: EPA
Date Data Arrived at EDR: 04/08/2015	Telephone: N/A
Date Made Active in Reports: 06/22/2015	Last EDR Contact: 07/09/2015
Number of Days to Update: 75	Next Scheduled EDR Contact: 10/19/2015
	Data Release Frequency: Quarterly

##### NPL Site Boundaries

###### Sources:

EPA's Environmental Photographic Interpretation Center (EPIC)  
Telephone: 202-564-7333

EPA Region 1  
Telephone 617-918-1143

EPA Region 6  
Telephone: 214-655-6659

EPA Region 3  
Telephone 215-814-5418

EPA Region 7  
Telephone: 913-551-7247

EPA Region 4  
Telephone 404-562-8033

EPA Region 8  
Telephone: 303-312-6774

EPA Region 5  
Telephone 312-886-6686

EPA Region 9  
Telephone: 415-947-4246

EPA Region 10  
Telephone 206-553-8665

##### Proposed NPL: Proposed National Priority List Sites

A site that has been proposed for listing on the National Priorities List through the issuance of a proposed rule in the Federal Register. EPA then accepts public comments on the site, responds to the comments, and places on the NPL those sites that continue to meet the requirements for listing.

Date of Government Version: 03/26/2015	Source: EPA
Date Data Arrived at EDR: 04/08/2015	Telephone: N/A
Date Made Active in Reports: 06/22/2015	Last EDR Contact: 07/09/2015
Number of Days to Update: 75	Next Scheduled EDR Contact: 10/19/2015
	Data Release Frequency: Quarterly

##### NPL LIENS: Federal Superfund Liens

Federal Superfund Liens. Under the authority granted the USEPA by CERCLA of 1980, the USEPA has the authority to file liens against real property in order to recover remedial action expenditures or when the property owner received notification of potential liability. USEPA compiles a listing of filed notices of Superfund Liens.

Date of Government Version: 10/15/1991	Source: EPA
Date Data Arrived at EDR: 02/02/1994	Telephone: 202-564-4267
Date Made Active in Reports: 03/30/1994	Last EDR Contact: 08/15/2011
Number of Days to Update: 56	Next Scheduled EDR Contact: 11/28/2011
	Data Release Frequency: No Update Planned

# GOVERNMENT RECORDS SEARCHED / DATA CURRENCY TRACKING

## **Federal Delisted NPL site list**

Delisted NPL: National Priority List Deletions

The National Oil and Hazardous Substances Pollution Contingency Plan (NCP) establishes the criteria that the EPA uses to delete sites from the NPL. In accordance with 40 CFR 300.425.(e), sites may be deleted from the NPL where no further response is appropriate.

Date of Government Version: 03/26/2015  
Date Data Arrived at EDR: 04/08/2015  
Date Made Active in Reports: 06/22/2015  
Number of Days to Update: 75

Source: EPA  
Telephone: N/A  
Last EDR Contact: 07/09/2015  
Next Scheduled EDR Contact: 10/19/2015  
Data Release Frequency: Quarterly

## **Federal CERCLIS list**

FEDERAL FACILITY: Federal Facility Site Information listing

A listing of National Priority List (NPL) and Base Realignment and Closure (BRAC) sites found in the Comprehensive Environmental Response, Compensation and Liability Information System (CERCLIS) Database where EPA Federal Facilities Restoration and Reuse Office is involved in cleanup activities.

Date of Government Version: 03/26/2015  
Date Data Arrived at EDR: 04/08/2015  
Date Made Active in Reports: 06/11/2015  
Number of Days to Update: 64

Source: Environmental Protection Agency  
Telephone: 703-603-8704  
Last EDR Contact: 07/10/2015  
Next Scheduled EDR Contact: 10/19/2015  
Data Release Frequency: Varies

CERCLIS: Comprehensive Environmental Response, Compensation, and Liability Information System  
CERCLIS contains data on potentially hazardous waste sites that have been reported to the USEPA by states, municipalities, private companies and private persons, pursuant to Section 103 of the Comprehensive Environmental Response, Compensation, and Liability Act (CERCLA). CERCLIS contains sites which are either proposed to or on the National Priorities List (NPL) and sites which are in the screening and assessment phase for possible inclusion on the NPL.

Date of Government Version: 10/25/2013  
Date Data Arrived at EDR: 11/11/2013  
Date Made Active in Reports: 02/13/2014  
Number of Days to Update: 94

Source: EPA  
Telephone: 703-412-9810  
Last EDR Contact: 05/29/2015  
Next Scheduled EDR Contact: 09/07/2015  
Data Release Frequency: Quarterly

## **Federal CERCLIS NFRAP site List**

CERCLIS-NFRAP: CERCLIS No Further Remedial Action Planned

Archived sites are sites that have been removed and archived from the inventory of CERCLIS sites. Archived status indicates that, to the best of EPA's knowledge, assessment at a site has been completed and that EPA has determined no further steps will be taken to list this site on the National Priorities List (NPL), unless information indicates this decision was not appropriate or other considerations require a recommendation for listing at a later time. This decision does not necessarily mean that there is no hazard associated with a given site; it only means that, based upon available information, the location is not judged to be a potential NPL site.

Date of Government Version: 10/25/2013  
Date Data Arrived at EDR: 11/11/2013  
Date Made Active in Reports: 02/13/2014  
Number of Days to Update: 94

Source: EPA  
Telephone: 703-412-9810  
Last EDR Contact: 05/29/2015  
Next Scheduled EDR Contact: 09/07/2015  
Data Release Frequency: Quarterly

## **Federal RCRA CORRACTS facilities list**

CORRACTS: Corrective Action Report

CORRACTS identifies hazardous waste handlers with RCRA corrective action activity.

# GOVERNMENT RECORDS SEARCHED / DATA CURRENCY TRACKING

Date of Government Version: 06/09/2015  
Date Data Arrived at EDR: 06/26/2015  
Date Made Active in Reports: 09/16/2015  
Number of Days to Update: 82

Source: EPA  
Telephone: 800-424-9346  
Last EDR Contact: 06/26/2015  
Next Scheduled EDR Contact: 10/12/2015  
Data Release Frequency: Quarterly

## *Federal RCRA non-CORRACTS TSD facilities list*

**RCRA-TSDF: RCRA - Treatment, Storage and Disposal**  
RCRAInfo is EPA's comprehensive information system, providing access to data supporting the Resource Conservation and Recovery Act (RCRA) of 1976 and the Hazardous and Solid Waste Amendments (HSWA) of 1984. The database includes selective information on sites which generate, transport, store, treat and/or dispose of hazardous waste as defined by the Resource Conservation and Recovery Act (RCRA). Transporters are individuals or entities that move hazardous waste from the generator offsite to a facility that can recycle, treat, store, or dispose of the waste. TSDFs treat, store, or dispose of the waste.

Date of Government Version: 06/09/2015  
Date Data Arrived at EDR: 06/26/2015  
Date Made Active in Reports: 09/16/2015  
Number of Days to Update: 82

Source: Environmental Protection Agency  
Telephone: (415) 495-8895  
Last EDR Contact: 06/26/2015  
Next Scheduled EDR Contact: 10/12/2015  
Data Release Frequency: Quarterly

## *Federal RCRA generators list*

**RCRA-LQG: RCRA - Large Quantity Generators**  
RCRAInfo is EPA's comprehensive information system, providing access to data supporting the Resource Conservation and Recovery Act (RCRA) of 1976 and the Hazardous and Solid Waste Amendments (HSWA) of 1984. The database includes selective information on sites which generate, transport, store, treat and/or dispose of hazardous waste as defined by the Resource Conservation and Recovery Act (RCRA). Large quantity generators (LQGs) generate over 1,000 kilograms (kg) of hazardous waste, or over 1 kg of acutely hazardous waste per month.

Date of Government Version: 06/09/2015  
Date Data Arrived at EDR: 06/26/2015  
Date Made Active in Reports: 09/16/2015  
Number of Days to Update: 82

Source: Environmental Protection Agency  
Telephone: (415) 495-8895  
Last EDR Contact: 06/26/2015  
Next Scheduled EDR Contact: 10/12/2015  
Data Release Frequency: Quarterly

**RCRA-SQG: RCRA - Small Quantity Generators**  
RCRAInfo is EPA's comprehensive information system, providing access to data supporting the Resource Conservation and Recovery Act (RCRA) of 1976 and the Hazardous and Solid Waste Amendments (HSWA) of 1984. The database includes selective information on sites which generate, transport, store, treat and/or dispose of hazardous waste as defined by the Resource Conservation and Recovery Act (RCRA). Small quantity generators (SQGs) generate between 100 kg and 1,000 kg of hazardous waste per month.

Date of Government Version: 06/09/2015  
Date Data Arrived at EDR: 06/26/2015  
Date Made Active in Reports: 09/16/2015  
Number of Days to Update: 82

Source: Environmental Protection Agency  
Telephone: (415) 495-8895  
Last EDR Contact: 06/26/2015  
Next Scheduled EDR Contact: 10/12/2015  
Data Release Frequency: Quarterly

**RCRA-CESQG: RCRA - Conditionally Exempt Small Quantity Generators**  
RCRAInfo is EPA's comprehensive information system, providing access to data supporting the Resource Conservation and Recovery Act (RCRA) of 1976 and the Hazardous and Solid Waste Amendments (HSWA) of 1984. The database includes selective information on sites which generate, transport, store, treat and/or dispose of hazardous waste as defined by the Resource Conservation and Recovery Act (RCRA). Conditionally exempt small quantity generators (CESQGs) generate less than 100 kg of hazardous waste, or less than 1 kg of acutely hazardous waste per month.

Date of Government Version: 06/09/2015  
Date Data Arrived at EDR: 06/26/2015  
Date Made Active in Reports: 09/16/2015  
Number of Days to Update: 82

Source: Environmental Protection Agency  
Telephone: (415) 495-8895  
Last EDR Contact: 06/26/2015  
Next Scheduled EDR Contact: 10/12/2015  
Data Release Frequency: Varies

# GOVERNMENT RECORDS SEARCHED / DATA CURRENCY TRACKING

## **Federal institutional controls / engineering controls registries**

### **LUCIS: Land Use Control Information System**

LUCIS contains records of land use control information pertaining to the former Navy Base Realignment and Closure properties.

Date of Government Version: 05/28/2015	Source: Department of the Navy
Date Data Arrived at EDR: 05/29/2015	Telephone: 843-820-7326
Date Made Active in Reports: 06/11/2015	Last EDR Contact: 08/12/2015
Number of Days to Update: 13	Next Scheduled EDR Contact: 11/30/2015
	Data Release Frequency: Varies

### **US ENG CONTROLS: Engineering Controls Sites List**

A listing of sites with engineering controls in place. Engineering controls include various forms of caps, building foundations, liners, and treatment methods to create pathway elimination for regulated substances to enter environmental media or effect human health.

Date of Government Version: 06/09/2015	Source: Environmental Protection Agency
Date Data Arrived at EDR: 06/26/2015	Telephone: 703-603-0695
Date Made Active in Reports: 09/02/2015	Last EDR Contact: 08/31/2015
Number of Days to Update: 68	Next Scheduled EDR Contact: 12/14/2015
	Data Release Frequency: Varies

### **US INST CONTROL: Sites with Institutional Controls**

A listing of sites with institutional controls in place. Institutional controls include administrative measures, such as groundwater use restrictions, construction restrictions, property use restrictions, and post remediation care requirements intended to prevent exposure to contaminants remaining on site. Deed restrictions are generally required as part of the institutional controls.

Date of Government Version: 06/09/2015	Source: Environmental Protection Agency
Date Data Arrived at EDR: 06/26/2015	Telephone: 703-603-0695
Date Made Active in Reports: 09/02/2015	Last EDR Contact: 08/31/2015
Number of Days to Update: 68	Next Scheduled EDR Contact: 12/14/2015
	Data Release Frequency: Varies

## **Federal ERNS list**

### **ERNS: Emergency Response Notification System**

Emergency Response Notification System. ERNS records and stores information on reported releases of oil and hazardous substances.

Date of Government Version: 06/22/2015	Source: National Response Center, United States Coast Guard
Date Data Arrived at EDR: 06/26/2015	Telephone: 202-267-2180
Date Made Active in Reports: 09/16/2015	Last EDR Contact: 06/26/2015
Number of Days to Update: 82	Next Scheduled EDR Contact: 10/12/2015
	Data Release Frequency: Annually

## **State- and tribal - equivalent NPL**

### **RESPONSE: State Response Sites**

Identifies confirmed release sites where DTSC is involved in remediation, either in a lead or oversight capacity. These confirmed release sites are generally high-priority and high potential risk.

Date of Government Version: 08/03/2015	Source: Department of Toxic Substances Control
Date Data Arrived at EDR: 08/04/2015	Telephone: 916-323-3400
Date Made Active in Reports: 09/03/2015	Last EDR Contact: 08/04/2015
Number of Days to Update: 30	Next Scheduled EDR Contact: 11/16/2015
	Data Release Frequency: Quarterly

## **State- and tribal - equivalent CERCLIS**

# GOVERNMENT RECORDS SEARCHED / DATA CURRENCY TRACKING

## ENVIROSTOR: EnviroStor Database

The Department of Toxic Substances Control's (DTSC's) Site Mitigation and Brownfields Reuse Program's (SMBRP's) EnviroStor database identifies sites that have known contamination or sites for which there may be reasons to investigate further. The database includes the following site types: Federal Superfund sites (National Priorities List (NPL)); State Response, including Military Facilities and State Superfund; Voluntary Cleanup; and School sites. EnviroStor provides similar information to the information that was available in CalSites, and provides additional site information, including, but not limited to, identification of formerly-contaminated properties that have been released for reuse, properties where environmental deed restrictions have been recorded to prevent inappropriate land uses, and risk characterization information that is used to assess potential impacts to public health and the environment at contaminated sites.

Date of Government Version: 08/03/2015  
Date Data Arrived at EDR: 08/04/2015  
Date Made Active in Reports: 09/03/2015  
Number of Days to Update: 30

Source: Department of Toxic Substances Control  
Telephone: 916-323-3400  
Last EDR Contact: 08/04/2015  
Next Scheduled EDR Contact: 11/16/2015  
Data Release Frequency: Quarterly

## State and tribal landfill and/or solid waste disposal site lists

### SWF/LF (SWIS): Solid Waste Information System

Active, Closed and Inactive Landfills. SWF/LF records typically contain an inventory of solid waste disposal facilities or landfills. These may be active or inactive facilities or open dumps that failed to meet RCRA Section 4004 criteria for solid waste landfills or disposal sites.

Date of Government Version: 08/17/2015  
Date Data Arrived at EDR: 08/18/2015  
Date Made Active in Reports: 09/03/2015  
Number of Days to Update: 16

Source: Department of Resources Recycling and Recovery  
Telephone: 916-341-6320  
Last EDR Contact: 08/18/2015  
Next Scheduled EDR Contact: 11/30/2015  
Data Release Frequency: Quarterly

## State and tribal leaking storage tank lists

### LUST REG 3: Leaking Underground Storage Tank Database

Leaking Underground Storage Tank locations. Monterey, San Benito, San Luis Obispo, Santa Barbara, Santa Cruz counties.

Date of Government Version: 05/19/2003  
Date Data Arrived at EDR: 05/19/2003  
Date Made Active in Reports: 06/02/2003  
Number of Days to Update: 14

Source: California Regional Water Quality Control Board Central Coast Region (3)  
Telephone: 805-542-4786  
Last EDR Contact: 07/18/2011  
Next Scheduled EDR Contact: 10/31/2011  
Data Release Frequency: No Update Planned

### LUST REG 9: Leaking Underground Storage Tank Report

Orange, Riverside, San Diego counties. For more current information, please refer to the State Water Resources Control Board's LUST database.

Date of Government Version: 03/01/2001  
Date Data Arrived at EDR: 04/23/2001  
Date Made Active in Reports: 05/21/2001  
Number of Days to Update: 28

Source: California Regional Water Quality Control Board San Diego Region (9)  
Telephone: 858-637-5595  
Last EDR Contact: 09/26/2011  
Next Scheduled EDR Contact: 01/09/2012  
Data Release Frequency: No Update Planned

### LUST REG 8: Leaking Underground Storage Tanks

California Regional Water Quality Control Board Santa Ana Region (8). For more current information, please refer to the State Water Resources Control Board's LUST database.

Date of Government Version: 02/14/2005  
Date Data Arrived at EDR: 02/15/2005  
Date Made Active in Reports: 03/28/2005  
Number of Days to Update: 41

Source: California Regional Water Quality Control Board Santa Ana Region (8)  
Telephone: 909-782-4496  
Last EDR Contact: 08/15/2011  
Next Scheduled EDR Contact: 11/28/2011  
Data Release Frequency: Varies

## GOVERNMENT RECORDS SEARCHED / DATA CURRENCY TRACKING

### LUST REG 7: Leaking Underground Storage Tank Case Listing

Leaking Underground Storage Tank locations. Imperial, Riverside, San Diego, Santa Barbara counties.

Date of Government Version: 02/26/2004  
Date Data Arrived at EDR: 02/26/2004  
Date Made Active in Reports: 03/24/2004  
Number of Days to Update: 27

Source: California Regional Water Quality Control Board Colorado River Basin Region (7)  
Telephone: 760-776-8943  
Last EDR Contact: 08/01/2011  
Next Scheduled EDR Contact: 11/14/2011  
Data Release Frequency: No Update Planned

### LUST REG 6V: Leaking Underground Storage Tank Case Listing

Leaking Underground Storage Tank locations. Inyo, Kern, Los Angeles, Mono, San Bernardino counties.

Date of Government Version: 06/07/2005  
Date Data Arrived at EDR: 06/07/2005  
Date Made Active in Reports: 06/29/2005  
Number of Days to Update: 22

Source: California Regional Water Quality Control Board Victorville Branch Office (6)  
Telephone: 760-241-7365  
Last EDR Contact: 09/12/2011  
Next Scheduled EDR Contact: 12/26/2011  
Data Release Frequency: No Update Planned

### LUST REG 6L: Leaking Underground Storage Tank Case Listing

For more current information, please refer to the State Water Resources Control Board's LUST database.

Date of Government Version: 09/09/2003  
Date Data Arrived at EDR: 09/10/2003  
Date Made Active in Reports: 10/07/2003  
Number of Days to Update: 27

Source: California Regional Water Quality Control Board Lahontan Region (6)  
Telephone: 530-542-5572  
Last EDR Contact: 09/12/2011  
Next Scheduled EDR Contact: 12/26/2011  
Data Release Frequency: No Update Planned

### LUST REG 5: Leaking Underground Storage Tank Database

Leaking Underground Storage Tank locations. Alameda, Alpine, Amador, Butte, Colusa, Contra Costa, Calveras, El Dorado, Fresno, Glenn, Kern, Kings, Lake, Lassen, Madera, Mariposa, Merced, Modoc, Napa, Nevada, Placer, Plumas, Sacramento, San Joaquin, Shasta, Solano, Stanislaus, Sutter, Tehama, Tulare, Tuolumne, Yolo, Yuba counties.

Date of Government Version: 07/01/2008  
Date Data Arrived at EDR: 07/22/2008  
Date Made Active in Reports: 07/31/2008  
Number of Days to Update: 9

Source: California Regional Water Quality Control Board Central Valley Region (5)  
Telephone: 916-464-4834  
Last EDR Contact: 07/01/2011  
Next Scheduled EDR Contact: 10/17/2011  
Data Release Frequency: No Update Planned

### LUST REG 4: Underground Storage Tank Leak List

Los Angeles, Ventura counties. For more current information, please refer to the State Water Resources Control Board's LUST database.

Date of Government Version: 09/07/2004  
Date Data Arrived at EDR: 09/07/2004  
Date Made Active in Reports: 10/12/2004  
Number of Days to Update: 35

Source: California Regional Water Quality Control Board Los Angeles Region (4)  
Telephone: 213-576-6710  
Last EDR Contact: 09/06/2011  
Next Scheduled EDR Contact: 12/19/2011  
Data Release Frequency: No Update Planned

### LUST REG 2: Fuel Leak List

Leaking Underground Storage Tank locations. Alameda, Contra Costa, Marin, Napa, San Francisco, San Mateo, Santa Clara, Solano, Sonoma counties.

Date of Government Version: 09/30/2004  
Date Data Arrived at EDR: 10/20/2004  
Date Made Active in Reports: 11/19/2004  
Number of Days to Update: 30

Source: California Regional Water Quality Control Board San Francisco Bay Region (2)  
Telephone: 510-622-2433  
Last EDR Contact: 09/19/2011  
Next Scheduled EDR Contact: 01/02/2012  
Data Release Frequency: Quarterly

### LUST REG 1: Active Toxic Site Investigation

Del Norte, Humboldt, Lake, Mendocino, Modoc, Siskiyou, Sonoma, Trinity counties. For more current information, please refer to the State Water Resources Control Board's LUST database.

## GOVERNMENT RECORDS SEARCHED / DATA CURRENCY TRACKING

Date of Government Version: 02/01/2001  
Date Data Arrived at EDR: 02/28/2001  
Date Made Active in Reports: 03/29/2001  
Number of Days to Update: 29

Source: California Regional Water Quality Control Board North Coast (1)  
Telephone: 707-570-3769  
Last EDR Contact: 08/01/2011  
Next Scheduled EDR Contact: 11/14/2011  
Data Release Frequency: No Update Planned

### LUST: Geotracker's Leaking Underground Fuel Tank Report

Leaking Underground Storage Tank Incident Reports. LUST records contain an inventory of reported leaking underground storage tank incidents. Not all states maintain these records, and the information stored varies by state. For more information on a particular leaking underground storage tank sites, please contact the appropriate regulatory agency.

Date of Government Version: 06/15/2015  
Date Data Arrived at EDR: 06/17/2015  
Date Made Active in Reports: 07/14/2015  
Number of Days to Update: 27

Source: State Water Resources Control Board  
Telephone: see region list  
Last EDR Contact: 06/17/2015  
Next Scheduled EDR Contact: 09/28/2015  
Data Release Frequency: Quarterly

### INDIAN LUST R4: Leaking Underground Storage Tanks on Indian Land LUSTs on indian land in Florida, Mississippi and North Carolina.

Date of Government Version: 09/30/2014  
Date Data Arrived at EDR: 03/03/2015  
Date Made Active in Reports: 03/13/2015  
Number of Days to Update: 10

Source: EPA Region 4  
Telephone: 404-562-8677  
Last EDR Contact: 07/22/2015  
Next Scheduled EDR Contact: 11/09/2015  
Data Release Frequency: Semi-Annually

### INDIAN LUST R6: Leaking Underground Storage Tanks on Indian Land LUSTs on Indian land in New Mexico and Oklahoma.

Date of Government Version: 03/17/2015  
Date Data Arrived at EDR: 05/01/2015  
Date Made Active in Reports: 06/22/2015  
Number of Days to Update: 52

Source: EPA Region 6  
Telephone: 214-665-6597  
Last EDR Contact: 07/22/2015  
Next Scheduled EDR Contact: 11/09/2015  
Data Release Frequency: Varies

### INDIAN LUST R5: Leaking Underground Storage Tanks on Indian Land Leaking underground storage tanks located on Indian Land in Michigan, Minnesota and Wisconsin.

Date of Government Version: 04/30/2015  
Date Data Arrived at EDR: 05/29/2015  
Date Made Active in Reports: 06/22/2015  
Number of Days to Update: 24

Source: EPA, Region 5  
Telephone: 312-886-7439  
Last EDR Contact: 07/22/2015  
Next Scheduled EDR Contact: 11/09/2015  
Data Release Frequency: Varies

### INDIAN LUST R1: Leaking Underground Storage Tanks on Indian Land A listing of leaking underground storage tank locations on Indian Land.

Date of Government Version: 02/03/2015  
Date Data Arrived at EDR: 04/30/2015  
Date Made Active in Reports: 06/22/2015  
Number of Days to Update: 53

Source: EPA Region 1  
Telephone: 617-918-1313  
Last EDR Contact: 07/31/2015  
Next Scheduled EDR Contact: 11/09/2015  
Data Release Frequency: Varies

### INDIAN LUST R10: Leaking Underground Storage Tanks on Indian Land LUSTs on Indian land in Alaska, Idaho, Oregon and Washington.

Date of Government Version: 02/03/2015  
Date Data Arrived at EDR: 02/12/2015  
Date Made Active in Reports: 03/13/2015  
Number of Days to Update: 29

Source: EPA Region 10  
Telephone: 206-553-2857  
Last EDR Contact: 07/22/2015  
Next Scheduled EDR Contact: 11/09/2015  
Data Release Frequency: Quarterly

## GOVERNMENT RECORDS SEARCHED / DATA CURRENCY TRACKING

### INDIAN LUST R9: Leaking Underground Storage Tanks on Indian Land LUSTs on Indian land in Arizona, California, New Mexico and Nevada

Date of Government Version: 01/08/2015	Source: Environmental Protection Agency
Date Data Arrived at EDR: 01/08/2015	Telephone: 415-972-3372
Date Made Active in Reports: 02/09/2015	Last EDR Contact: 07/31/2015
Number of Days to Update: 32	Next Scheduled EDR Contact: 11/09/2015
	Data Release Frequency: Quarterly

### INDIAN LUST R8: Leaking Underground Storage Tanks on Indian Land LUSTs on Indian land in Colorado, Montana, North Dakota, South Dakota, Utah and Wyoming.

Date of Government Version: 04/30/2015	Source: EPA Region 8
Date Data Arrived at EDR: 05/05/2015	Telephone: 303-312-6271
Date Made Active in Reports: 06/22/2015	Last EDR Contact: 07/22/2015
Number of Days to Update: 48	Next Scheduled EDR Contact: 11/09/2015
	Data Release Frequency: Quarterly

### INDIAN LUST R7: Leaking Underground Storage Tanks on Indian Land LUSTs on Indian land in Iowa, Kansas, and Nebraska

Date of Government Version: 03/30/2015	Source: EPA Region 7
Date Data Arrived at EDR: 04/28/2015	Telephone: 913-551-7003
Date Made Active in Reports: 06/22/2015	Last EDR Contact: 07/22/2015
Number of Days to Update: 55	Next Scheduled EDR Contact: 11/09/2015
	Data Release Frequency: Varies

### SLIC: Statewide SLIC Cases

The SLIC (Spills, Leaks, Investigations and Cleanup) program is designed to protect and restore water quality from spills, leaks, and similar discharges.

Date of Government Version: 06/15/2015	Source: State Water Resources Control Board
Date Data Arrived at EDR: 06/17/2015	Telephone: 866-480-1028
Date Made Active in Reports: 07/14/2015	Last EDR Contact: 06/17/2015
Number of Days to Update: 27	Next Scheduled EDR Contact: 09/28/2015
	Data Release Frequency: Varies

### SLIC REG 1: Active Toxic Site Investigations

The SLIC (Spills, Leaks, Investigations and Cleanup) program is designed to protect and restore water quality from spills, leaks, and similar discharges.

Date of Government Version: 04/03/2003	Source: California Regional Water Quality Control Board, North Coast Region (1)
Date Data Arrived at EDR: 04/07/2003	Telephone: 707-576-2220
Date Made Active in Reports: 04/25/2003	Last EDR Contact: 08/01/2011
Number of Days to Update: 18	Next Scheduled EDR Contact: 11/14/2011
	Data Release Frequency: No Update Planned

### SLIC REG 2: Spills, Leaks, Investigation & Cleanup Cost Recovery Listing

The SLIC (Spills, Leaks, Investigations and Cleanup) program is designed to protect and restore water quality from spills, leaks, and similar discharges.

Date of Government Version: 09/30/2004	Source: Regional Water Quality Control Board San Francisco Bay Region (2)
Date Data Arrived at EDR: 10/20/2004	Telephone: 510-286-0457
Date Made Active in Reports: 11/19/2004	Last EDR Contact: 09/19/2011
Number of Days to Update: 30	Next Scheduled EDR Contact: 01/02/2012
	Data Release Frequency: Quarterly

### SLIC REG 3: Spills, Leaks, Investigation & Cleanup Cost Recovery Listing

The SLIC (Spills, Leaks, Investigations and Cleanup) program is designed to protect and restore water quality from spills, leaks, and similar discharges.

## GOVERNMENT RECORDS SEARCHED / DATA CURRENCY TRACKING

Date of Government Version: 05/18/2006  
Date Data Arrived at EDR: 05/18/2006  
Date Made Active in Reports: 06/15/2006  
Number of Days to Update: 28

Source: California Regional Water Quality Control Board Central Coast Region (3)  
Telephone: 805-549-3147  
Last EDR Contact: 07/18/2011  
Next Scheduled EDR Contact: 10/31/2011  
Data Release Frequency: Semi-Annually

### SLIC REG 4: Spills, Leaks, Investigation & Cleanup Cost Recovery Listing

The SLIC (Spills, Leaks, Investigations and Cleanup) program is designed to protect and restore water quality from spills, leaks, and similar discharges.

Date of Government Version: 11/17/2004  
Date Data Arrived at EDR: 11/18/2004  
Date Made Active in Reports: 01/04/2005  
Number of Days to Update: 47

Source: Region Water Quality Control Board Los Angeles Region (4)  
Telephone: 213-576-6600  
Last EDR Contact: 07/01/2011  
Next Scheduled EDR Contact: 10/17/2011  
Data Release Frequency: Varies

### SLIC REG 5: Spills, Leaks, Investigation & Cleanup Cost Recovery Listing

The SLIC (Spills, Leaks, Investigations and Cleanup) program is designed to protect and restore water quality from spills, leaks, and similar discharges.

Date of Government Version: 04/01/2005  
Date Data Arrived at EDR: 04/05/2005  
Date Made Active in Reports: 04/21/2005  
Number of Days to Update: 16

Source: Regional Water Quality Control Board Central Valley Region (5)  
Telephone: 916-464-3291  
Last EDR Contact: 09/12/2011  
Next Scheduled EDR Contact: 12/26/2011  
Data Release Frequency: Semi-Annually

### SLIC REG 6V: Spills, Leaks, Investigation & Cleanup Cost Recovery Listing

The SLIC (Spills, Leaks, Investigations and Cleanup) program is designed to protect and restore water quality from spills, leaks, and similar discharges.

Date of Government Version: 05/24/2005  
Date Data Arrived at EDR: 05/25/2005  
Date Made Active in Reports: 06/16/2005  
Number of Days to Update: 22

Source: Regional Water Quality Control Board, Victorville Branch  
Telephone: 619-241-6583  
Last EDR Contact: 08/15/2011  
Next Scheduled EDR Contact: 11/28/2011  
Data Release Frequency: Semi-Annually

### SLIC REG 6L: SLIC Sites

The SLIC (Spills, Leaks, Investigations and Cleanup) program is designed to protect and restore water quality from spills, leaks, and similar discharges.

Date of Government Version: 09/07/2004  
Date Data Arrived at EDR: 09/07/2004  
Date Made Active in Reports: 10/12/2004  
Number of Days to Update: 35

Source: California Regional Water Quality Control Board, Lahontan Region  
Telephone: 530-542-5574  
Last EDR Contact: 08/15/2011  
Next Scheduled EDR Contact: 11/28/2011  
Data Release Frequency: No Update Planned

### SLIC REG 7: SLIC List

The SLIC (Spills, Leaks, Investigations and Cleanup) program is designed to protect and restore water quality from spills, leaks, and similar discharges.

Date of Government Version: 11/24/2004  
Date Data Arrived at EDR: 11/29/2004  
Date Made Active in Reports: 01/04/2005  
Number of Days to Update: 36

Source: California Regional Quality Control Board, Colorado River Basin Region  
Telephone: 760-346-7491  
Last EDR Contact: 08/01/2011  
Next Scheduled EDR Contact: 11/14/2011  
Data Release Frequency: No Update Planned

### SLIC REG 8: Spills, Leaks, Investigation & Cleanup Cost Recovery Listing

The SLIC (Spills, Leaks, Investigations and Cleanup) program is designed to protect and restore water quality from spills, leaks, and similar discharges.

## GOVERNMENT RECORDS SEARCHED / DATA CURRENCY TRACKING

Date of Government Version: 04/03/2008  
Date Data Arrived at EDR: 04/03/2008  
Date Made Active in Reports: 04/14/2008  
Number of Days to Update: 11

Source: California Region Water Quality Control Board Santa Ana Region (8)  
Telephone: 951-782-3298  
Last EDR Contact: 09/12/2011  
Next Scheduled EDR Contact: 12/26/2011  
Data Release Frequency: Semi-Annually

### SLIC REG 9: Spills, Leaks, Investigation & Cleanup Cost Recovery Listing

The SLIC (Spills, Leaks, Investigations and Cleanup) program is designed to protect and restore water quality from spills, leaks, and similar discharges.

Date of Government Version: 09/10/2007  
Date Data Arrived at EDR: 09/11/2007  
Date Made Active in Reports: 09/28/2007  
Number of Days to Update: 17

Source: California Regional Water Quality Control Board San Diego Region (9)  
Telephone: 858-467-2980  
Last EDR Contact: 08/08/2011  
Next Scheduled EDR Contact: 11/21/2011  
Data Release Frequency: Annually

### State and tribal registered storage tank lists

#### FEMA UST: Underground Storage Tank Listing

A listing of all FEMA owned underground storage tanks.

Date of Government Version: 01/01/2010  
Date Data Arrived at EDR: 02/16/2010  
Date Made Active in Reports: 04/12/2010  
Number of Days to Update: 55

Source: FEMA  
Telephone: 202-646-5797  
Last EDR Contact: 07/10/2015  
Next Scheduled EDR Contact: 10/28/2015  
Data Release Frequency: Varies

#### UST: Active UST Facilities

Active UST facilities gathered from the local regulatory agencies

Date of Government Version: 06/15/2015  
Date Data Arrived at EDR: 06/17/2015  
Date Made Active in Reports: 07/06/2015  
Number of Days to Update: 19

Source: SWRCB  
Telephone: 916-341-5851  
Last EDR Contact: 06/17/2015  
Next Scheduled EDR Contact: 09/28/2015  
Data Release Frequency: Semi-Annually

#### AST: Aboveground Petroleum Storage Tank Facilities

A listing of aboveground storage tank petroleum storage tank locations.

Date of Government Version: 08/01/2009  
Date Data Arrived at EDR: 09/10/2009  
Date Made Active in Reports: 10/01/2009  
Number of Days to Update: 21

Source: California Environmental Protection Agency  
Telephone: 916-327-5092  
Last EDR Contact: 07/13/2015  
Next Scheduled EDR Contact: 10/12/2015  
Data Release Frequency: Quarterly

#### INDIAN UST R6: Underground Storage Tanks on Indian Land

The Indian Underground Storage Tank (UST) database provides information about underground storage tanks on Indian land in EPA Region 6 (Louisiana, Arkansas, Oklahoma, New Mexico, Texas and 65 Tribes).

Date of Government Version: 03/17/2015  
Date Data Arrived at EDR: 05/01/2015  
Date Made Active in Reports: 06/22/2015  
Number of Days to Update: 52

Source: EPA Region 6  
Telephone: 214-665-7591  
Last EDR Contact: 07/22/2015  
Next Scheduled EDR Contact: 11/09/2015  
Data Release Frequency: Semi-Annually

#### INDIAN UST R7: Underground Storage Tanks on Indian Land

The Indian Underground Storage Tank (UST) database provides information about underground storage tanks on Indian land in EPA Region 7 (Iowa, Kansas, Missouri, Nebraska, and 9 Tribal Nations).

## GOVERNMENT RECORDS SEARCHED / DATA CURRENCY TRACKING

Date of Government Version: 09/23/2014  
Date Data Arrived at EDR: 11/25/2014  
Date Made Active in Reports: 01/29/2015  
Number of Days to Update: 65

Source: EPA Region 7  
Telephone: 913-551-7003  
Last EDR Contact: 07/22/2015  
Next Scheduled EDR Contact: 11/09/2015  
Data Release Frequency: Varies

### INDIAN UST R8: Underground Storage Tanks on Indian Land

The Indian Underground Storage Tank (UST) database provides information about underground storage tanks on Indian land in EPA Region 8 (Colorado, Montana, North Dakota, South Dakota, Utah, Wyoming and 27 Tribal Nations).

Date of Government Version: 04/30/2015  
Date Data Arrived at EDR: 05/05/2015  
Date Made Active in Reports: 06/22/2015  
Number of Days to Update: 48

Source: EPA Region 8  
Telephone: 303-312-6137  
Last EDR Contact: 07/22/2015  
Next Scheduled EDR Contact: 11/09/2015  
Data Release Frequency: Quarterly

### INDIAN UST R9: Underground Storage Tanks on Indian Land

The Indian Underground Storage Tank (UST) database provides information about underground storage tanks on Indian land in EPA Region 9 (Arizona, California, Hawaii, Nevada, the Pacific Islands, and Tribal Nations).

Date of Government Version: 12/14/2014  
Date Data Arrived at EDR: 02/13/2015  
Date Made Active in Reports: 03/13/2015  
Number of Days to Update: 28

Source: EPA Region 9  
Telephone: 415-972-3368  
Last EDR Contact: 07/31/2015  
Next Scheduled EDR Contact: 11/09/2015  
Data Release Frequency: Quarterly

### INDIAN UST R10: Underground Storage Tanks on Indian Land

The Indian Underground Storage Tank (UST) database provides information about underground storage tanks on Indian land in EPA Region 10 (Alaska, Idaho, Oregon, Washington, and Tribal Nations).

Date of Government Version: 05/06/2015  
Date Data Arrived at EDR: 05/19/2015  
Date Made Active in Reports: 06/22/2015  
Number of Days to Update: 34

Source: EPA Region 10  
Telephone: 206-553-2857  
Last EDR Contact: 07/22/2015  
Next Scheduled EDR Contact: 11/09/2015  
Data Release Frequency: Quarterly

### INDIAN UST R1: Underground Storage Tanks on Indian Land

The Indian Underground Storage Tank (UST) database provides information about underground storage tanks on Indian land in EPA Region 1 (Connecticut, Maine, Massachusetts, New Hampshire, Rhode Island, Vermont and ten Tribal Nations).

Date of Government Version: 02/03/2015  
Date Data Arrived at EDR: 04/30/2015  
Date Made Active in Reports: 06/22/2015  
Number of Days to Update: 53

Source: EPA, Region 1  
Telephone: 617-918-1313  
Last EDR Contact: 07/31/2015  
Next Scheduled EDR Contact: 11/09/2015  
Data Release Frequency: Varies

### INDIAN UST R4: Underground Storage Tanks on Indian Land

The Indian Underground Storage Tank (UST) database provides information about underground storage tanks on Indian land in EPA Region 4 (Alabama, Florida, Georgia, Kentucky, Mississippi, North Carolina, South Carolina, Tennessee and Tribal Nations)

Date of Government Version: 09/30/2014  
Date Data Arrived at EDR: 03/03/2015  
Date Made Active in Reports: 03/13/2015  
Number of Days to Update: 10

Source: EPA Region 4  
Telephone: 404-562-9424  
Last EDR Contact: 07/22/2015  
Next Scheduled EDR Contact: 11/09/2015  
Data Release Frequency: Semi-Annually

### INDIAN UST R5: Underground Storage Tanks on Indian Land

The Indian Underground Storage Tank (UST) database provides information about underground storage tanks on Indian land in EPA Region 5 (Michigan, Minnesota and Wisconsin and Tribal Nations).

# GOVERNMENT RECORDS SEARCHED / DATA CURRENCY TRACKING

Date of Government Version: 04/30/2015  
Date Data Arrived at EDR: 05/26/2015  
Date Made Active in Reports: 06/22/2015  
Number of Days to Update: 27

Source: EPA Region 5  
Telephone: 312-886-6136  
Last EDR Contact: 07/22/2015  
Next Scheduled EDR Contact: 11/09/2015  
Data Release Frequency: Varies

## *State and tribal voluntary cleanup sites*

INDIAN VCP R7: Voluntary Cleanup Priority Listing  
A listing of voluntary cleanup priority sites located on Indian Land located in Region 7.

Date of Government Version: 03/20/2008  
Date Data Arrived at EDR: 04/22/2008  
Date Made Active in Reports: 05/19/2008  
Number of Days to Update: 27

Source: EPA, Region 7  
Telephone: 913-551-7365  
Last EDR Contact: 04/20/2009  
Next Scheduled EDR Contact: 07/20/2009  
Data Release Frequency: Varies

VCP: Voluntary Cleanup Program Properties  
Contains low threat level properties with either confirmed or unconfirmed releases and the project proponents have request that DTSC oversee investigation and/or cleanup activities and have agreed to provide coverage for DTSC's costs.

Date of Government Version: 08/03/2015  
Date Data Arrived at EDR: 08/04/2015  
Date Made Active in Reports: 09/03/2015  
Number of Days to Update: 30

Source: Department of Toxic Substances Control  
Telephone: 916-323-3400  
Last EDR Contact: 08/04/2015  
Next Scheduled EDR Contact: 11/16/2015  
Data Release Frequency: Quarterly

INDIAN VCP R1: Voluntary Cleanup Priority Listing  
A listing of voluntary cleanup priority sites located on Indian Land located in Region 1.

Date of Government Version: 09/29/2014  
Date Data Arrived at EDR: 10/01/2014  
Date Made Active in Reports: 11/06/2014  
Number of Days to Update: 36

Source: EPA, Region 1  
Telephone: 617-918-1102  
Last EDR Contact: 06/26/2015  
Next Scheduled EDR Contact: 10/12/2015  
Data Release Frequency: Varies

## *State and tribal Brownfields sites*

BROWNFIELDS: Considered Brownfields Sites Listing  
A listing of sites the SWRCB considers to be Brownfields since these are sites have come to them through the MOA Process.

Date of Government Version: 06/08/2015  
Date Data Arrived at EDR: 06/09/2015  
Date Made Active in Reports: 07/10/2015  
Number of Days to Update: 31

Source: State Water Resources Control Board  
Telephone: 916-323-7905  
Last EDR Contact: 06/05/2015  
Next Scheduled EDR Contact: 09/21/2015  
Data Release Frequency: Varies

## ADDITIONAL ENVIRONMENTAL RECORDS

### *Local Brownfield lists*

US BROWNFIELDS: A Listing of Brownfields Sites  
Brownfields are real property, the expansion, redevelopment, or reuse of which may be complicated by the presence or potential presence of a hazardous substance, pollutant, or contaminant. Cleaning up and reinvesting in these properties takes development pressures off of undeveloped, open land, and both improves and protects the environment. Assessment, Cleanup and Redevelopment Exchange System (ACRES) stores information reported by EPA Brownfields grant recipients on brownfields properties assessed or cleaned up with grant funding as well as information on Targeted Brownfields Assessments performed by EPA Regions. A listing of ACRES Brownfield sites is obtained from Cleanups in My Community. Cleanups in My Community provides information on Brownfields properties for which information is reported back to EPA, as well as areas served by Brownfields grant programs.

# GOVERNMENT RECORDS SEARCHED / DATA CURRENCY TRACKING

Date of Government Version: 06/22/2015  
Date Data Arrived at EDR: 06/24/2015  
Date Made Active in Reports: 09/02/2015  
Number of Days to Update: 70

Source: Environmental Protection Agency  
Telephone: 202-566-2777  
Last EDR Contact: 06/24/2015  
Next Scheduled EDR Contact: 10/05/2015  
Data Release Frequency: Semi-Annually

## Local Lists of Landfill / Solid Waste Disposal Sites

### WMUDS/SWAT: Waste Management Unit Database

Waste Management Unit Database System. WMUDS is used by the State Water Resources Control Board staff and the Regional Water Quality Control Boards for program tracking and inventory of waste management units. WMUDS is composed of the following databases: Facility Information, Scheduled Inspections Information, Waste Management Unit Information, SWAT Program Information, SWAT Report Summary Information, SWAT Report Summary Data, Chapter 15 (formerly Subchapter 15) Information, Chapter 15 Monitoring Parameters, TPCA Program Information, RCRA Program Information, Closure Information, and Interested Parties Information.

Date of Government Version: 04/01/2000  
Date Data Arrived at EDR: 04/10/2000  
Date Made Active in Reports: 05/10/2000  
Number of Days to Update: 30

Source: State Water Resources Control Board  
Telephone: 916-227-4448  
Last EDR Contact: 08/04/2015  
Next Scheduled EDR Contact: 11/23/2015  
Data Release Frequency: No Update Planned

### SWRCY: Recycler Database

A listing of recycling facilities in California.

Date of Government Version: 06/15/2015  
Date Data Arrived at EDR: 06/17/2015  
Date Made Active in Reports: 08/03/2015  
Number of Days to Update: 47

Source: Department of Conservation  
Telephone: 916-323-3836  
Last EDR Contact: 06/17/2015  
Next Scheduled EDR Contact: 09/28/2015  
Data Release Frequency: Quarterly

### HAULERS: Registered Waste Tire Haulers Listing

A listing of registered waste tire haulers.

Date of Government Version: 05/26/2015  
Date Data Arrived at EDR: 05/28/2015  
Date Made Active in Reports: 06/05/2015  
Number of Days to Update: 8

Source: Integrated Waste Management Board  
Telephone: 916-341-6422  
Last EDR Contact: 08/12/2015  
Next Scheduled EDR Contact: 11/30/2015  
Data Release Frequency: Varies

### INDIAN ODI: Report on the Status of Open Dumps on Indian Lands

Location of open dumps on Indian land.

Date of Government Version: 12/31/1998  
Date Data Arrived at EDR: 12/03/2007  
Date Made Active in Reports: 01/24/2008  
Number of Days to Update: 52

Source: Environmental Protection Agency  
Telephone: 703-308-8245  
Last EDR Contact: 05/01/2015  
Next Scheduled EDR Contact: 08/17/2015  
Data Release Frequency: Varies

### ODI: Open Dump Inventory

An open dump is defined as a disposal facility that does not comply with one or more of the Part 257 or Part 258 Subtitle D Criteria.

Date of Government Version: 06/30/1985  
Date Data Arrived at EDR: 08/09/2004  
Date Made Active in Reports: 09/17/2004  
Number of Days to Update: 39

Source: Environmental Protection Agency  
Telephone: 800-424-9346  
Last EDR Contact: 06/09/2004  
Next Scheduled EDR Contact: N/A  
Data Release Frequency: No Update Planned

## GOVERNMENT RECORDS SEARCHED / DATA CURRENCY TRACKING

### DEBRIS REGION 9: Torres Martinez Reservation Illegal Dump Site Locations

A listing of illegal dump sites location on the Torres Martinez Indian Reservation located in eastern Riverside County and northern Imperial County, California.

Date of Government Version: 01/12/2009	Source: EPA, Region 9
Date Data Arrived at EDR: 05/07/2009	Telephone: 415-947-4219
Date Made Active in Reports: 09/21/2009	Last EDR Contact: 07/22/2015
Number of Days to Update: 137	Next Scheduled EDR Contact: 11/09/2015
	Data Release Frequency: No Update Planned

### Local Lists of Hazardous waste / Contaminated Sites

#### US HIST CDL: National Clandestine Laboratory Register

A listing of clandestine drug lab locations. The U.S. Department of Justice ("the Department") provides this web site as a public service. It contains addresses of some locations where law enforcement agencies reported they found chemicals or other items that indicated the presence of either clandestine drug laboratories or dumpsites. In most cases, the source of the entries is not the Department, and the Department has not verified the entry and does not guarantee its accuracy. Members of the public must verify the accuracy of all entries by, for example, contacting local law enforcement and local health departments.

Date of Government Version: 06/01/2015	Source: Drug Enforcement Administration
Date Data Arrived at EDR: 06/02/2015	Telephone: 202-307-1000
Date Made Active in Reports: 09/16/2015	Last EDR Contact: 08/31/2015
Number of Days to Update: 106	Next Scheduled EDR Contact: 12/14/2015
	Data Release Frequency: No Update Planned

#### HIST CAL-SITES: Calsites Database

The Calsites database contains potential or confirmed hazardous substance release properties. In 1996, California EPA reevaluated and significantly reduced the number of sites in the Calsites database. No longer updated by the state agency. It has been replaced by ENVIROSTOR.

Date of Government Version: 08/08/2005	Source: Department of Toxic Substance Control
Date Data Arrived at EDR: 08/03/2006	Telephone: 916-323-3400
Date Made Active in Reports: 08/24/2006	Last EDR Contact: 02/23/2009
Number of Days to Update: 21	Next Scheduled EDR Contact: 05/25/2009
	Data Release Frequency: No Update Planned

#### SCH: School Property Evaluation Program

This category contains proposed and existing school sites that are being evaluated by DTSC for possible hazardous materials contamination. In some cases, these properties may be listed in the CalSites category depending on the level of threat to public health and safety or the environment they pose.

Date of Government Version: 08/03/2015	Source: Department of Toxic Substances Control
Date Data Arrived at EDR: 08/04/2015	Telephone: 916-323-3400
Date Made Active in Reports: 09/03/2015	Last EDR Contact: 08/04/2015
Number of Days to Update: 30	Next Scheduled EDR Contact: 11/16/2015
	Data Release Frequency: Quarterly

#### CDL: Clandestine Drug Labs

A listing of drug lab locations. Listing of a location in this database does not indicate that any illegal drug lab materials were or were not present there, and does not constitute a determination that the location either requires or does not require additional cleanup work.

Date of Government Version: 12/31/2014	Source: Department of Toxic Substances Control
Date Data Arrived at EDR: 03/10/2015	Telephone: 916-255-6504
Date Made Active in Reports: 03/18/2015	Last EDR Contact: 08/07/2015
Number of Days to Update: 8	Next Scheduled EDR Contact: 10/28/2015
	Data Release Frequency: Varies

# GOVERNMENT RECORDS SEARCHED / DATA CURRENCY TRACKING

**TOXIC PITS:** Toxic Pits Cleanup Act Sites  
Toxic PITS Cleanup Act Sites. TOXIC PITS identifies sites suspected of containing hazardous substances where cleanup has not yet been completed.

Date of Government Version: 07/01/1995  
Date Data Arrived at EDR: 08/30/1995  
Date Made Active in Reports: 09/26/1995  
Number of Days to Update: 27

Source: State Water Resources Control Board  
Telephone: 916-227-4364  
Last EDR Contact: 01/26/2009  
Next Scheduled EDR Contact: 04/27/2009  
Data Release Frequency: No Update Planned

**US CDL:** Clandestine Drug Labs

A listing of clandestine drug lab locations. The U.S. Department of Justice ("the Department") provides this web site as a public service. It contains addresses of some locations where law enforcement agencies reported they found chemicals or other items that indicated the presence of either clandestine drug laboratories or dumpsites. In most cases, the source of the entries is not the Department, and the Department has not verified the entry and does not guarantee its accuracy. Members of the public must verify the accuracy of all entries by, for example, contacting local law enforcement and local health departments.

Date of Government Version: 05/15/2015  
Date Data Arrived at EDR: 06/02/2015  
Date Made Active in Reports: 09/16/2015  
Number of Days to Update: 106

Source: Drug Enforcement Administration  
Telephone: 202-307-1000  
Last EDR Contact: 08/31/2015  
Next Scheduled EDR Contact: 12/14/2015  
Data Release Frequency: Quarterly

## Local Lists of Registered Storage Tanks

**SWEEPS UST:** SWEEPS UST Listing

Statewide Environmental Evaluation and Planning System. This underground storage tank listing was updated and maintained by a company contacted by the SWRCB in the early 1990's. The listing is no longer updated or maintained. The local agency is the contact for more information on a site on the SWEEPS list.

Date of Government Version: 06/01/1994  
Date Data Arrived at EDR: 07/07/2005  
Date Made Active in Reports: 08/11/2005  
Number of Days to Update: 35

Source: State Water Resources Control Board  
Telephone: N/A  
Last EDR Contact: 06/03/2005  
Next Scheduled EDR Contact: N/A  
Data Release Frequency: No Update Planned

**UST MENDOCINO:** Mendocino County UST Database

A listing of underground storage tank locations in Mendocino County.

Date of Government Version: 09/23/2009  
Date Data Arrived at EDR: 09/23/2009  
Date Made Active in Reports: 10/01/2009  
Number of Days to Update: 8

Source: Department of Public Health  
Telephone: 707-463-4466  
Last EDR Contact: 06/01/2015  
Next Scheduled EDR Contact: 09/14/2015  
Data Release Frequency: Annually

**HIST UST:** Hazardous Substance Storage Container Database

The Hazardous Substance Storage Container Database is a historical listing of UST sites. Refer to local/county source for current data.

Date of Government Version: 10/15/1990  
Date Data Arrived at EDR: 01/25/1991  
Date Made Active in Reports: 02/12/1991  
Number of Days to Update: 18

Source: State Water Resources Control Board  
Telephone: 916-341-5851  
Last EDR Contact: 07/26/2001  
Next Scheduled EDR Contact: N/A  
Data Release Frequency: No Update Planned

**CA FID UST:** Facility Inventory Database

The Facility Inventory Database (FID) contains a historical listing of active and inactive underground storage tank locations from the State Water Resource Control Board. Refer to local/county source for current data.

## GOVERNMENT RECORDS SEARCHED / DATA CURRENCY TRACKING

Date of Government Version: 10/31/1994  
Date Data Arrived at EDR: 09/05/1995  
Date Made Active in Reports: 09/29/1995  
Number of Days to Update: 24

Source: California Environmental Protection Agency  
Telephone: 916-341-5851  
Last EDR Contact: 12/28/1998  
Next Scheduled EDR Contact: N/A  
Data Release Frequency: No Update Planned

### **Local Land Records**

#### **LIENS: Environmental Liens Listing**

A listing of property locations with environmental liens for California where DTSC is a lien holder.

Date of Government Version: 06/11/2015  
Date Data Arrived at EDR: 06/16/2015  
Date Made Active in Reports: 07/14/2015  
Number of Days to Update: 28

Source: Department of Toxic Substances Control  
Telephone: 916-323-3400  
Last EDR Contact: 06/05/2015  
Next Scheduled EDR Contact: 09/21/2015  
Data Release Frequency: Varies

#### **LIENS 2: CERCLA Lien Information**

A Federal CERCLA ("Superfund") lien can exist by operation of law at any site or property at which EPA has spent Superfund monies. These monies are spent to investigate and address releases and threatened releases of contamination. CERCLIS provides information as to the identity of these sites and properties.

Date of Government Version: 02/18/2014  
Date Data Arrived at EDR: 03/18/2014  
Date Made Active in Reports: 04/24/2014  
Number of Days to Update: 37

Source: Environmental Protection Agency  
Telephone: 202-564-6023  
Last EDR Contact: 07/22/2015  
Next Scheduled EDR Contact: 11/09/2015  
Data Release Frequency: Varies

#### **DEED: Deed Restriction Listing**

Site Mitigation and Brownfields Reuse Program Facility Sites with Deed Restrictions & Hazardous Waste Management Program Facility Sites with Deed / Land Use Restriction. The DTSC Site Mitigation and Brownfields Reuse Program (SMBRP) list includes sites cleaned up under the program's oversight and generally does not include current or former hazardous waste facilities that required a hazardous waste facility permit. The list represents deed restrictions that are active. Some sites have multiple deed restrictions. The DTSC Hazardous Waste Management Program (HWMP) has developed a list of current or former hazardous waste facilities that have a recorded land use restriction at the local county recorder's office. The land use restrictions on this list were required by the DTSC HWMP as a result of the presence of hazardous substances that remain on site after the facility (or part of the facility) has been closed or cleaned up. The types of land use restriction include deed notice, deed restriction, or a land use restriction that binds current and future owners.

Date of Government Version: 06/08/2015  
Date Data Arrived at EDR: 06/09/2015  
Date Made Active in Reports: 07/14/2015  
Number of Days to Update: 35

Source: DTSC and SWRCB  
Telephone: 916-323-3400  
Last EDR Contact: 06/09/2015  
Next Scheduled EDR Contact: 09/21/2015  
Data Release Frequency: Semi-Annually

### **Records of Emergency Release Reports**

#### **HMIRS: Hazardous Materials Information Reporting System**

Hazardous Materials Incident Report System. HMIRS contains hazardous material spill incidents reported to DOT.

Date of Government Version: 06/24/2015  
Date Data Arrived at EDR: 06/26/2015  
Date Made Active in Reports: 09/02/2015  
Number of Days to Update: 68

Source: U.S. Department of Transportation  
Telephone: 202-366-4555  
Last EDR Contact: 06/26/2015  
Next Scheduled EDR Contact: 10/12/2015  
Data Release Frequency: Annually

#### **CHMIRS: California Hazardous Material Incident Report System**

California Hazardous Material Incident Reporting System. CHMIRS contains information on reported hazardous material incidents (accidental releases or spills).

## GOVERNMENT RECORDS SEARCHED / DATA CURRENCY TRACKING

Date of Government Version: 06/15/2015  
Date Data Arrived at EDR: 07/28/2015  
Date Made Active in Reports: 08/03/2015  
Number of Days to Update: 6

Source: Office of Emergency Services  
Telephone: 916-845-8400  
Last EDR Contact: 07/28/2015  
Next Scheduled EDR Contact: 11/09/2015  
Data Release Frequency: Varies

### LDS: Land Disposal Sites Listing

The Land Disposal program regulates of waste discharge to land for treatment, storage and disposal in waste management units.

Date of Government Version: 06/15/2015  
Date Data Arrived at EDR: 06/17/2015  
Date Made Active in Reports: 07/14/2015  
Number of Days to Update: 27

Source: State Water Quality Control Board  
Telephone: 866-480-1028  
Last EDR Contact: 06/17/2015  
Next Scheduled EDR Contact: 09/28/2015  
Data Release Frequency: Quarterly

### MCS: Military Cleanup Sites Listing

The State Water Resources Control Board and nine Regional Water Quality Control Boards partner with the Department of Defense (DoD) through the Defense and State Memorandum of Agreement (DSMOA) to oversee the investigation and remediation of water quality issues at military facilities.

Date of Government Version: 06/15/2015  
Date Data Arrived at EDR: 06/17/2015  
Date Made Active in Reports: 07/14/2015  
Number of Days to Update: 27

Source: State Water Resources Control Board  
Telephone: 866-480-1028  
Last EDR Contact: 06/17/2015  
Next Scheduled EDR Contact: 09/28/2015  
Data Release Frequency: Quarterly

### SPILLS 90: SPILLS90 data from FirstSearch

Spills 90 includes those spill and release records available exclusively from FirstSearch databases. Typically, they may include chemical, oil and/or hazardous substance spills recorded after 1990. Duplicate records that are already included in EDR incident and release records are not included in Spills 90.

Date of Government Version: 06/06/2012  
Date Data Arrived at EDR: 01/03/2013  
Date Made Active in Reports: 02/22/2013  
Number of Days to Update: 50

Source: FirstSearch  
Telephone: N/A  
Last EDR Contact: 01/03/2013  
Next Scheduled EDR Contact: N/A  
Data Release Frequency: No Update Planned

### Other Ascertainable Records

#### RCRA NonGen / NLR: RCRA - Non Generators / No Longer Regulated

RCRAInfo is EPA's comprehensive information system, providing access to data supporting the Resource Conservation and Recovery Act (RCRA) of 1976 and the Hazardous and Solid Waste Amendments (HSWA) of 1984. The database includes selective information on sites which generate, transport, store, treat and/or dispose of hazardous waste as defined by the Resource Conservation and Recovery Act (RCRA). Non-Generators do not presently generate hazardous waste.

Date of Government Version: 06/09/2015  
Date Data Arrived at EDR: 06/26/2015  
Date Made Active in Reports: 09/16/2015  
Number of Days to Update: 82

Source: Environmental Protection Agency  
Telephone: (415) 495-8895  
Last EDR Contact: 06/26/2015  
Next Scheduled EDR Contact: 10/12/2015  
Data Release Frequency: Varies

#### FUDS: Formerly Used Defense Sites

The listing includes locations of Formerly Used Defense Sites properties where the US Army Corps of Engineers is actively working or will take necessary cleanup actions.

Date of Government Version: 06/06/2014  
Date Data Arrived at EDR: 09/10/2014  
Date Made Active in Reports: 09/18/2014  
Number of Days to Update: 8

Source: U.S. Army Corps of Engineers  
Telephone: 202-528-4285  
Last EDR Contact: 07/08/2015  
Next Scheduled EDR Contact: 09/21/2015  
Data Release Frequency: Varies

## GOVERNMENT RECORDS SEARCHED / DATA CURRENCY TRACKING

### DOD: Department of Defense Sites

This data set consists of federally owned or administered lands, administered by the Department of Defense, that have any area equal to or greater than 640 acres of the United States, Puerto Rico, and the U.S. Virgin Islands.

Date of Government Version: 12/31/2005	Source: USGS
Date Data Arrived at EDR: 11/10/2006	Telephone: 888-275-8747
Date Made Active in Reports: 01/11/2007	Last EDR Contact: 07/14/2015
Number of Days to Update: 62	Next Scheduled EDR Contact: 10/28/2015
	Data Release Frequency: Semi-Annually

### FEDLAND: Federal and Indian Lands

Federally and Indian administrated lands of the United States. Lands included are administrated by: Army Corps of Engineers, Bureau of Reclamation, National Wild and Scenic River, National Wildlife Refuge, Public Domain Land, Wilderness, Wilderness Study Area, Wildlife Management Area, Bureau of Indian Affairs, Bureau of Land Management, Department of Justice, Forest Service, Fish and Wildlife Service, National Park Service.

Date of Government Version: 12/31/2005	Source: U.S. Geological Survey
Date Data Arrived at EDR: 02/06/2006	Telephone: 888-275-8747
Date Made Active in Reports: 01/11/2007	Last EDR Contact: 07/14/2015
Number of Days to Update: 339	Next Scheduled EDR Contact: 10/28/2015
	Data Release Frequency: N/A

### SCRD DRYCLEANERS: State Coalition for Remediation of Drycleaners Listing

The State Coalition for Remediation of Drycleaners was established in 1998, with support from the U.S. EPA Office of Superfund Remediation and Technology Innovation. It is comprised of representatives of states with established drycleaner remediation programs. Currently the member states are Alabama, Connecticut, Florida, Illinois, Kansas, Minnesota, Missouri, North Carolina, Oregon, South Carolina, Tennessee, Texas, and Wisconsin.

Date of Government Version: 03/07/2011	Source: Environmental Protection Agency
Date Data Arrived at EDR: 03/09/2011	Telephone: 615-532-8599
Date Made Active in Reports: 05/02/2011	Last EDR Contact: 05/21/2015
Number of Days to Update: 54	Next Scheduled EDR Contact: 08/31/2015
	Data Release Frequency: Varies

### US FIN ASSUR: Financial Assurance Information

All owners and operators of facilities that treat, store, or dispose of hazardous waste are required to provide proof that they will have sufficient funds to pay for the clean up, closure, and post-closure care of their facilities.

Date of Government Version: 06/01/2015	Source: Environmental Protection Agency
Date Data Arrived at EDR: 06/02/2015	Telephone: 202-566-1917
Date Made Active in Reports: 09/16/2015	Last EDR Contact: 08/12/2015
Number of Days to Update: 106	Next Scheduled EDR Contact: 11/30/2015
	Data Release Frequency: Quarterly

### EPA WATCH LIST: EPA WATCH LIST

EPA maintains a "Watch List" to facilitate dialogue between EPA, state and local environmental agencies on enforcement matters relating to facilities with alleged violations identified as either significant or high priority. Being on the Watch List does not mean that the facility has actually violated the law only that an investigation by EPA or a state or local environmental agency has led those organizations to allege that an unproven violation has in fact occurred. Being on the Watch List does not represent a higher level of concern regarding the alleged violations that were detected, but instead indicates cases requiring additional dialogue between EPA, state and local agencies - primarily because of the length of time the alleged violation has gone unaddressed or unresolved.

Date of Government Version: 08/30/2013	Source: Environmental Protection Agency
Date Data Arrived at EDR: 03/21/2014	Telephone: 617-520-3000
Date Made Active in Reports: 06/17/2014	Last EDR Contact: 08/04/2015
Number of Days to Update: 88	Next Scheduled EDR Contact: 11/23/2015
	Data Release Frequency: Quarterly

## GOVERNMENT RECORDS SEARCHED / DATA CURRENCY TRACKING

### 2020 COR ACTION: 2020 Corrective Action Program List

The EPA has set ambitious goals for the RCRA Corrective Action program by creating the 2020 Corrective Action Universe. This RCRA cleanup baseline includes facilities expected to need corrective action. The 2020 universe contains a wide variety of sites. Some properties are heavily contaminated while others were contaminated but have since been cleaned up. Still others have not been fully investigated yet, and may require little or no remediation. Inclusion in the 2020 Universe does not necessarily imply failure on the part of a facility to meet its RCRA obligations.

Date of Government Version: 04/22/2013	Source: Environmental Protection Agency
Date Data Arrived at EDR: 03/03/2015	Telephone: 703-308-4044
Date Made Active in Reports: 03/09/2015	Last EDR Contact: 05/14/2015
Number of Days to Update: 6	Next Scheduled EDR Contact: 08/24/2015
	Data Release Frequency: Varies

### TSCA: Toxic Substances Control Act

Toxic Substances Control Act, TSCA identifies manufacturers and importers of chemical substances included on the TSCA Chemical Substance Inventory list. It includes data on the production volume of these substances by plant site.

Date of Government Version: 12/31/2012	Source: EPA
Date Data Arrived at EDR: 01/15/2015	Telephone: 202-260-5521
Date Made Active in Reports: 01/29/2015	Last EDR Contact: 06/25/2015
Number of Days to Update: 14	Next Scheduled EDR Contact: 10/05/2015
	Data Release Frequency: Every 4 Years

### TRIS: Toxic Chemical Release Inventory System

Toxic Release Inventory System, TRIS identifies facilities which release toxic chemicals to the air, water and land in reportable quantities under SARA Title III Section 313.

Date of Government Version: 12/31/2013	Source: EPA
Date Data Arrived at EDR: 02/12/2015	Telephone: 202-566-0250
Date Made Active in Reports: 06/02/2015	Last EDR Contact: 01/29/2015
Number of Days to Update: 110	Next Scheduled EDR Contact: 06/08/2015
	Data Release Frequency: Annually

### SSTS: Section 7 Tracking Systems

Section 7 of the Federal Insecticide, Fungicide and Rodenticide Act, as amended (92 Stat. 829) requires all registered pesticide-producing establishments to submit a report to the Environmental Protection Agency by March 1st each year. Each establishment must report the types and amounts of pesticides, active ingredients and devices being produced, and those having been produced and sold or distributed in the past year.

Date of Government Version: 12/31/2009	Source: EPA
Date Data Arrived at EDR: 12/10/2010	Telephone: 202-564-4203
Date Made Active in Reports: 02/25/2011	Last EDR Contact: 07/22/2015
Number of Days to Update: 77	Next Scheduled EDR Contact: 11/09/2015
	Data Release Frequency: Annually

### ROD: Records Of Decision

Record of Decision, ROD documents mandate a permanent remedy at an NPL (Superfund) site containing technical and health information to aid in the cleanup.

Date of Government Version: 11/25/2013	Source: EPA
Date Data Arrived at EDR: 12/12/2013	Telephone: 703-416-0223
Date Made Active in Reports: 02/24/2014	Last EDR Contact: 06/12/2015
Number of Days to Update: 74	Next Scheduled EDR Contact: 09/21/2015
	Data Release Frequency: Annually

### RMP: Risk Management Plans

## GOVERNMENT RECORDS SEARCHED / DATA CURRENCY TRACKING

When Congress passed the Clean Air Act Amendments of 1990, it required EPA to publish regulations and guidance for chemical accident prevention at facilities using extremely hazardous substances. The Risk Management Program Rule (RMP Rule) was written to implement Section 112(r) of these amendments. The rule, which built upon existing industry codes and standards, requires companies of all sizes that use certain flammable and toxic substances to develop a Risk Management Program, which includes a(n): Hazard assessment that details the potential effects of an accidental release, an accident history of the last five years, and an evaluation of worst-case and alternative accidental releases; Prevention program that includes safety precautions and maintenance, monitoring, and employee training measures; and Emergency response program that spells out emergency health care, employee training measures and procedures for informing the public and response agencies (e.g the fire department) should an accident occur.

Date of Government Version: 02/01/2015	Source: Environmental Protection Agency
Date Data Arrived at EDR: 02/13/2015	Telephone: 202-564-8600
Date Made Active in Reports: 03/25/2015	Last EDR Contact: 07/22/2015
Number of Days to Update: 40	Next Scheduled EDR Contact: 11/09/2015
	Data Release Frequency: Varies

**RAATS: RCRA Administrative Action Tracking System**  
RCRA Administration Action Tracking System. RAATS contains records based on enforcement actions issued under RCRA pertaining to major violators and includes administrative and civil actions brought by the EPA. For administration actions after September 30, 1995, data entry in the RAATS database was discontinued. EPA will retain a copy of the database for historical records. It was necessary to terminate RAATS because a decrease in agency resources made it impossible to continue to update the information contained in the database.

Date of Government Version: 04/17/1995	Source: EPA
Date Data Arrived at EDR: 07/03/1995	Telephone: 202-564-4104
Date Made Active in Reports: 08/07/1995	Last EDR Contact: 06/02/2008
Number of Days to Update: 35	Next Scheduled EDR Contact: 09/01/2008
	Data Release Frequency: No Update Planned

**PRP: Potentially Responsible Parties**  
A listing of verified Potentially Responsible Parties

Date of Government Version: 10/25/2013	Source: EPA
Date Data Arrived at EDR: 10/17/2014	Telephone: 202-564-6023
Date Made Active in Reports: 10/20/2014	Last EDR Contact: 05/14/2015
Number of Days to Update: 3	Next Scheduled EDR Contact: 08/24/2015
	Data Release Frequency: Quarterly

**PADS: PCB Activity Database System**  
PCB Activity Database. PADS Identifies generators, transporters, commercial storers and/or brokers and disposers of PCB's who are required to notify the EPA of such activities.

Date of Government Version: 07/01/2014	Source: EPA
Date Data Arrived at EDR: 10/15/2014	Telephone: 202-566-0500
Date Made Active in Reports: 11/17/2014	Last EDR Contact: 07/17/2015
Number of Days to Update: 33	Next Scheduled EDR Contact: 10/28/2015
	Data Release Frequency: Annually

**ICIS: Integrated Compliance Information System**  
The Integrated Compliance Information System (ICIS) supports the information needs of the national enforcement and compliance program as well as the unique needs of the National Pollutant Discharge Elimination System (NPDES) program.

Date of Government Version: 01/23/2015	Source: Environmental Protection Agency
Date Data Arrived at EDR: 02/06/2015	Telephone: 202-564-5088
Date Made Active in Reports: 03/09/2015	Last EDR Contact: 07/09/2015
Number of Days to Update: 31	Next Scheduled EDR Contact: 10/28/2015
	Data Release Frequency: Quarterly

## GOVERNMENT RECORDS SEARCHED / DATA CURRENCY TRACKING

**FTTS: FIFRA/ TSCA Tracking System - FIFRA (Federal Insecticide, Fungicide, & Rodenticide Act)/TSCA (Toxic Substances Control Act)**  
FTTS tracks administrative cases and pesticide enforcement actions and compliance activities related to FIFRA, TSCA and EPCRA (Emergency Planning and Community Right-to-Know Act). To maintain currency, EDR contacts the Agency on a quarterly basis.

Date of Government Version: 04/09/2009  
Date Data Arrived at EDR: 04/16/2009  
Date Made Active in Reports: 05/11/2009  
Number of Days to Update: 25

Source: EPA/Office of Prevention, Pesticides and Toxic Substances  
Telephone: 202-566-1667  
Last EDR Contact: 05/20/2015  
Next Scheduled EDR Contact: 09/07/2015  
Data Release Frequency: Quarterly

**FTTS INSP: FIFRA/ TSCA Tracking System - FIFRA (Federal Insecticide, Fungicide, & Rodenticide Act)/TSCA (Toxic Substances Control Act)**  
A listing of FIFRA/TSCA Tracking System (FTTS) inspections and enforcements.

Date of Government Version: 04/09/2009  
Date Data Arrived at EDR: 04/16/2009  
Date Made Active in Reports: 05/11/2009  
Number of Days to Update: 25

Source: EPA  
Telephone: 202-566-1667  
Last EDR Contact: 05/20/2015  
Next Scheduled EDR Contact: 09/07/2015  
Data Release Frequency: Quarterly

**MLTS: Material Licensing Tracking System**

MLTS is maintained by the Nuclear Regulatory Commission and contains a list of approximately 8,100 sites which possess or use radioactive materials and which are subject to NRC licensing requirements. To maintain currency, EDR contacts the Agency on a quarterly basis.

Date of Government Version: 03/31/2015  
Date Data Arrived at EDR: 04/09/2015  
Date Made Active in Reports: 06/11/2015  
Number of Days to Update: 63

Source: Nuclear Regulatory Commission  
Telephone: 301-415-7169  
Last EDR Contact: 06/04/2015  
Next Scheduled EDR Contact: 09/21/2015  
Data Release Frequency: Quarterly

**COAL ASH DOE: Steam-Electric Plant Operation Data**  
A listing of power plants that store ash in surface ponds.

Date of Government Version: 12/31/2005  
Date Data Arrived at EDR: 08/07/2009  
Date Made Active in Reports: 10/22/2009  
Number of Days to Update: 76

Source: Department of Energy  
Telephone: 202-586-8719  
Last EDR Contact: 07/13/2015  
Next Scheduled EDR Contact: 10/28/2015  
Data Release Frequency: Varies

**COAL ASH EPA: Coal Combustion Residues Surface Impoundments List**  
A listing of coal combustion residues surface impoundments with high hazard potential ratings.

Date of Government Version: 07/01/2014  
Date Data Arrived at EDR: 09/10/2014  
Date Made Active in Reports: 10/20/2014  
Number of Days to Update: 40

Source: Environmental Protection Agency  
Telephone: N/A  
Last EDR Contact: 06/12/2015  
Next Scheduled EDR Contact: 09/21/2015  
Data Release Frequency: Varies

**PCB TRANSFORMER: PCB Transformer Registration Database**  
The database of PCB transformer registrations that includes all PCB registration submittals.

Date of Government Version: 02/01/2011  
Date Data Arrived at EDR: 10/19/2011  
Date Made Active in Reports: 01/10/2012  
Number of Days to Update: 83

Source: Environmental Protection Agency  
Telephone: 202-566-0517  
Last EDR Contact: 07/31/2015  
Next Scheduled EDR Contact: 11/09/2015  
Data Release Frequency: Varies

**RADINFO: Radiation Information Database**

The Radiation Information Database (RADINFO) contains information about facilities that are regulated by U.S. Environmental Protection Agency (EPA) regulations for radiation and radioactivity.

## GOVERNMENT RECORDS SEARCHED / DATA CURRENCY TRACKING

Date of Government Version: 07/07/2015  
Date Data Arrived at EDR: 07/09/2015  
Date Made Active in Reports: 09/16/2015  
Number of Days to Update: 69

Source: Environmental Protection Agency  
Telephone: 202-343-9775  
Last EDR Contact: 07/09/2015  
Next Scheduled EDR Contact: 10/19/2015  
Data Release Frequency: Quarterly

### HIST FTTS: FIFRA/TSCA Tracking System Administrative Case Listing

A complete administrative case listing from the FIFRA/TSCA Tracking System (FTTS) for all ten EPA regions. The information was obtained from the National Compliance Database (NCDB). NCDB supports the implementation of FIFRA (Federal Insecticide, Fungicide, and Rodenticide Act) and TSCA (Toxic Substances Control Act). Some EPA regions are now closing out records. Because of that, and the fact that some EPA regions are not providing EPA Headquarters with updated records, it was decided to create a HIST FTTS database. It included records that may not be included in the newer FTTS database updates. This database is no longer updated.

Date of Government Version: 10/19/2006  
Date Data Arrived at EDR: 03/01/2007  
Date Made Active in Reports: 04/10/2007  
Number of Days to Update: 40

Source: Environmental Protection Agency  
Telephone: 202-564-2501  
Last EDR Contact: 12/17/2007  
Next Scheduled EDR Contact: 03/17/2008  
Data Release Frequency: No Update Planned

### HIST FTTS INSP: FIFRA/TSCA Tracking System Inspection & Enforcement Case Listing

A complete inspection and enforcement case listing from the FIFRA/TSCA Tracking System (FTTS) for all ten EPA regions. The information was obtained from the National Compliance Database (NCDB). NCDB supports the implementation of FIFRA (Federal Insecticide, Fungicide, and Rodenticide Act) and TSCA (Toxic Substances Control Act). Some EPA regions are now closing out records. Because of that, and the fact that some EPA regions are not providing EPA Headquarters with updated records, it was decided to create a HIST FTTS database. It included records that may not be included in the newer FTTS database updates. This database is no longer updated.

Date of Government Version: 10/19/2006  
Date Data Arrived at EDR: 03/01/2007  
Date Made Active in Reports: 04/10/2007  
Number of Days to Update: 40

Source: Environmental Protection Agency  
Telephone: 202-564-2501  
Last EDR Contact: 12/17/2008  
Next Scheduled EDR Contact: 03/17/2008  
Data Release Frequency: No Update Planned

### DOT OPS: Incident and Accident Data

Department of Transportation, Office of Pipeline Safety Incident and Accident data.

Date of Government Version: 07/31/2012  
Date Data Arrived at EDR: 08/07/2012  
Date Made Active in Reports: 09/18/2012  
Number of Days to Update: 42

Source: Department of Transportation, Office of Pipeline Safety  
Telephone: 202-366-4595  
Last EDR Contact: 08/04/2015  
Next Scheduled EDR Contact: 11/16/2015  
Data Release Frequency: Varies

### CONSENT: Superfund (CERCLA) Consent Decrees

Major legal settlements that establish responsibility and standards for cleanup at NPL (Superfund) sites. Released periodically by United States District Courts after settlement by parties to litigation matters.

Date of Government Version: 12/31/2014  
Date Data Arrived at EDR: 04/17/2015  
Date Made Active in Reports: 06/02/2015  
Number of Days to Update: 46

Source: Department of Justice, Consent Decree Library  
Telephone: Varies  
Last EDR Contact: 06/22/2015  
Next Scheduled EDR Contact: 10/12/2015  
Data Release Frequency: Varies

### BRS: Biennial Reporting System

The Biennial Reporting System is a national system administered by the EPA that collects data on the generation and management of hazardous waste. BRS captures detailed data from two groups: Large Quantity Generators (LQG) and Treatment, Storage, and Disposal Facilities.

Date of Government Version: 12/31/2013  
Date Data Arrived at EDR: 02/24/2015  
Date Made Active in Reports: 09/30/2015  
Number of Days to Update: 218

Source: EPA/NTIS  
Telephone: 800-424-9346  
Last EDR Contact: 08/28/2015  
Next Scheduled EDR Contact: 12/07/2015  
Data Release Frequency: Biennially

## GOVERNMENT RECORDS SEARCHED / DATA CURRENCY TRACKING

### INDIAN RESERV: Indian Reservations

This map layer portrays Indian administered lands of the United States that have any area equal to or greater than 640 acres.

Date of Government Version: 12/31/2005  
Date Data Arrived at EDR: 12/08/2006  
Date Made Active in Reports: 01/11/2007  
Number of Days to Update: 34

Source: USGS  
Telephone: 202-208-3710  
Last EDR Contact: 07/14/2015  
Next Scheduled EDR Contact: 10/28/2015  
Data Release Frequency: Semi-Annually

### UMTRA: Uranium Mill Tailings Sites

Uranium ore was mined by private companies for federal government use in national defense programs. When the mills shut down, large piles of the sand-like material (mill tailings) remain after uranium has been extracted from the ore. Levels of human exposure to radioactive materials from the piles are low; however, in some cases tailings were used as construction materials before the potential health hazards of the tailings were recognized.

Date of Government Version: 09/14/2010  
Date Data Arrived at EDR: 10/07/2011  
Date Made Active in Reports: 03/01/2012  
Number of Days to Update: 146

Source: Department of Energy  
Telephone: 505-845-0011  
Last EDR Contact: 05/26/2015  
Next Scheduled EDR Contact: 09/07/2015  
Data Release Frequency: Varies

### LEAD SMELTER 1: Lead Smelter Sites

A listing of former lead smelter site locations.

Date of Government Version: 11/25/2014  
Date Data Arrived at EDR: 11/26/2014  
Date Made Active in Reports: 01/29/2015  
Number of Days to Update: 64

Source: Environmental Protection Agency  
Telephone: 703-603-8787  
Last EDR Contact: 07/07/2015  
Next Scheduled EDR Contact: 10/19/2015  
Data Release Frequency: Varies

### LEAD SMELTER 2: Lead Smelter Sites

A list of several hundred sites in the U.S. where secondary lead smelting was done from 1931 and 1964. These sites may pose a threat to public health through ingestion or inhalation of contaminated soil or dust.

Date of Government Version: 04/05/2001  
Date Data Arrived at EDR: 10/27/2010  
Date Made Active in Reports: 12/02/2010  
Number of Days to Update: 36

Source: American Journal of Public Health  
Telephone: 703-305-6451  
Last EDR Contact: 12/02/2009  
Next Scheduled EDR Contact: N/A  
Data Release Frequency: No Update Planned

### US AIRS (AFS): Aerometric Information Retrieval System Facility Subsystem (AFS)

The database is a sub-system of Aerometric Information Retrieval System (AIRS). AFS contains compliance data on air pollution point sources regulated by the U.S. EPA and/or state and local air regulatory agencies. This information comes from source reports by various stationary sources of air pollution, such as electric power plants, steel mills, factories, and universities, and provides information about the air pollutants they produce. Action, air program, air program pollutant, and general level plant data. It is used to track emissions and compliance data from industrial plants.

Date of Government Version: 07/22/2015  
Date Data Arrived at EDR: 07/24/2015  
Date Made Active in Reports: 09/02/2015  
Number of Days to Update: 40

Source: EPA  
Telephone: 202-564-2496  
Last EDR Contact: 06/22/2015  
Next Scheduled EDR Contact: 10/05/2015  
Data Release Frequency: Annually

### US AIRS MINOR: Air Facility System Data

A listing of minor source facilities.

Date of Government Version: 07/22/2015  
Date Data Arrived at EDR: 07/24/2015  
Date Made Active in Reports: 09/02/2015  
Number of Days to Update: 40

Source: EPA  
Telephone: 202-564-2496  
Last EDR Contact: 06/22/2015  
Next Scheduled EDR Contact: 10/22/2015  
Data Release Frequency: Annually

## GOVERNMENT RECORDS SEARCHED / DATA CURRENCY TRACKING

### US MINES: Mines Master Index File

Contains all mine identification numbers issued for mines active or opened since 1971. The data also includes violation information.

Date of Government Version: 05/14/2015  
Date Data Arrived at EDR: 06/03/2015  
Date Made Active in Reports: 09/02/2015  
Number of Days to Update: 91

Source: Department of Labor, Mine Safety and Health Administration  
Telephone: 303-231-5959  
Last EDR Contact: 09/01/2015  
Next Scheduled EDR Contact: 12/14/2015  
Data Release Frequency: Semi-Annually

### US MINES 2: Ferrous and Nonferrous Metal Mines Database Listing

This map layer includes ferrous (ferrous metal mines are facilities that extract ferrous metals, such as iron ore or molybdenum) and nonferrous (Nonferrous metal mines are facilities that extract nonferrous metals, such as gold, silver, copper, zinc, and lead) metal mines in the United States.

Date of Government Version: 12/05/2005  
Date Data Arrived at EDR: 02/29/2008  
Date Made Active in Reports: 04/18/2008  
Number of Days to Update: 49

Source: USGS  
Telephone: 703-648-7709  
Last EDR Contact: 06/05/2015  
Next Scheduled EDR Contact: 09/14/2015  
Data Release Frequency: Varies

### US MINES 3: Active Mines & Mineral Plants Database Listing

Active Mines and Mineral Processing Plant operations for commodities monitored by the Minerals Information Team of the USGS.

Date of Government Version: 04/14/2011  
Date Data Arrived at EDR: 06/08/2011  
Date Made Active in Reports: 09/13/2011  
Number of Days to Update: 97

Source: USGS  
Telephone: 703-648-7709  
Last EDR Contact: 06/05/2015  
Next Scheduled EDR Contact: 09/14/2015  
Data Release Frequency: Varies

### FINDS: Facility Index System/Facility Registry System

Facility Index System. FINDS contains both facility information and 'pointers' to other sources that contain more detail. EDR includes the following FINDS databases in this report: PCS (Permit Compliance System), AIRS (Aerometric Information Retrieval System), DOCKET (Enforcement Docket used to manage and track information on civil judicial enforcement cases for all environmental statutes), FURS (Federal Underground Injection Control), C-DOCKET (Criminal Docket System used to track criminal enforcement actions for all environmental statutes), FFIS (Federal Facilities Information System), STATE (State Environmental Laws and Statutes), and PADS (PCB Activity Data System).

Date of Government Version: 01/18/2015  
Date Data Arrived at EDR: 02/27/2015  
Date Made Active in Reports: 03/25/2015  
Number of Days to Update: 26

Source: EPA  
Telephone: (415) 947-8000  
Last EDR Contact: 06/10/2015  
Next Scheduled EDR Contact: 09/21/2015  
Data Release Frequency: Quarterly

### CA BOND EXP. PLAN: Bond Expenditure Plan

Department of Health Services developed a site-specific expenditure plan as the basis for an appropriation of Hazardous Substance Cleanup Bond Act funds. It is not updated.

Date of Government Version: 01/01/1989  
Date Data Arrived at EDR: 07/27/1994  
Date Made Active in Reports: 08/02/1994  
Number of Days to Update: 6

Source: Department of Health Services  
Telephone: 916-255-2118  
Last EDR Contact: 05/31/1994  
Next Scheduled EDR Contact: N/A  
Data Release Frequency: No Update Planned

### CORTESE: "Cortese" Hazardous Waste & Substances Sites List

The sites for the list are designated by the State Water Resource Control Board (LUST), the Integrated Waste Board (SWF/LS), and the Department of Toxic Substances Control (Cal-Sites).

# GOVERNMENT RECORDS SEARCHED / DATA CURRENCY TRACKING

Date of Government Version: 06/24/2015  
Date Data Arrived at EDR: 06/26/2015  
Date Made Active in Reports: 07/14/2015  
Number of Days to Update: 18

Source: CAL EPA/Office of Emergency Information  
Telephone: 916-323-3400  
Last EDR Contact: 06/26/2015  
Next Scheduled EDR Contact: 10/12/2015  
Data Release Frequency: Quarterly

## DRYCLEANERS: Cleaner Facilities

A list of drycleaner related facilities that have EPA ID numbers. These are facilities with certain SIC codes: power laundries, family and commercial; garment pressing and cleaner's agents; linen supply; coin-operated laundries and cleaning; drycleaning plants, except rugs; carpet and upholster cleaning; industrial launderers; laundry and garment services.

Date of Government Version: 08/10/2015  
Date Data Arrived at EDR: 08/27/2015  
Date Made Active in Reports: 10/01/2015  
Number of Days to Update: 35

Source: Department of Toxic Substance Control  
Telephone: 916-327-4498  
Last EDR Contact: 09/03/2015  
Next Scheduled EDR Contact: 12/21/2015  
Data Release Frequency: Annually

## EMI: Emissions Inventory Data

Toxics and criteria pollutant emissions data collected by the ARB and local air pollution agencies.

Date of Government Version: 12/31/2012  
Date Data Arrived at EDR: 03/25/2014  
Date Made Active in Reports: 04/28/2014  
Number of Days to Update: 34

Source: California Air Resources Board  
Telephone: 916-322-2990  
Last EDR Contact: 06/25/2015  
Next Scheduled EDR Contact: 10/05/2015  
Data Release Frequency: Varies

## ENF: Enforcement Action Listing

A listing of Water Board Enforcement Actions. Formal is everything except Oral/Verbal Communication, Notice of Violation, Expedited Payment Letter, and Staff Enforcement Letter.

Date of Government Version: 08/24/2015  
Date Data Arrived at EDR: 08/26/2015  
Date Made Active in Reports: 10/01/2015  
Number of Days to Update: 36

Source: State Water Resources Control Board  
Telephone: 916-445-9379  
Last EDR Contact: 08/24/2015  
Next Scheduled EDR Contact: 11/09/2015  
Data Release Frequency: Varies

## Financial Assurance 1: Financial Assurance Information Listing

Financial Assurance information

Date of Government Version: 08/03/2015  
Date Data Arrived at EDR: 08/06/2015  
Date Made Active in Reports: 09/03/2015  
Number of Days to Update: 28

Source: Department of Toxic Substances Control  
Telephone: 916-255-3628  
Last EDR Contact: 07/24/2015  
Next Scheduled EDR Contact: 11/09/2015  
Data Release Frequency: Varies

## Financial Assurance 2: Financial Assurance Information Listing

A listing of financial assurance information for solid waste facilities. Financial assurance is intended to ensure that resources are available to pay for the cost of closure, post-closure care, and corrective measures if the owner or operator of a regulated facility is unable or unwilling to pay.

Date of Government Version: 08/17/2015  
Date Data Arrived at EDR: 08/18/2015  
Date Made Active in Reports: 09/03/2015  
Number of Days to Update: 16

Source: California Integrated Waste Management Board  
Telephone: 916-341-6066  
Last EDR Contact: 08/14/2015  
Next Scheduled EDR Contact: 11/30/2015  
Data Release Frequency: Varies

## HAZNET: Facility and Manifest Data

Facility and Manifest Data. The data is extracted from the copies of hazardous waste manifests received each year by the DTSC. The annual volume of manifests is typically 700,000 - 1,000,000 annually, representing approximately 350,000 - 500,000 shipments. Data are from the manifests submitted without correction, and therefore many contain some invalid values for data elements such as generator ID, TSD ID, waste category, and disposal method. This database begins with calendar year 1993.

## GOVERNMENT RECORDS SEARCHED / DATA CURRENCY TRACKING

Date of Government Version: 12/31/2013  
Date Data Arrived at EDR: 10/15/2014  
Date Made Active in Reports: 11/19/2014  
Number of Days to Update: 35

Source: California Environmental Protection Agency  
Telephone: 916-255-1136  
Last EDR Contact: 07/17/2015  
Next Scheduled EDR Contact: 10/28/2015  
Data Release Frequency: Annually

### HIST CORTESE: Hazardous Waste & Substance Site List

The sites for the list are designated by the State Water Resource Control Board [LUST], the Integrated Waste Board [SWF/LS], and the Department of Toxic Substances Control [CALSTATES]. This listing is no longer updated by the state agency.

Date of Government Version: 04/01/2001  
Date Data Arrived at EDR: 01/22/2009  
Date Made Active in Reports: 04/08/2009  
Number of Days to Update: 76

Source: Department of Toxic Substances Control  
Telephone: 916-323-3400  
Last EDR Contact: 01/22/2009  
Next Scheduled EDR Contact: N/A  
Data Release Frequency: No Update Planned

### HWP: EnviroStor Permitted Facilities Listing

Detailed information on permitted hazardous waste facilities and corrective action ("cleanups") tracked in EnviroStor.

Date of Government Version: 08/24/2015  
Date Data Arrived at EDR: 08/26/2015  
Date Made Active in Reports: 10/01/2015  
Number of Days to Update: 36

Source: Department of Toxic Substances Control  
Telephone: 916-323-3400  
Last EDR Contact: 08/26/2015  
Next Scheduled EDR Contact: 12/07/2015  
Data Release Frequency: Quarterly

### HWT: Registered Hazardous Waste Transporter Database

A listing of hazardous waste transporters. In California, unless specifically exempted, it is unlawful for any person to transport hazardous wastes unless the person holds a valid registration issued by DTSC. A hazardous waste transporter registration is valid for one year and is assigned a unique registration number.

Date of Government Version: 07/13/2015  
Date Data Arrived at EDR: 07/14/2015  
Date Made Active in Reports: 08/03/2015  
Number of Days to Update: 20

Source: Department of Toxic Substances Control  
Telephone: 916-440-7145  
Last EDR Contact: 07/14/2015  
Next Scheduled EDR Contact: 10/28/2015  
Data Release Frequency: Quarterly

### MINES: Mines Site Location Listing

A listing of mine site locations from the Office of Mine Reclamation.

Date of Government Version: 06/15/2015  
Date Data Arrived at EDR: 06/17/2015  
Date Made Active in Reports: 07/14/2015  
Number of Days to Update: 27

Source: Department of Conservation  
Telephone: 916-322-1080  
Last EDR Contact: 06/17/2015  
Next Scheduled EDR Contact: 09/28/2015  
Data Release Frequency: Varies

### MWMP: Medical Waste Management Program Listing

The Medical Waste Management Program (MWMP) ensures the proper handling and disposal of medical waste by permitting and inspecting medical waste Offsite Treatment Facilities (PDF) and Transfer Stations (PDF) throughout the state. MWMP also oversees all Medical Waste Transporters.

Date of Government Version: 05/07/2015  
Date Data Arrived at EDR: 06/09/2015  
Date Made Active in Reports: 07/14/2015  
Number of Days to Update: 35

Source: Department of Public Health  
Telephone: 916-558-1784  
Last EDR Contact: 06/09/2015  
Next Scheduled EDR Contact: 09/21/2015  
Data Release Frequency: Varies

### NPDES: NPDES Permits Listing

A listing of NPDES permits, including stormwater.

## GOVERNMENT RECORDS SEARCHED / DATA CURRENCY TRACKING

Date of Government Version: 08/17/2015  
Date Data Arrived at EDR: 08/18/2015  
Date Made Active in Reports: 09/11/2015  
Number of Days to Update: 24

Source: State Water Resources Control Board  
Telephone: 916-445-9379  
Last EDR Contact: 08/18/2015  
Next Scheduled EDR Contact: 11/30/2015  
Data Release Frequency: Quarterly

### PEST LIC: Pesticide Regulation Licenses Listing

A listing of licenses and certificates issued by the Department of Pesticide Regulation. The DPR issues licenses and/or certificates to: Persons and businesses that apply or sell pesticides; Pest control dealers and brokers; Persons who advise on agricultural pesticide applications.

Date of Government Version: 06/07/2015  
Date Data Arrived at EDR: 06/10/2015  
Date Made Active in Reports: 07/14/2015  
Number of Days to Update: 34

Source: Department of Pesticide Regulation  
Telephone: 916-445-4038  
Last EDR Contact: 06/10/2015  
Next Scheduled EDR Contact: 09/21/2015  
Data Release Frequency: Quarterly

### PROC: Certified Processors Database

A listing of certified processors.

Date of Government Version: 06/15/2015  
Date Data Arrived at EDR: 06/17/2015  
Date Made Active in Reports: 07/14/2015  
Number of Days to Update: 27

Source: Department of Conservation  
Telephone: 916-323-3836  
Last EDR Contact: 06/17/2015  
Next Scheduled EDR Contact: 09/28/2015  
Data Release Frequency: Quarterly

### NOTIFY 65: Proposition 65 Records

Listings of all Proposition 65 incidents reported to counties by the State Water Resources Control Board and the Regional Water Quality Control Board. This database is no longer updated by the reporting agency.

Date of Government Version: 10/21/1993  
Date Data Arrived at EDR: 11/01/1993  
Date Made Active in Reports: 11/19/1993  
Number of Days to Update: 18

Source: State Water Resources Control Board  
Telephone: 916-445-3846  
Last EDR Contact: 06/17/2015  
Next Scheduled EDR Contact: 10/05/2015  
Data Release Frequency: No Update Planned

### UIC: UIC Listing

A listing of wells identified as underground injection wells, in the California Oil and Gas Wells database.

Date of Government Version: 11/19/2014  
Date Data Arrived at EDR: 12/15/2014  
Date Made Active in Reports: 01/29/2015  
Number of Days to Update: 45

Source: Department of Conservation  
Telephone: 916-445-2408  
Last EDR Contact: 06/19/2015  
Next Scheduled EDR Contact: 09/28/2015  
Data Release Frequency: Varies

### WASTEWATER PITS: Oil Wastewater Pits Listing

Water officials discovered that oil producers have been dumping chemical-laden wastewater into hundreds of unlined pits that are operating without proper permits. Inspections completed by the Central Valley Regional Water Quality Control Board revealed the existence of previously unidentified waste sites. The water board's review found that more than one-third of the region's active disposal pits are operating without permission.

Date of Government Version: 04/15/2015  
Date Data Arrived at EDR: 04/17/2015  
Date Made Active in Reports: 06/23/2015  
Number of Days to Update: 67

Source: RWQCB, Central Valley Region  
Telephone: 559-445-5577  
Last EDR Contact: 07/13/2015  
Next Scheduled EDR Contact: 10/28/2015  
Data Release Frequency: Varies

### WDS: Waste Discharge System

Sites which have been issued waste discharge requirements.

## GOVERNMENT RECORDS SEARCHED / DATA CURRENCY TRACKING

Date of Government Version: 06/19/2007  
Date Data Arrived at EDR: 06/20/2007  
Date Made Active in Reports: 06/29/2007  
Number of Days to Update: 9

Source: State Water Resources Control Board  
Telephone: 916-341-5227  
Last EDR Contact: 05/20/2015  
Next Scheduled EDR Contact: 09/07/2015  
Data Release Frequency: Quarterly

WIP: Well Investigation Program Case List  
Well Investigation Program case in the San Gabriel and San Fernando Valley area.

Date of Government Version: 07/03/2009  
Date Data Arrived at EDR: 07/21/2009  
Date Made Active in Reports: 08/03/2009  
Number of Days to Update: 13

Source: Los Angeles Water Quality Control Board  
Telephone: 213-576-6726  
Last EDR Contact: 06/22/2015  
Next Scheduled EDR Contact: 10/12/2015  
Data Release Frequency: Varies

### EDR HIGH RISK HISTORICAL RECORDS

#### ***EDR Exclusive Records***

##### **EDR MGP: EDR Proprietary Manufactured Gas Plants**

The EDR Proprietary Manufactured Gas Plant Database includes records of coal gas plants (manufactured gas plants) compiled by EDR's researchers. Manufactured gas sites were used in the United States from the 1800's to 1950's to produce a gas that could be distributed and used as fuel. These plants used whale oil, rosin, coal, or a mixture of coal, oil, and water that also produced a significant amount of waste. Many of the byproducts of the gas production, such as coal tar (oily waste containing volatile and non-volatile chemicals), sludges, oils and other compounds are potentially hazardous to human health and the environment. The byproduct from this process was frequently disposed of directly at the plant site and can remain or spread slowly, serving as a continuous source of soil and groundwater contamination.

Date of Government Version: N/A  
Date Data Arrived at EDR: N/A  
Date Made Active in Reports: N/A  
Number of Days to Update: N/A

Source: EDR, Inc.  
Telephone: N/A  
Last EDR Contact: N/A  
Next Scheduled EDR Contact: N/A  
Data Release Frequency: No Update Planned

##### **EDR US Hist Auto Stat: EDR Exclusive Historic Gas Stations**

EDR has searched selected national collections of business directories and has collected listings of potential gas station/filling station/service station sites that were available to EDR researchers. EDR's review was limited to those categories of sources that might, in EDR's opinion, include gas station/filling station/service station establishments. The categories reviewed included, but were not limited to gas, gas station, gasoline station, filling station, auto, automobile repair, auto service station, service station, etc. This database falls within a category of information EDR classifies as "High Risk Historical Records", or HRHR. EDR's HRHR effort presents unique and sometimes proprietary data about past sites and operations that typically create environmental concerns, but may not show up in current government records searches.

Date of Government Version: N/A  
Date Data Arrived at EDR: N/A  
Date Made Active in Reports: N/A  
Number of Days to Update: N/A

Source: EDR, Inc.  
Telephone: N/A  
Last EDR Contact: N/A  
Next Scheduled EDR Contact: N/A  
Data Release Frequency: Varies

##### **EDR US Hist Cleaners: EDR Exclusive Historic Dry Cleaners**

EDR has searched selected national collections of business directories and has collected listings of potential dry cleaner sites that were available to EDR researchers. EDR's review was limited to those categories of sources that might, in EDR's opinion, include dry cleaning establishments. The categories reviewed included, but were not limited to dry cleaners, cleaners, laundry, laundromat, cleaning/laundry, wash & dry etc. This database falls within a category of information EDR classifies as "High Risk Historical Records", or HRHR. EDR's HRHR effort presents unique and sometimes proprietary data about past sites and operations that typically create environmental concerns, but may not show up in current government records searches.

# GOVERNMENT RECORDS SEARCHED / DATA CURRENCY TRACKING

Date of Government Version: N/A  
Date Data Arrived at EDR: N/A  
Date Made Active in Reports: N/A  
Number of Days to Update: N/A

Source: EDR, Inc.  
Telephone: N/A  
Last EDR Contact: N/A  
Next Scheduled EDR Contact: N/A  
Data Release Frequency: Varies

## EDR RECOVERED GOVERNMENT ARCHIVES

### *Exclusive Recovered Govt. Archives*

#### RGA LF: Recovered Government Archive Solid Waste Facilities List

The EDR Recovered Government Archive Landfill database provides a list of landfills derived from historical databases and includes many records that no longer appear in current government lists. Compiled from Records formerly available from the Department of Resources Recycling and Recovery in California.

Date of Government Version: N/A  
Date Data Arrived at EDR: 07/01/2013  
Date Made Active in Reports: 01/13/2014  
Number of Days to Update: 196

Source: Department of Resources Recycling and Recovery  
Telephone: N/A  
Last EDR Contact: 06/01/2012  
Next Scheduled EDR Contact: N/A  
Data Release Frequency: Varies

#### RGA LUST: Recovered Government Archive Leaking Underground Storage Tank

The EDR Recovered Government Archive Leaking Underground Storage Tank database provides a list of LUST incidents derived from historical databases and includes many records that no longer appear in current government lists. Compiled from Records formerly available from the State Water Resources Control Board in California.

Date of Government Version: N/A  
Date Data Arrived at EDR: 07/01/2013  
Date Made Active in Reports: 12/30/2013  
Number of Days to Update: 182

Source: State Water Resources Control Board  
Telephone: N/A  
Last EDR Contact: 06/01/2012  
Next Scheduled EDR Contact: N/A  
Data Release Frequency: Varies

## COUNTY RECORDS

### ALAMEDA COUNTY:

#### Contaminated Sites

A listing of contaminated sites overseen by the Toxic Release Program (oil and groundwater contamination from chemical releases and spills) and the Leaking Underground Storage Tank Program (soil and ground water contamination from leaking petroleum USTs).

Date of Government Version: 07/21/2015  
Date Data Arrived at EDR: 07/24/2015  
Date Made Active in Reports: 08/05/2015  
Number of Days to Update: 12

Source: Alameda County Environmental Health Services  
Telephone: 510-567-6700  
Last EDR Contact: 08/10/2015  
Next Scheduled EDR Contact: 10/28/2015  
Data Release Frequency: Semi-Annually

#### Underground Tanks

Underground storage tank sites located in Alameda county.

Date of Government Version: 07/21/2015  
Date Data Arrived at EDR: 07/22/2015  
Date Made Active in Reports: 08/03/2015  
Number of Days to Update: 12

Source: Alameda County Environmental Health Services  
Telephone: 510-567-6700  
Last EDR Contact: 07/13/2015  
Next Scheduled EDR Contact: 10/28/2015  
Data Release Frequency: Semi-Annually

### AMADOR COUNTY:

## GOVERNMENT RECORDS SEARCHED / DATA CURRENCY TRACKING

### CUPA Facility List

#### Cupa Facility List

Date of Government Version: 06/05/2015  
Date Data Arrived at EDR: 06/09/2015  
Date Made Active in Reports: 07/10/2015  
Number of Days to Update: 31

Source: Amador County Environmental Health  
Telephone: 209-223-6439  
Last EDR Contact: 06/05/2015  
Next Scheduled EDR Contact: 09/21/2015  
Data Release Frequency: Varies

### BUTTE COUNTY:

### CUPA Facility Listing

#### Cupa facility list.

Date of Government Version: 11/20/2014  
Date Data Arrived at EDR: 11/24/2014  
Date Made Active in Reports: 01/07/2015  
Number of Days to Update: 44

Source: Public Health Department  
Telephone: 530-538-7149  
Last EDR Contact: 07/13/2015  
Next Scheduled EDR Contact: 10/28/2015  
Data Release Frequency: No Update Planned

### CALVERAS COUNTY:

### CUPA Facility Listing

#### Cupa Facility Listing

Date of Government Version: 07/15/2015  
Date Data Arrived at EDR: 07/17/2015  
Date Made Active in Reports: 08/03/2015  
Number of Days to Update: 17

Source: Calveras County Environmental Health  
Telephone: 209-754-6399  
Last EDR Contact: 08/22/2015  
Next Scheduled EDR Contact: 10/12/2015  
Data Release Frequency: Quarterly

### COLUSA COUNTY:

### CUPA Facility List

#### Cupa facility list.

Date of Government Version: 06/11/2014  
Date Data Arrived at EDR: 06/13/2014  
Date Made Active in Reports: 07/07/2014  
Number of Days to Update: 24

Source: Health & Human Services  
Telephone: 530-458-0396  
Last EDR Contact: 08/10/2015  
Next Scheduled EDR Contact: 11/23/2015  
Data Release Frequency: Varies

### CONTRA COSTA COUNTY:

### Site List

List includes sites from the underground tank, hazardous waste generator and business plan/2185 programs.

Date of Government Version: 08/24/2015  
Date Data Arrived at EDR: 08/25/2015  
Date Made Active in Reports: 10/01/2015  
Number of Days to Update: 37

Source: Contra Costa Health Services Department  
Telephone: 925-646-2286  
Last EDR Contact: 08/03/2015  
Next Scheduled EDR Contact: 11/16/2015  
Data Release Frequency: Semi-Annually

### DEL NORTE COUNTY:

## GOVERNMENT RECORDS SEARCHED / DATA CURRENCY TRACKING

### CUPA Facility List

Cupa Facility list

Date of Government Version: 05/20/2015  
Date Data Arrived at EDR: 08/03/2015  
Date Made Active in Reports: 09/03/2015  
Number of Days to Update: 31

Source: Del Norte County Environmental Health Division  
Telephone: 707-465-0426  
Last EDR Contact: 07/31/2015  
Next Scheduled EDR Contact: 11/16/2015  
Data Release Frequency: Varies

### EL DORADO COUNTY:

#### CUPA Facility List

CUPA facility list.

Date of Government Version: 05/26/2015  
Date Data Arrived at EDR: 05/29/2015  
Date Made Active in Reports: 06/05/2015  
Number of Days to Update: 7

Source: El Dorado County Environmental Management Department  
Telephone: 530-621-6623  
Last EDR Contact: 08/03/2015  
Next Scheduled EDR Contact: 11/16/2015  
Data Release Frequency: Varies

### FRESNO COUNTY:

#### CUPA Resources List

Certified Unified Program Agency. CUPA's are responsible for implementing a unified hazardous materials and hazardous waste management regulatory program. The agency provides oversight of businesses that deal with hazardous materials, operate underground storage tanks or aboveground storage tanks.

Date of Government Version: 07/13/2015  
Date Data Arrived at EDR: 07/14/2015  
Date Made Active in Reports: 08/03/2015  
Number of Days to Update: 20

Source: Dept. of Community Health  
Telephone: 559-445-3271  
Last EDR Contact: 07/06/2015  
Next Scheduled EDR Contact: 10/19/2015  
Data Release Frequency: Semi-Annually

### HUMBOLDT COUNTY:

#### CUPA Facility List

CUPA facility list.

Date of Government Version: 08/04/2015  
Date Data Arrived at EDR: 08/07/2015  
Date Made Active in Reports: 09/03/2015  
Number of Days to Update: 27

Source: Humboldt County Environmental Health  
Telephone: N/A  
Last EDR Contact: 08/24/2015  
Next Scheduled EDR Contact: 12/07/2015  
Data Release Frequency: Varies

### IMPERIAL COUNTY:

#### CUPA Facility List

Cupa facility list.

Date of Government Version: 08/11/2015  
Date Data Arrived at EDR: 08/14/2015  
Date Made Active in Reports: 09/03/2015  
Number of Days to Update: 20

Source: San Diego Border Field Office  
Telephone: 760-339-2777  
Last EDR Contact: 08/07/2015  
Next Scheduled EDR Contact: 11/09/2015  
Data Release Frequency: Varies

### INYO COUNTY:

## GOVERNMENT RECORDS SEARCHED / DATA CURRENCY TRACKING

### CUPA Facility List

Cupa facility list.

Date of Government Version: 09/10/2013  
Date Data Arrived at EDR: 09/11/2013  
Date Made Active in Reports: 10/14/2013  
Number of Days to Update: 33

Source: Inyo County Environmental Health Services  
Telephone: 760-878-0238  
Last EDR Contact: 05/21/2015  
Next Scheduled EDR Contact: 09/07/2015  
Data Release Frequency: Varies

### KERN COUNTY:

#### Underground Storage Tank Sites & Tank Listing Kern County Sites and Tanks Listing.

Date of Government Version: 05/19/2015  
Date Data Arrived at EDR: 06/18/2015  
Date Made Active in Reports: 07/22/2015  
Number of Days to Update: 34

Source: Kern County Environment Health Services Department  
Telephone: 861-862-8700  
Last EDR Contact: 08/07/2015  
Next Scheduled EDR Contact: 11/23/2015  
Data Release Frequency: Quarterly

### KINGS COUNTY:

#### CUPA Facility List

A listing of sites included in the county's Certified Unified Program Agency database. California's Secretary for Environmental Protection established the unified hazardous materials and hazardous waste regulatory program as required by chapter 6.11 of the California Health and Safety Code. The Unified Program consolidates the administration, permits, inspections, and enforcement activities.

Date of Government Version: 08/25/2015  
Date Data Arrived at EDR: 08/27/2015  
Date Made Active in Reports: 09/30/2015  
Number of Days to Update: 34

Source: Kings County Department of Public Health  
Telephone: 559-584-1411  
Last EDR Contact: 08/24/2015  
Next Scheduled EDR Contact: 12/07/2015  
Data Release Frequency: Varies

### LAKE COUNTY:

#### CUPA Facility List

Cupa facility list

Date of Government Version: 08/11/2015  
Date Data Arrived at EDR: 08/14/2015  
Date Made Active in Reports: 09/03/2015  
Number of Days to Update: 20

Source: Lake County Environmental Health  
Telephone: 707-263-1164  
Last EDR Contact: 07/20/2015  
Next Scheduled EDR Contact: 11/02/2015  
Data Release Frequency: Varies

### LOS ANGELES COUNTY:

#### San Gabriel Valley Areas of Concern

San Gabriel Valley areas where VOC contamination is at or above the MCL as designated by region 9 EPA office.

Date of Government Version: 03/30/2009  
Date Data Arrived at EDR: 03/31/2009  
Date Made Active in Reports: 10/23/2009  
Number of Days to Update: 206

Source: EPA Region 9  
Telephone: 415-972-3178  
Last EDR Contact: 06/17/2015  
Next Scheduled EDR Contact: 10/05/2015  
Data Release Frequency: No Update Planned

# GOVERNMENT RECORDS SEARCHED / DATA CURRENCY TRACKING

## HMS: Street Number List

Industrial Waste and Underground Storage Tank Sites.

Date of Government Version: 11/24/2014  
Date Data Arrived at EDR: 01/30/2015  
Date Made Active in Reports: 03/04/2015  
Number of Days to Update: 33

Source: Department of Public Works  
Telephone: 626-458-3517  
Last EDR Contact: 07/10/2015  
Next Scheduled EDR Contact: 10/28/2015  
Data Release Frequency: Semi-Annually

## List of Solid Waste Facilities

Solid Waste Facilities in Los Angeles County.

Date of Government Version: 07/20/2015  
Date Data Arrived at EDR: 07/21/2015  
Date Made Active in Reports: 08/03/2015  
Number of Days to Update: 13

Source: La County Department of Public Works  
Telephone: 818-458-5185  
Last EDR Contact: 07/21/2015  
Next Scheduled EDR Contact: 11/02/2015  
Data Release Frequency: Varies

## City of Los Angeles Landfills

Landfills owned and maintained by the City of Los Angeles.

Date of Government Version: 01/01/2015  
Date Data Arrived at EDR: 07/27/2015  
Date Made Active in Reports: 08/10/2015  
Number of Days to Update: 14

Source: Engineering & Construction Division  
Telephone: 213-473-7869  
Last EDR Contact: 07/20/2015  
Next Scheduled EDR Contact: 11/02/2015  
Data Release Frequency: Varies

## Site Mitigation List

Industrial sites that have had some sort of spill or complaint.

Date of Government Version: 01/15/2015  
Date Data Arrived at EDR: 01/29/2015  
Date Made Active in Reports: 03/10/2015  
Number of Days to Update: 40

Source: Community Health Services  
Telephone: 323-890-7806  
Last EDR Contact: 07/15/2015  
Next Scheduled EDR Contact: 11/02/2015  
Data Release Frequency: Annually

## City of El Segundo Underground Storage Tank

Underground storage tank sites located in El Segundo city.

Date of Government Version: 03/30/2015  
Date Data Arrived at EDR: 04/02/2015  
Date Made Active in Reports: 04/13/2015  
Number of Days to Update: 11

Source: City of El Segundo Fire Department  
Telephone: 310-524-2236  
Last EDR Contact: 07/17/2015  
Next Scheduled EDR Contact: 11/02/2015  
Data Release Frequency: Semi-Annually

## City of Long Beach Underground Storage Tank

Underground storage tank sites located in the city of Long Beach.

Date of Government Version: 03/03/2015  
Date Data Arrived at EDR: 05/26/2015  
Date Made Active in Reports: 06/11/2015  
Number of Days to Update: 16

Source: City of Long Beach Fire Department  
Telephone: 562-570-2563  
Last EDR Contact: 07/27/2015  
Next Scheduled EDR Contact: 11/09/2015  
Data Release Frequency: Annually

## City of Torrance Underground Storage Tank

Underground storage tank sites located in the city of Torrance.

Date of Government Version: 06/03/2015  
Date Data Arrived at EDR: 06/04/2015  
Date Made Active in Reports: 07/06/2015  
Number of Days to Update: 32

Source: City of Torrance Fire Department  
Telephone: 310-618-2973  
Last EDR Contact: 06/04/2015  
Next Scheduled EDR Contact: 10/28/2015  
Data Release Frequency: Semi-Annually

MADERA COUNTY:

## GOVERNMENT RECORDS SEARCHED / DATA CURRENCY TRACKING

### CUPA Facility List

A listing of sites included in the county's Certified Unified Program Agency database. California's Secretary for Environmental Protection established the unified hazardous materials and hazardous waste regulatory program as required by chapter 6.11 of the California Health and Safety Code. The Unified Program consolidates the administration, permits, inspections, and enforcement activities.

Date of Government Version: 05/28/2015	Source: Madera County Environmental Health
Date Data Arrived at EDR: 05/29/2015	Telephone: 559-675-7823
Date Made Active in Reports: 06/15/2015	Last EDR Contact: 05/22/2015
Number of Days to Update: 17	Next Scheduled EDR Contact: 09/07/2015
	Data Release Frequency: Varies

### MARIN COUNTY:

#### Underground Storage Tank Sites

Currently permitted USTs in Marin County:

Date of Government Version: 10/08/2014	Source: Public Works Department Waste Management
Date Data Arrived at EDR: 10/22/2014	Telephone: 415-499-6647
Date Made Active in Reports: 12/15/2014	Last EDR Contact: 07/06/2015
Number of Days to Update: 54	Next Scheduled EDR Contact: 10/19/2015
	Data Release Frequency: Semi-Annually

### MERCED COUNTY:

#### CUPA Facility List

CUPA facility list.

Date of Government Version: 05/22/2015	Source: Merced County Environmental Health
Date Data Arrived at EDR: 05/26/2015	Telephone: 209-381-1094
Date Made Active in Reports: 06/05/2015	Last EDR Contact: 05/22/2015
Number of Days to Update: 10	Next Scheduled EDR Contact: 09/07/2015
	Data Release Frequency: Varies

### MONO COUNTY:

#### CUPA Facility List

CUPA Facility List

Date of Government Version: 06/01/2015	Source: Mono County Health Department
Date Data Arrived at EDR: 06/03/2015	Telephone: 760-932-5580
Date Made Active in Reports: 07/06/2015	Last EDR Contact: 06/01/2015
Number of Days to Update: 33	Next Scheduled EDR Contact: 09/14/2015
	Data Release Frequency: Varies

### MONTEREY COUNTY:

#### CUPA Facility Listing

CUPA Program listing from the Environmental Health Division.

Date of Government Version: 06/30/2015	Source: Monterey County Health Department
Date Data Arrived at EDR: 07/07/2015	Telephone: 831-796-1297
Date Made Active in Reports: 07/16/2015	Last EDR Contact: 05/26/2015
Number of Days to Update: 9	Next Scheduled EDR Contact: 09/07/2015
	Data Release Frequency: Varies

### NAPA COUNTY:

## GOVERNMENT RECORDS SEARCHED / DATA CURRENCY TRACKING

### Sites With Reported Contamination

A listing of leaking underground storage tank sites located in Napa county.

Date of Government Version: 12/05/2011  
Date Data Arrived at EDR: 12/06/2011  
Date Made Active in Reports: 02/07/2012  
Number of Days to Update: 63

Source: Napa County Department of Environmental Management  
Telephone: 707-253-4269  
Last EDR Contact: 06/01/2015  
Next Scheduled EDR Contact: 09/14/2015  
Data Release Frequency: No Update Planned

### Closed and Operating Underground Storage Tank Sites

Underground storage tank sites located in Napa county.

Date of Government Version: 01/15/2008  
Date Data Arrived at EDR: 01/16/2008  
Date Made Active in Reports: 02/08/2008  
Number of Days to Update: 23

Source: Napa County Department of Environmental Management  
Telephone: 707-253-4269  
Last EDR Contact: 06/01/2015  
Next Scheduled EDR Contact: 09/14/2015  
Data Release Frequency: No Update Planned

### NEVADA COUNTY:

#### CUPA Facility List

CUPA facility list.

Date of Government Version: 06/03/2015  
Date Data Arrived at EDR: 06/04/2015  
Date Made Active in Reports: 07/22/2015  
Number of Days to Update: 48

Source: Community Development Agency  
Telephone: 530-265-1467  
Last EDR Contact: 07/31/2015  
Next Scheduled EDR Contact: 11/16/2015  
Data Release Frequency: Varies

### ORANGE COUNTY:

#### List of Industrial Site Cleanups

Petroleum and non-petroleum spills.

Date of Government Version: 08/01/2015  
Date Data Arrived at EDR: 08/10/2015  
Date Made Active in Reports: 09/03/2015  
Number of Days to Update: 24

Source: Health Care Agency  
Telephone: 714-834-3446  
Last EDR Contact: 08/06/2015  
Next Scheduled EDR Contact: 11/23/2015  
Data Release Frequency: Annually

#### List of Underground Storage Tank Cleanups

Orange County Underground Storage Tank Cleanups (LUST).

Date of Government Version: 08/03/2015  
Date Data Arrived at EDR: 08/10/2015  
Date Made Active in Reports: 09/11/2015  
Number of Days to Update: 32

Source: Health Care Agency  
Telephone: 714-834-3446  
Last EDR Contact: 05/06/2015  
Next Scheduled EDR Contact: 08/24/2015  
Data Release Frequency: Quarterly

#### List of Underground Storage Tank Facilities

Orange County Underground Storage Tank Facilities (UST).

Date of Government Version: 08/01/2015  
Date Data Arrived at EDR: 08/11/2015  
Date Made Active in Reports: 09/03/2015  
Number of Days to Update: 23

Source: Health Care Agency  
Telephone: 714-834-3446  
Last EDR Contact: 08/11/2015  
Next Scheduled EDR Contact: 11/23/2015  
Data Release Frequency: Quarterly

### PLACER COUNTY:

# GOVERNMENT RECORDS SEARCHED / DATA CURRENCY TRACKING

## Master List of Facilities

List includes aboveground tanks, underground tanks and cleanup sites.

Date of Government Version: 07/01/2015	Source: Placer County Health and Human Services
Date Data Arrived at EDR: 07/07/2015	Telephone: 530-745-2363
Date Made Active in Reports: 08/05/2015	Last EDR Contact: 06/22/2015
Number of Days to Update: 29	Next Scheduled EDR Contact: 09/21/2015
	Data Release Frequency: Semi-Annually

## RIVERSIDE COUNTY:

### Listing of Underground Tank Cleanup Sites

Riverside County Underground Storage Tank Cleanup Sites (LUST).

Date of Government Version: 07/15/2015	Source: Department of Environmental Health
Date Data Arrived at EDR: 07/17/2015	Telephone: 951-358-5055
Date Made Active in Reports: 08/03/2015	Last EDR Contact: 06/22/2015
Number of Days to Update: 17	Next Scheduled EDR Contact: 10/05/2015
	Data Release Frequency: Quarterly

### Underground Storage Tank Tank List

Underground storage tank sites located in Riverside county.

Date of Government Version: 07/15/2015	Source: Department of Environmental Health
Date Data Arrived at EDR: 07/17/2015	Telephone: 951-358-5055
Date Made Active in Reports: 08/03/2015	Last EDR Contact: 06/22/2015
Number of Days to Update: 17	Next Scheduled EDR Contact: 10/05/2015
	Data Release Frequency: Quarterly

## SACRAMENTO COUNTY:

### Toxic Site Clean-Up List

List of sites where unauthorized releases of potentially hazardous materials have occurred.

Date of Government Version: 05/07/2015	Source: Sacramento County Environmental Management
Date Data Arrived at EDR: 07/24/2015	Telephone: 916-875-8406
Date Made Active in Reports: 08/03/2015	Last EDR Contact: 07/22/2015
Number of Days to Update: 10	Next Scheduled EDR Contact: 10/19/2015
	Data Release Frequency: Quarterly

### Master Hazardous Materials Facility List

Any business that has hazardous materials on site - hazardous material storage sites, underground storage tanks, waste generators.

Date of Government Version: 05/07/2015	Source: Sacramento County Environmental Management
Date Data Arrived at EDR: 07/27/2015	Telephone: 916-875-8406
Date Made Active in Reports: 08/03/2015	Last EDR Contact: 07/22/2015
Number of Days to Update: 7	Next Scheduled EDR Contact: 10/19/2015
	Data Release Frequency: Quarterly

## SAN BERNARDINO COUNTY:

### Hazardous Material Permits

This listing includes underground storage tanks, medical waste handlers/generators, hazardous materials handlers, hazardous waste generators, and waste oil generators/handlers.

## GOVERNMENT RECORDS SEARCHED / DATA CURRENCY TRACKING

Date of Government Version: 06/30/2015  
Date Data Arrived at EDR: 07/07/2015  
Date Made Active in Reports: 07/14/2015  
Number of Days to Update: 7

Source: San Bernardino County Fire Department Hazardous Materials Division  
Telephone: 909-387-3041  
Last EDR Contact: 08/10/2015  
Next Scheduled EDR Contact: 11/23/2015  
Data Release Frequency: Quarterly

### SAN DIEGO COUNTY:

#### Hazardous Materials Management Division Database

The database includes: HE58 - This report contains the business name, site address, business phone number, establishment 'H' permit number, type of permit, and the business status. HE17 - In addition to providing the same information provided in the HE58 listing, HE17 provides inspection dates, violations received by the establishment, hazardous waste generated, the quantity, method of storage, treatment/disposal of waste and the hauler, and information on underground storage tanks. Unauthorized Release List - Includes a summary of environmental contamination cases in San Diego County (underground tank cases, non-tank cases, groundwater contamination, and soil contamination are included.)

Date of Government Version: 09/23/2013  
Date Data Arrived at EDR: 09/24/2013  
Date Made Active in Reports: 10/17/2013  
Number of Days to Update: 23

Source: Hazardous Materials Management Division  
Telephone: 619-338-2268  
Last EDR Contact: 06/05/2015  
Next Scheduled EDR Contact: 09/21/2015  
Data Release Frequency: Quarterly

#### Solid Waste Facilities

San Diego County Solid Waste Facilities.

Date of Government Version: 10/31/2014  
Date Data Arrived at EDR: 11/21/2014  
Date Made Active in Reports: 12/29/2014  
Number of Days to Update: 38

Source: Department of Health Services  
Telephone: 619-338-2209  
Last EDR Contact: 07/22/2015  
Next Scheduled EDR Contact: 11/09/2015  
Data Release Frequency: Varies

#### Environmental Case Listing

The listing contains all underground tank release cases and projects pertaining to properties contaminated with hazardous substances that are actively under review by the Site Assessment and Mitigation Program.

Date of Government Version: 03/23/2010  
Date Data Arrived at EDR: 06/15/2010  
Date Made Active in Reports: 07/09/2010  
Number of Days to Update: 24

Source: San Diego County Department of Environmental Health  
Telephone: 619-338-2371  
Last EDR Contact: 06/03/2015  
Next Scheduled EDR Contact: 09/21/2015  
Data Release Frequency: No Update Planned

### SAN FRANCISCO COUNTY:

#### Local Oversight Facilities

A listing of leaking underground storage tank sites located in San Francisco county.

Date of Government Version: 09/19/2008  
Date Data Arrived at EDR: 09/19/2008  
Date Made Active in Reports: 09/29/2008  
Number of Days to Update: 10

Source: Department Of Public Health San Francisco County  
Telephone: 415-252-3920  
Last EDR Contact: 08/06/2015  
Next Scheduled EDR Contact: 11/23/2015  
Data Release Frequency: Quarterly

#### Underground Storage Tank Information

Underground storage tank sites located in San Francisco county.

Date of Government Version: 11/29/2010  
Date Data Arrived at EDR: 03/10/2011  
Date Made Active in Reports: 03/15/2011  
Number of Days to Update: 5

Source: Department of Public Health  
Telephone: 415-252-3920  
Last EDR Contact: 08/06/2015  
Next Scheduled EDR Contact: 11/23/2015  
Data Release Frequency: Quarterly

### SAN JOAQUIN COUNTY:

## GOVERNMENT RECORDS SEARCHED / DATA CURRENCY TRACKING

### San Joaquin Co. UST

A listing of underground storage tank locations in San Joaquin county.

Date of Government Version: 06/22/2015  
Date Data Arrived at EDR: 06/26/2015  
Date Made Active in Reports: 07/06/2015  
Number of Days to Update: 10

Source: Environmental Health Department  
Telephone: N/A  
Last EDR Contact: 06/17/2015  
Next Scheduled EDR Contact: 10/05/2015  
Data Release Frequency: Semi-Annually

### SAN LUIS OBISPO COUNTY:

#### CUPA Facility List

Cupa Facility List.

Date of Government Version: 08/25/2015  
Date Data Arrived at EDR: 08/27/2015  
Date Made Active in Reports: 09/30/2015  
Number of Days to Update: 34

Source: San Luis Obispo County Public Health Department  
Telephone: 805-781-5596  
Last EDR Contact: 08/24/2015  
Next Scheduled EDR Contact: 12/07/2015  
Data Release Frequency: Varies

### SAN MATEO COUNTY:

#### Business Inventory

List includes Hazardous Materials Business Plan, hazardous waste generators, and underground storage tanks.

Date of Government Version: 07/20/2015  
Date Data Arrived at EDR: 07/22/2015  
Date Made Active in Reports: 08/03/2015  
Number of Days to Update: 12

Source: San Mateo County Environmental Health Services Division  
Telephone: 650-363-1921  
Last EDR Contact: 06/15/2015  
Next Scheduled EDR Contact: 09/28/2015  
Data Release Frequency: Annually

#### Fuel Leak List

A listing of leaking underground storage tank sites located in San Mateo county.

Date of Government Version: 06/10/2015  
Date Data Arrived at EDR: 06/16/2015  
Date Made Active in Reports: 07/14/2015  
Number of Days to Update: 28

Source: San Mateo County Environmental Health Services Division  
Telephone: 650-363-1921  
Last EDR Contact: 06/10/2015  
Next Scheduled EDR Contact: 06/29/2015  
Data Release Frequency: Semi-Annually

### SANTA BARBARA COUNTY:

#### CUPA Facility Listing

CUPA Program Listing from the Environmental Health Services division.

Date of Government Version: 09/08/2011  
Date Data Arrived at EDR: 09/09/2011  
Date Made Active in Reports: 10/07/2011  
Number of Days to Update: 28

Source: Santa Barbara County Public Health Department  
Telephone: 805-686-8167  
Last EDR Contact: 05/22/2015  
Next Scheduled EDR Contact: 09/07/2015  
Data Release Frequency: Varies

### SANTA CLARA COUNTY:

#### Cupa Facility List

Cupa facility list

## GOVERNMENT RECORDS SEARCHED / DATA CURRENCY TRACKING

Date of Government Version: 08/10/2015  
Date Data Arrived at EDR: 06/16/2015  
Date Made Active in Reports: 07/10/2015  
Number of Days to Update: 24

Source: Department of Environmental Health  
Telephone: 408-918-1973  
Last EDR Contact: 06/05/2015  
Next Scheduled EDR Contact: 09/07/2015  
Data Release Frequency: Varies

### HIST LUST - Fuel Leak Site Activity Report

A listing of open and closed leaking underground storage tanks. This listing is no longer updated by the county. Leaking underground storage tanks are now handled by the Department of Environmental Health.

Date of Government Version: 03/29/2005  
Date Data Arrived at EDR: 03/30/2005  
Date Made Active in Reports: 04/21/2005  
Number of Days to Update: 22

Source: Santa Clara Valley Water District  
Telephone: 408-265-2600  
Last EDR Contact: 03/23/2009  
Next Scheduled EDR Contact: 06/22/2009  
Data Release Frequency: No Update Planned

### LOP Listing

A listing of leaking underground storage tanks located in Santa Clara county.

Date of Government Version: 03/03/2014  
Date Data Arrived at EDR: 03/05/2014  
Date Made Active in Reports: 03/18/2014  
Number of Days to Update: 13

Source: Department of Environmental Health  
Telephone: 408-918-3417  
Last EDR Contact: 06/01/2015  
Next Scheduled EDR Contact: 09/14/2015  
Data Release Frequency: Annually

### Hazardous Material Facilities

Hazardous material facilities, including underground storage tank sites.

Date of Government Version: 08/10/2015  
Date Data Arrived at EDR: 08/14/2015  
Date Made Active in Reports: 09/03/2015  
Number of Days to Update: 20

Source: City of San Jose Fire Department  
Telephone: 408-535-7694  
Last EDR Contact: 08/07/2015  
Next Scheduled EDR Contact: 11/23/2015  
Data Release Frequency: Annually

### SANTA CRUZ COUNTY:

#### CUPA Facility List

CUPA facility listing.

Date of Government Version: 08/25/2015  
Date Data Arrived at EDR: 08/26/2015  
Date Made Active in Reports: 10/01/2015  
Number of Days to Update: 36

Source: Santa Cruz County Environmental Health  
Telephone: 831-464-2761  
Last EDR Contact: 08/24/2015  
Next Scheduled EDR Contact: 12/07/2015  
Data Release Frequency: Varies

### SHASTA COUNTY:

#### CUPA Facility List

Cupa Facility List.

Date of Government Version: 06/12/2015  
Date Data Arrived at EDR: 06/16/2015  
Date Made Active in Reports: 07/10/2015  
Number of Days to Update: 24

Source: Shasta County Department of Resource Management  
Telephone: 530-225-5789  
Last EDR Contact: 05/26/2015  
Next Scheduled EDR Contact: 09/07/2015  
Data Release Frequency: Varies

### SOLANO COUNTY:

## GOVERNMENT RECORDS SEARCHED / DATA CURRENCY TRACKING

### Leaking Underground Storage Tanks

A listing of leaking underground storage tank sites located in Solano county.

Date of Government Version: 06/19/2015  
Date Data Arrived at EDR: 06/24/2015  
Date Made Active in Reports: 07/14/2015  
Number of Days to Update: 20

Source: Solano County Department of Environmental Management  
Telephone: 707-784-6770  
Last EDR Contact: 06/10/2015  
Next Scheduled EDR Contact: 09/28/2015  
Data Release Frequency: Quarterly

### Underground Storage Tanks

Underground storage tank sites located in Solano county.

Date of Government Version: 06/19/2015  
Date Data Arrived at EDR: 06/30/2015  
Date Made Active in Reports: 07/07/2015  
Number of Days to Update: 7

Source: Solano County Department of Environmental Management  
Telephone: 707-784-6770  
Last EDR Contact: 06/10/2015  
Next Scheduled EDR Contact: 09/28/2015  
Data Release Frequency: Quarterly

### SONOMA COUNTY:

#### Cupa Facility List

Cupa Facility list

Date of Government Version: 06/22/2015  
Date Data Arrived at EDR: 06/26/2015  
Date Made Active in Reports: 07/14/2015  
Number of Days to Update: 18

Source: County of Sonoma Fire & Emergency Services Department  
Telephone: 707-565-1174  
Last EDR Contact: 06/22/2015  
Next Scheduled EDR Contact: 10/12/2015  
Data Release Frequency: Varies

### Leaking Underground Storage Tank Sites

A listing of leaking underground storage tank sites located in Sonoma county.

Date of Government Version: 07/01/2015  
Date Data Arrived at EDR: 07/07/2015  
Date Made Active in Reports: 07/14/2015  
Number of Days to Update: 7

Source: Department of Health Services  
Telephone: 707-565-6565  
Last EDR Contact: 06/22/2015  
Next Scheduled EDR Contact: 10/12/2015  
Data Release Frequency: Quarterly

### SUTTER COUNTY:

#### Underground Storage Tanks

Underground storage tank sites located in Sutter county.

Date of Government Version: 06/05/2015  
Date Data Arrived at EDR: 06/09/2015  
Date Made Active in Reports: 07/06/2015  
Number of Days to Update: 27

Source: Sutter County Department of Agriculture  
Telephone: 530-822-7500  
Last EDR Contact: 06/05/2015  
Next Scheduled EDR Contact: 09/21/2015  
Data Release Frequency: Semi-Annually

### TUOLUMNE COUNTY:

#### CUPA Facility List

Cupa facility list

Date of Government Version: 07/13/2015  
Date Data Arrived at EDR: 07/28/2015  
Date Made Active in Reports: 08/03/2015  
Number of Days to Update: 6

Source: Division of Environmental Health  
Telephone: 209-533-5633  
Last EDR Contact: 07/24/2015  
Next Scheduled EDR Contact: 11/09/2015  
Data Release Frequency: Varies

### VENTURA COUNTY:

## GOVERNMENT RECORDS SEARCHED / DATA CURRENCY TRACKING

### Business Plan, Hazardous Waste Producers, and Operating Underground Tanks

The BWT list indicates by site address whether the Environmental Health Division has Business Plan (B), Waste Producer (W), and/or Underground Tank (T) information.

Date of Government Version: 07/27/2015	Source: Ventura County Environmental Health Division
Date Data Arrived at EDR: 08/17/2015	Telephone: 805-654-2813
Date Made Active in Reports: 09/03/2015	Last EDR Contact: 08/12/2015
Number of Days to Update: 17	Next Scheduled EDR Contact: 11/30/2015
	Data Release Frequency: Quarterly

### Inventory of Illegal Abandoned and Inactive Sites

Ventura County Inventory of Closed, Illegal Abandoned, and Inactive Sites.

Date of Government Version: 12/01/2011	Source: Environmental Health Division
Date Data Arrived at EDR: 12/01/2011	Telephone: 805-654-2813
Date Made Active in Reports: 01/19/2012	Last EDR Contact: 06/26/2015
Number of Days to Update: 49	Next Scheduled EDR Contact: 10/19/2015
	Data Release Frequency: Annually

### Listing of Underground Tank Cleanup Sites

Ventura County Underground Storage Tank Cleanup Sites (LUST).

Date of Government Version: 05/29/2008	Source: Environmental Health Division
Date Data Arrived at EDR: 06/24/2008	Telephone: 805-654-2813
Date Made Active in Reports: 07/31/2008	Last EDR Contact: 08/12/2015
Number of Days to Update: 37	Next Scheduled EDR Contact: 11/30/2015
	Data Release Frequency: Quarterly

### Medical Waste Program List

To protect public health and safety and the environment from potential exposure to disease causing agents, the Environmental Health Division Medical Waste Program regulates the generation, handling, storage, treatment and disposal of medical waste throughout the County.

Date of Government Version: 07/27/2015	Source: Ventura County Resource Management Agency
Date Data Arrived at EDR: 07/29/2015	Telephone: 805-654-2813
Date Made Active in Reports: 09/03/2015	Last EDR Contact: 07/27/2015
Number of Days to Update: 36	Next Scheduled EDR Contact: 11/09/2015
	Data Release Frequency: Quarterly

### Underground Tank Closed Sites List

Ventura County Operating Underground Storage Tank Sites (UST)/Underground Tank Closed Sites List.

Date of Government Version: 05/27/2015	Source: Environmental Health Division
Date Data Arrived at EDR: 06/17/2015	Telephone: 805-654-2813
Date Made Active in Reports: 07/06/2015	Last EDR Contact: 06/17/2015
Number of Days to Update: 19	Next Scheduled EDR Contact: 09/28/2015
	Data Release Frequency: Quarterly

### YOLO COUNTY:

#### Underground Storage Tank Comprehensive Facility Report

Underground storage tank sites located in Yolo county.

Date of Government Version: 07/08/2015	Source: Yolo County Department of Health
Date Data Arrived at EDR: 07/13/2015	Telephone: 530-666-8646
Date Made Active in Reports: 07/22/2015	Last EDR Contact: 07/06/2015
Number of Days to Update: 9	Next Scheduled EDR Contact: 10/05/2015
	Data Release Frequency: Annually

### YUBA COUNTY:

# GOVERNMENT RECORDS SEARCHED / DATA CURRENCY TRACKING

## CUPA Facility List

CUPA facility listing for Yuba County.

Date of Government Version: 08/04/2015  
Date Data Arrived at EDR: 08/07/2015  
Date Made Active in Reports: 09/03/2015  
Number of Days to Update: 27

Source: Yuba County Environmental Health Department  
Telephone: 530-749-7523  
Last EDR Contact: 07/31/2015  
Next Scheduled EDR Contact: 11/16/2015  
Data Release Frequency: Varies

## OTHER DATABASE(S)

Depending on the geographic area covered by this report, the data provided in these specialty databases may or may not be complete. For example, the existence of wetlands information data in a specific report does not mean that all wetlands in the area covered by the report are included. Moreover, the absence of any reported wetlands information does not necessarily mean that wetlands do not exist in the area covered by the report.

### CT MANIFEST: Hazardous Waste Manifest Data

Facility and manifest data. Manifest is a document that lists and tracks hazardous waste from the generator through transporters to a tsd facility.

Date of Government Version: 07/30/2013  
Date Data Arrived at EDR: 08/19/2013  
Date Made Active in Reports: 10/03/2013  
Number of Days to Update: 45

Source: Department of Energy & Environmental Protection  
Telephone: 860-424-3375  
Last EDR Contact: 05/18/2015  
Next Scheduled EDR Contact: 08/31/2015  
Data Release Frequency: No Update Planned

### NJ MANIFEST: Manifest Information

Hazardous waste manifest information.

Date of Government Version: 12/31/2013  
Date Data Arrived at EDR: 07/17/2015  
Date Made Active in Reports: 08/12/2015  
Number of Days to Update: 26

Source: Department of Environmental Protection  
Telephone: N/A  
Last EDR Contact: 07/13/2015  
Next Scheduled EDR Contact: 10/28/2015  
Data Release Frequency: Annually

### NY MANIFEST: Facility and Manifest Data

Manifest is a document that lists and tracks hazardous waste from the generator through transporters to a TSD facility.

Date of Government Version: 08/01/2015  
Date Data Arrived at EDR: 08/06/2015  
Date Made Active in Reports: 08/24/2015  
Number of Days to Update: 18

Source: Department of Environmental Conservation  
Telephone: 518-402-8651  
Last EDR Contact: 08/06/2015  
Next Scheduled EDR Contact: 11/16/2015  
Data Release Frequency: Annually

### PA MANIFEST: Manifest Information

Hazardous waste manifest information.

Date of Government Version: 12/31/2014  
Date Data Arrived at EDR: 07/24/2015  
Date Made Active in Reports: 08/18/2015  
Number of Days to Update: 25

Source: Department of Environmental Protection  
Telephone: 717-783-8990  
Last EDR Contact: 07/20/2015  
Next Scheduled EDR Contact: 11/02/2015  
Data Release Frequency: Annually

### RI MANIFEST: Manifest information

Hazardous waste manifest information

Date of Government Version: 12/31/2013  
Date Data Arrived at EDR: 06/19/2015  
Date Made Active in Reports: 07/15/2015  
Number of Days to Update: 26

Source: Department of Environmental Management  
Telephone: 401-222-2797  
Last EDR Contact: 05/26/2015  
Next Scheduled EDR Contact: 09/07/2015  
Data Release Frequency: Annually

## GOVERNMENT RECORDS SEARCHED / DATA CURRENCY TRACKING

### WI MANIFEST: Manifest Information

Hazardous waste manifest information.

Date of Government Version: 12/31/2014  
Date Data Arrived at EDR: 03/19/2015  
Date Made Active in Reports: 04/07/2015  
Number of Days to Update: 19

Source: Department of Natural Resources  
Telephone: N/A  
Last EDR Contact: 06/11/2015  
Next Scheduled EDR Contact: 09/28/2015  
Data Release Frequency: Annually

### Oil/Gas Pipelines

Source: PennWell Corporation  
Telephone: 281-546-1505

Petroleum Bundle (Crude Oil, Refined Products, Petrochemicals, Gas Liquids (LPG/NGL), and Specialty Gases (Miscellaneous)) N = Natural Gas Bundle (Natural Gas, Gas Liquids (LPG/NGL), and Specialty Gases (Miscellaneous)). This map includes information copyrighted by PennWell Corporation. This information is provided on a best effort basis and PennWell Corporation does not guarantee its accuracy nor warrant its fitness for any particular purpose. Such information has been reprinted with the permission of PennWell.

### Electric Power Transmission Line Data

Source: PennWell Corporation  
Telephone: 800-823-6277

This map includes information copyrighted by PennWell Corporation. This information is provided on a best effort basis and PennWell Corporation does not guarantee its accuracy nor warrant its fitness for any particular purpose. Such information has been reprinted with the permission of PennWell.

**Sensitive Receptors:** There are individuals deemed sensitive receptors due to their fragile immune systems and special sensitivity to environmental discharges. These sensitive receptors typically include the elderly, the sick, and children. While the location of all sensitive receptors cannot be determined, EDR indicates those buildings and facilities - schools, daycares, hospitals, medical centers, and nursing homes - where individuals who are sensitive receptors are likely to be located.

### AHA Hospitals:

Source: American Hospital Association, Inc.  
Telephone: 312-280-5991

The database includes a listing of hospitals based on the American Hospital Association's annual survey of hospitals.

### Medical Centers: Provider of Services Listing

Source: Centers for Medicare & Medicaid Services  
Telephone: 410-786-3000

A listing of hospitals with Medicare provider number, produced by Centers of Medicare & Medicaid Services, a federal agency within the U.S. Department of Health and Human Services.

### Nursing Homes

Source: National Institutes of Health  
Telephone: 301-594-6248

Information on Medicare and Medicaid certified nursing homes in the United States.

### Public Schools

Source: National Center for Education Statistics  
Telephone: 202-502-7300

The National Center for Education Statistics' primary database on elementary and secondary public education in the United States. It is a comprehensive, annual, national statistical database of all public elementary and secondary schools and school districts, which contains data that are comparable across all states.

### Private Schools

Source: National Center for Education Statistics  
Telephone: 202-502-7300

The National Center for Education Statistics' primary database on private school locations in the United States.

### Daycare Centers: Licensed Facilities

Source: Department of Social Services  
Telephone: 916-657-4041

**Flood Zone Data:** This data, available in select counties across the country, was obtained by EDR in 2003 & 2011 from the Federal Emergency Management Agency (FEMA). Data depicts 100-year and 500-year flood zones as defined by FEMA.

## GOVERNMENT RECORDS SEARCHED / DATA CURRENCY TRACKING

NWI: National Wetlands Inventory. This data, available in select counties across the country, was obtained by EDR in 2002, 2005 and 2010 from the U.S. Fish and Wildlife Service.

Current USGS 7.5 Minute Topographic Map  
Source: U.S. Geological Survey

### STREET AND ADDRESS INFORMATION

© 2010 Tele Atlas North America, Inc. All rights reserved. This material is proprietary and the subject of copyright protection and other intellectual property rights owned by or licensed to Tele Atlas North America, Inc. The use of this material is subject to the terms of a license agreement. You will be held liable for any unauthorized copying or disclosure of this material.

## GEOCHECK® - PHYSICAL SETTING SOURCE ADDENDUM

### TARGET PROPERTY ADDRESS

PROPOSED SUBTERRANEAN PARKING STRUCTURE  
647 NORTH SAN VICENTE BOULEVARD  
WEST HOLLYWOOD, CA 90069

### TARGET PROPERTY COORDINATES

Latitude (North):	34.083 - 34° 4' 58.80"
Longitude (West):	118.385 - 118° 23' 6.00"
Universal Transverse Mercator:	Zone 11
UTM X (Meters):	372215.2
UTM Y (Meters):	3772029.8
Elevation:	212 ft. above sea level

### USGS TOPOGRAPHIC MAP

Target Property Map:	5630733 BEVERLY HILLS, CA
Version Date:	2012

East Map:	5630741 HOLLYWOOD, CA
Version Date:	2012

EDR's GeoCheck Physical Setting Source Addendum is provided to assist the environmental professional in forming an opinion about the impact of potential contaminant migration.

Assessment of the impact of contaminant migration generally has two principal investigative components:

1. Groundwater flow direction, and
2. Groundwater flow velocity.

Groundwater flow direction may be impacted by surface topography, hydrology, hydrogeology, characteristics of the soil, and nearby wells. Groundwater flow velocity is generally impacted by the nature of the geologic strata.



## GEOCHECK® - PHYSICAL SETTING SOURCE SUMMARY

### HYDROLOGIC INFORMATION

Surface water can act as a hydrologic barrier to groundwater flow. Such hydrologic information can be used to assist the environmental professional in forming an opinion about the impact of nearby contaminated properties or, should contamination exist on the target property, what downgradient sites might be impacted.

Refer to the Physical Setting Source Map following this summary for hydrologic information (major waterways and bodies of water).

### FEMA FLOOD ZONE

<u>Target Property County</u> LOS ANGELES, CA	<u>FEMA Flood Electronic Data</u> YES - refer to the Overview Map and Detail Map
Flood Plain Panel at Target Property:	06037C - FEMA DFIRM Flood data
Additional Panels in search area:	Not Reported

### NATIONAL WETLAND INVENTORY

<u>NWI Quad at Target Property</u> BEVERLY HILLS	<u>NWI Electronic Data Coverage</u> YES - refer to the Overview Map and Detail Map
-----------------------------------------------------	---------------------------------------------------------------------------------------

### HYDROGEOLOGIC INFORMATION

Hydrogeologic information obtained by installation of wells on a specific site can often be an indicator of groundwater flow direction in the immediate area. Such hydrogeologic information can be used to assist the environmental professional in forming an opinion about the impact of nearby contaminated properties or, should contamination exist on the target property, what downgradient sites might be impacted.

#### *Site-Specific Hydrogeological Data\*:*

Search Radius:	1.25 miles
Status:	Not found

### AQUIFLOW\*

Search Radius, 1.000 Mile.

EDR has developed the AQUIFLOW Information System to provide data on the general direction of groundwater flow at specific points. EDR has reviewed reports submitted by environmental professionals to regulatory authorities at select sites and has extracted the date of the report, groundwater flow direction as determined hydrogeologically, and the depth to water table.

<u>MAP ID</u>	<u>LOCATION FROM TP</u>	<u>GENERAL DIRECTION GROUNDWATER FLOW</u>
1	1/2 - 1 Mile SW	NE
A2	1/2 - 1 Mile SW	ESE
A3	1/2 - 1 Mile SW	ESE

For additional site information, refer to Physical Setting Source Map Findings.

## GEOCHECK® - PHYSICAL SETTING SOURCE SUMMARY

### GROUNDWATER FLOW VELOCITY INFORMATION

Groundwater flow velocity information for a particular site is best determined by a qualified environmental professional using site specific geologic and soil strata data. If such data are not reasonably ascertainable, it may be necessary to rely on other sources of information, including geologic age identification, rock stratigraphic unit and soil characteristics data collected on nearby properties and regional soil information. In general, contaminant plumes move more quickly through sandy-gravelly types of soils than silty-clayey types of soils.

### GEOLOGIC INFORMATION IN GENERAL AREA OF TARGET PROPERTY

Geologic information can be used by the environmental professional in forming an opinion about the relative speed at which contaminant migration may be occurring.

#### ROCK STRATIGRAPHIC UNIT

Era:	Cenozoic
System:	Quaternary
Series:	Quaternary
Code:	Q (decoded above as Era, System & Series)

#### GEOLOGIC AGE IDENTIFICATION

Category: Stratified Sequence

Geologic Age and Rock Stratigraphic Unit Source: P.G. Schruben, R.E. Arndt and W.J. Bawiec, Geology of the Conterminous U.S. at 1:2,500,000 Scale - a digital representation of the 1974 P.B. King and H.M. Beikman Map, USGS Digital Data Series DDS - 11 (1994).

### DOMINANT SOIL COMPOSITION IN GENERAL AREA OF TARGET PROPERTY

The U.S. Department of Agriculture's (USDA) Soil Conservation Service (SCS) leads the National Cooperative Soil Survey (NCSS) and is responsible for collecting, storing, maintaining and distributing soil survey information for privately owned lands in the United States. A soil map in a soil survey is a representation of soil patterns in a landscape. Soil maps for STATSGO are compiled by generalizing more detailed (SSURGO) soil survey maps. The following information is based on Soil Conservation Service STATSGO data.

Soil Component Name: URBAN LAND

Soil Surface Texture: variable

Hydrologic Group: Not reported

Soil Drainage Class: Not reported

Hydric Status: Soil does not meet the requirements for a hydric soil.

Corrosion Potential - Uncoated Steel: Not Reported

Depth to Bedrock Min: > 10 inches

Depth to Bedrock Max: > 10 inches

## GEOCHECK® - PHYSICAL SETTING SOURCE SUMMARY

Soil Layer Information							
Layer	Boundary		Soil Texture Class	Classification		Permeability Rate (in/hr)	Soil Reaction (pH)
	Upper	Lower		AASHTO Group	Unified Soil		
1	0 inches	6 inches	variable	Not reported	Not reported	Max: 0.00 Min: 0.00	Max: 0.00 Min: 0.00

### OTHER SOIL TYPES IN AREA

Based on Soil Conservation Service STATSGO data, the following additional subordinator soil types may appear within the general area of target property.

- Soil Surface Textures: loam  
clay  
silt loam  
loamy sand  
sandy loam  
fine sand  
clay loam  
gravelly - sandy loam  
coarse sand  
gravelly - sand  
sand
  
- Surficial Soil Types: loam  
clay  
silt loam  
loamy sand  
sandy loam  
fine sand  
clay loam  
gravelly - sandy loam  
coarse sand  
gravelly - sand  
sand
  
- Shallow Soil Types: fine sandy loam  
gravelly - loam  
sand  
silty clay
  
- Deeper Soil Types: stratified  
clay loam  
silty clay loam  
gravelly - sandy loam  
coarse sand  
sand  
weathered bedrock  
very fine sandy loam

# GEOCHECK® - PHYSICAL SETTING SOURCE SUMMARY

## LOCAL / REGIONAL WATER AGENCY RECORDS

EDR Local/Regional Water Agency records provide water well information to assist the environmental professional in assessing sources that may impact ground water flow direction, and in forming an opinion about the impact of contaminant migration on nearby drinking water wells.

## WELL SEARCH DISTANCE INFORMATION

<u>DATABASE</u>	<u>SEARCH DISTANCE (miles)</u>
Federal USGS	1.000
Federal FRDS PWS	Nearest PWS within 1 mile
State Database	1.000

## FEDERAL USGS WELL INFORMATION

<u>MAP ID</u>	<u>WELL ID</u>	<u>LOCATION FROM TP</u>
4	USGS40000140814	1/2 - 1 Mile ENE

## FEDERAL FRDS PUBLIC WATER SUPPLY SYSTEM INFORMATION

<u>MAP ID</u>	<u>WELL ID</u>	<u>LOCATION FROM TP</u>
No PWS System Found		

Note: PWS System location is not always the same as well location.

## STATE DATABASE WELL INFORMATION

<u>MAP ID</u>	<u>WELL ID</u>	<u>LOCATION FROM TP</u>
No Wells Found		

## OTHER STATE DATABASE INFORMATION

## STATE OIL/GAS WELL INFORMATION

<u>MAP ID</u>	<u>WELL ID</u>	<u>LOCATION FROM TP</u>
A1	CAOG11000214226	1/8 - 1/4 Mile ENE
A2	CAOG11000214641	1/8 - 1/4 Mile ENC
A3	CAOG11000214643	1/8 - 1/4 Mile ENE
A4	CAOG11000211726	1/8 - 1/4 Mile ENE
A5	CAOG11000211881	1/8 - 1/4 Mile ENE
A6	CAOG11000211880	1/8 - 1/4 Mile ENE
A7	CAOG11000211882	1/8 - 1/4 Mile ENE
8	CAOG11000216604	1/4 - 1/2 Mile South
B9	CAOG11000215333	1/4 - 1/2 Mile SE
B10	CAOG11000216603	1/4 - 1/2 Mile SSE
B11	CAOG11000210297	1/4 - 1/2 Mile SE
B12	CAOG11000216602	1/4 - 1/2 Mile SE
13	CAOG11000210584	1/2 - 1 Mile SSW
C14	CAOG11000210299	1/2 - 1 Mile SE

# GEOCHECK® - PHYSICAL SETTING SOURCE SUMMARY

## STATE OIL/GAS WELL INFORMATION

MAP ID	WELL ID	LOCATION FROM TP
15	CAOG11000210746	1/2 - 1 Mile South
C16	CAOG11000210247	1/2 - 1 Mile SE
D17	CAOG11000210298	1/2 - 1 Mile SE
18	CAOG11000210250	1/2 - 1 Mile SSE
D19	CAOG11000210310	1/2 - 1 Mile SE
C20	CAOG11000210300	1/2 - 1 Mile SE
21	CAOG11000210249	1/2 - 1 Mile SSE
D22	CAOG11000210296	1/2 - 1 Mile SE
C26	CAOG11000214708	1/2 - 1 Mile SE
C27	CAOG11000214713	1/2 - 1 Mile SE
C23	CAOG11000214709	1/2 - 1 Mile SE
C25	CAOG11000214707	1/2 - 1 Mile SE
C24	CAOG11000214710	1/2 - 1 Mile SE
C28	CAOG11000214714	1/2 - 1 Mile SE
C30	CAOG11000214712	1/2 - 1 Mile SE
C29	CAOG11000214711	1/2 - 1 Mile SE
C33	CAOG11000214355	1/2 - 1 Mile SE
C32	CAOG11000214354	1/2 - 1 Mile SE
C31	CAOG11000214353	1/2 - 1 Mile SE
C36	CAOG11000214561	1/2 - 1 Mile SE
C35	CAOG11000214560	1/2 - 1 Mile SE
C34	CAOG11000214559	1/2 - 1 Mile SE
C38	CAOG11000214349	1/2 - 1 Mile SE
C37	CAOG11000214348	1/2 - 1 Mile SE
C39	CAOG11000214306	1/2 - 1 Mile SE
C40	CAOG11000215138	1/2 - 1 Mile SE
C41	CAOG11000215139	1/2 - 1 Mile SE
C43	CAOG11000214174	1/2 - 1 Mile SE
C44	CAOG11000214175	1/2 - 1 Mile SE
C42	CAOG11000214173	1/2 - 1 Mile SE
C45	CAOG11000214352	1/2 - 1 Mile SE
E46	CAOG11000214554	1/2 - 1 Mile SE
E47	CAOG11000214555	1/2 - 1 Mile SE
C49	CAOG11000214311	1/2 - 1 Mile SE
C48	CAOG11000214310	1/2 - 1 Mile SE
C50	CAOG11000214795	1/2 - 1 Mile SE
C52	CAOG11000214501	1/2 - 1 Mile SE
C51	CAOG11000214500	1/2 - 1 Mile SE
E53	CAOG11000214342	1/2 - 1 Mile SE
E54	CAOG11000214704	1/2 - 1 Mile SE
E55	CAOG11000214199	1/2 - 1 Mile SE
E56	CAOG11000214200	1/2 - 1 Mile SE
E57	CAOG11000214642	1/2 - 1 Mile SE
E58	CAOG11000205319	1/2 - 1 Mile SE
E59	CAOG11000214796	1/2 - 1 Mile SE
E60	CAOG11000214532	1/2 - 1 Mile SE
E61	CAOG11000214533	1/2 - 1 Mile SE
E62	CAOG11000214334	1/2 - 1 Mile SE
E64	CAOG11000214798	1/2 - 1 Mile SE
E63	CAOG11000214797	1/2 - 1 Mile SE
E65	CAOG11000215433	1/2 - 1 Mile SE
E67	CAOG11000214663	1/2 - 1 Mile SE
E66	CAOG11000214662	1/2 - 1 Mile SE
E69	CAOG11000214517	1/2 - 1 Mile SE
E68	CAOG11000214516	1/2 - 1 Mile SE
70	CAOG11000210309	1/2 - 1 Mile SE

# GEOCHECK<sup>®</sup> - PHYSICAL SETTING SOURCE SUMMARY

## STATE OIL/GAS WELL INFORMATION

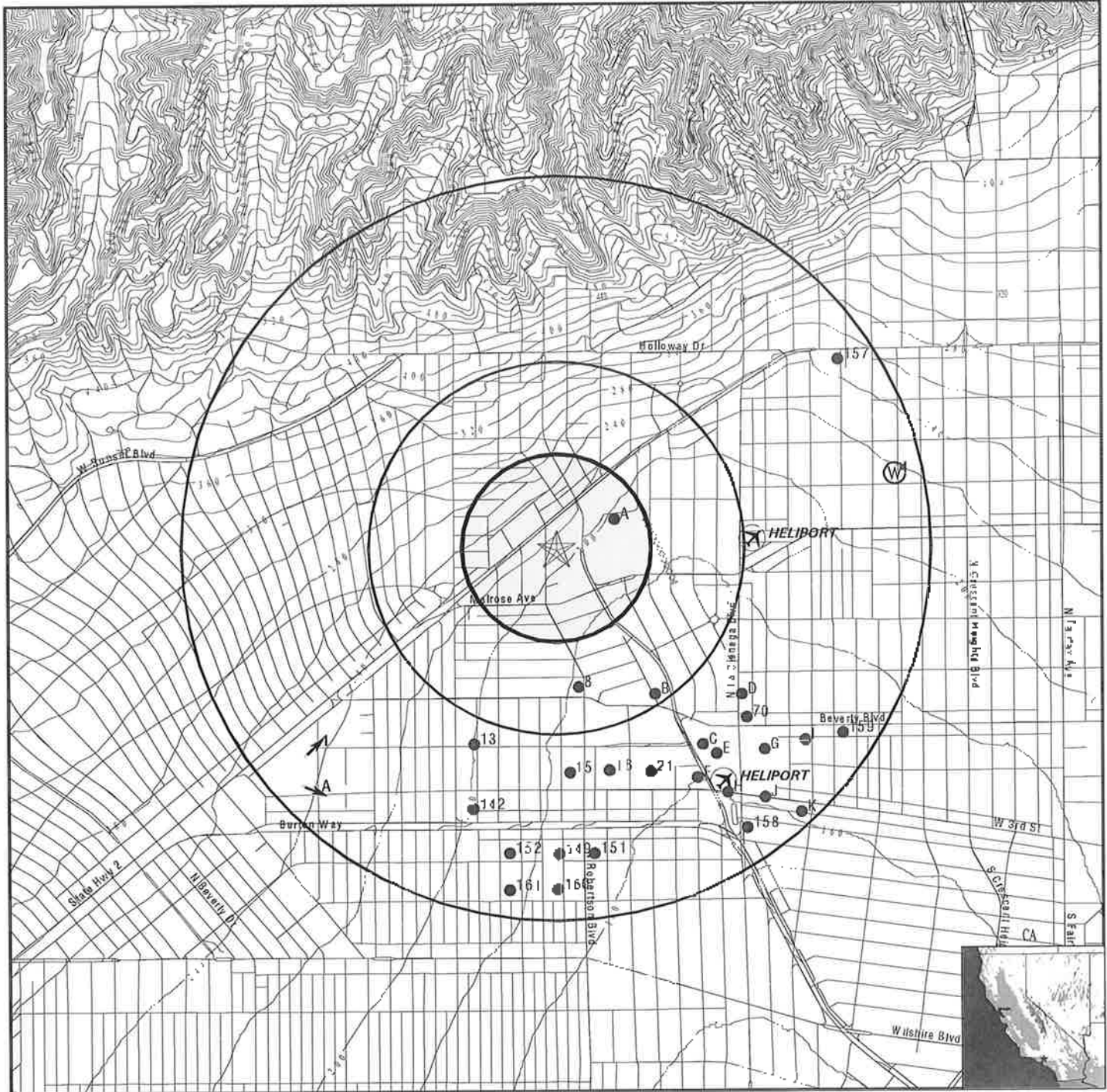
MAP ID	WELL ID	LOCATION FROM TP
E71	CAOG11000214415	1/2 - 1 Mile SE
E72	CAOG11000214496	1/2 - 1 Mile SE
E73	CAOG11000214511	1/2 - 1 Mile SE
E74	CAOG11000215426	1/2 - 1 Mile SE
E75	CAOG11000215427	1/2 - 1 Mile SE
E76	CAOG11000214322	1/2 - 1 Mile SE
E77	CAOG11000214323	1/2 - 1 Mile SE
E78	CAOG11000214659	1/2 - 1 Mile SE
E79	CAOG11000214702	1/2 - 1 Mile SE
E81	CAOG11000214604	1/2 - 1 Mile SE
E80	CAOG11000214603	1/2 - 1 Mile SE
E82	CAOG11000210302	1/2 - 1 Mile SE
F83	CAOG11000210248	1/2 - 1 Mile SSE
E84	CAOG11000210292	1/2 - 1 Mile SE
E85	CAOG11000214414	1/2 - 1 Mile SE
E86	CAOG11000214584	1/2 - 1 Mile SE
E88	CAOG11000214815	1/2 - 1 Mile SE
E87	CAOG11000214814	1/2 - 1 Mile SE
E90	CAOG11000214588	1/2 - 1 Mile SE
E89	CAOG11000214587	1/2 - 1 Mile SE
E91	CAOG11000214327	1/2 - 1 Mile SE
E92	CAOG11000214672	1/2 - 1 Mile SE
E93	CAOG11000210301	1/2 - 1 Mile SE
E94	CAOG11000214416	1/2 - 1 Mile SE
E95	CAOG11000214417	1/2 - 1 Mile SE
E96	CAOG11000210295	1/2 - 1 Mile SE
E97	CAOG11000214569	1/2 - 1 Mile SE
E99	CAOG11000214506	1/2 - 1 Mile SF
E98	CAOG11000214505	1/2 - 1 Mile SE
E100	CAOG11000214563	1/2 - 1 Mile SE
E101	CAOG11000214235	1/2 - 1 Mile SE
E102	CAOG11000210293	1/2 - 1 Mile SF
E103	CAOG11000214464	1/2 - 1 Mile SE
E104	CAOG11000214556	1/2 - 1 Mile SE
E105	CAOG11000214565	1/2 - 1 Mile SE
E106	CAOG11000214261	1/2 - 1 Mile SE
E108	CAOG11000214634	1/2 - 1 Mile SE
E107	CAOG11000214633	1/2 - 1 Mile SE
E109	CAOG11000214476	1/2 - 1 Mile SE
E110	CAOG11000214543	1/2 - 1 Mile SE
E111	CAOG11000214522	1/2 - 1 Mile SE
E112	CAOG11000214523	1/2 - 1 Mile SE
E113	CAOG11000205318	1/2 - 1 Mile SE
E114	CAOG11000214216	1/2 - 1 Mile SE
E115	CAOG11000214217	1/2 - 1 Mile SE
E123	CAOG11000214624	1/2 - 1 Mile SE
E119	CAOG11000214617	1/2 - 1 Mile SF
E122	CAOG11000214626	1/2 - 1 Mile SE
E120	CAOG11000214618	1/2 - 1 Mile SE
E121	CAOG11000214625	1/2 - 1 Mile SE
E125	CAOG11000214623	1/2 - 1 Mile SE
E118	CAOG11000214619	1/2 - 1 Mile SE
E116	CAOG11000214620	1/2 - 1 Mile SE
E117	CAOG11000214621	1/2 - 1 Mile SE
E124	CAOG11000214622	1/2 - 1 Mile SE
E126	CAOG11000214465	1/2 - 1 Mile SE

# GEOCHECK® - PHYSICAL SETTING SOURCE SUMMARY

## STATE OIL/GAS WELL INFORMATION

MAP ID	WELL ID	LOCATION FROM TP
E127	CAOG11000214013	1/2 - 1 Mile SE
E128	CAOG11000214550	1/2 - 1 Mile SE
E129	CAOG11000214482	1/2 - 1 Mile SE
E131	CAOG11000214520	1/2 - 1 Mile SE
E130	CAOG11000214519	1/2 - 1 Mile SE
E132	CAOG11000214021	1/2 - 1 Mile SE
E133	CAOG11000214536	1/2 - 1 Mile SE
E134	CAOG11000214537	1/2 - 1 Mile SE
E136	CAOG11000214213	1/2 - 1 Mile SE
E135	CAOG11000214212	1/2 - 1 Mile SE
E138	CAOG11000214488	1/2 - 1 Mile SE
E137	CAOG11000214487	1/2 - 1 Mile SE
F139	CAOG11000210246	1/2 - 1 Mile SSE
E140	CAOG11000210291	1/2 - 1 Mile SE
E141	CAOG11000210294	1/2 - 1 Mile SE
I42	CAOG11000210582	1/2 - 1 Mile SSW
G143	CAOG11000210306	1/2 - 1 Mile SE
F144	CAOG11000210245	1/2 - 1 Mile SSE
H145	CAOG11000210290	1/2 - 1 Mile SE
H146	CAOG11000210289	1/2 - 1 Mile SE
G147	CAOG11000210311	1/2 - 1 Mile SE
I148	CAOG11000210303	1/2 - 1 Mile SE
I49	CAOG11000210578	1/2 - 1 Mile South
H150	CAOG11000210743	1/2 - 1 Mile SE
I51	CAOG11000210577	1/2 - 1 Mile South
I52	CAOG11000210580	1/2 - 1 Mile South
J153	CAOG11000215204	1/2 - 1 Mile SE
I154	CAOG11000210312	1/2 - 1 Mile SE
J155	CAOG11000210740	1/2 - 1 Mile SE
J156	CAOG11000210304	1/2 - 1 Mile SE
I57	CAOG11000205251	1/2 - 1 Mile NE
I58	CAOG11000210742	1/2 - 1 Mile SE
I59	CAOG11000210313	1/2 - 1 Mile ESE
I60	CAOG11000210587	1/2 - 1 Mile South
I61	CAOG11000210588	1/2 - 1 Mile South
K162	CAOG11000210739	1/2 - 1 Mile SE
K163	CAOG11000210305	1/2 - 1 Mile SE
K164	CAOG11000210738	1/2 - 1 Mile SE
K165	CAOG11000210735	1/2 - 1 Mile SE

# PHYSICAL SETTING SOURCE MAP - 4428157.2s



- County Boundary
- Major Roads
- Contour Lines
- Earthquake Fault Lines
- Airports
- Earthquake epicenter, Richter 5 or greater
- Water Wells
- Public Water Supply Wells
- Cluster of Multiple Icons
- Groundwater Flow Direction
- Indeterminate Groundwater Flow at Location
- Groundwater Flow Varies at Location
- Closest Hydrogeological Data
- Oil, gas or related wells

**SITE NAME:** Proposed Subterranean Parking Structure  
**ADDRESS:** 647 North San Vicente Boulevard  
 West Hollywood CA 90069  
**LAT/LONG:** 34.083 / 118.385

**CLIENT:** Partner Engineering and Science, Inc.  
**CONTACT:** Colleen Tubridy  
**INQUIRY #:** 4428157.2s  
**DATE:** October 02, 2015 7:01 pm

## GEOCHECK® - PHYSICAL SETTING SOURCE MAP FINDINGS

Map ID  
Direction  
Distance  
Elevation

Database      EDR ID Number

<b>1</b> <b>SW</b> <b>1/2 - 1 Mile</b> <b>Higher</b>	Site ID: Groundwater Flow: Shallow Water Depth: Deep Water Depth: Average Water Depth: Date:	I-09232 NE 27.00 28.96 Not Reported 05/13/1985	<b>AQUIFLOW</b>	<b>38061</b>
---------------------------------------------------------------	-------------------------------------------------------------------------------------------------------------	---------------------------------------------------------------	-----------------	--------------

<b>A2</b> <b>SW</b> <b>1/2 - 1 Mile</b> <b>Higher</b>	Site ID: Groundwater Flow: Shallow Water Depth: Deep Water Depth: Average Water Depth: Date:	I-1202 ESE 32.40 36.85 Not Reported 07/23/1998	<b>AQUIFLOW</b>	<b>38131</b>
----------------------------------------------------------------	-------------------------------------------------------------------------------------------------------------	---------------------------------------------------------------	-----------------	--------------

<b>A3</b> <b>SW</b> <b>1/2 - 1 Mile</b> <b>Higher</b>	Site ID: Groundwater Flow: Shallow Water Depth: Deep Water Depth: Average Water Depth: Date:	I-1202 ESE 32.40 36.85 Not Reported 07/23/1998	<b>AQUIFLOW</b>	<b>38133</b>
----------------------------------------------------------------	-------------------------------------------------------------------------------------------------------------	---------------------------------------------------------------	-----------------	--------------

<b>4</b> <b>ENE</b> <b>1/2 - 1 Mile</b> <b>Higher</b>			<b>FED USGS</b>	<b>USGS40000140814</b>
----------------------------------------------------------------	--	--	-----------------	------------------------

Org. Identifier:	USGS-CA		
Formal name:	USGS California Water Science Center		
Monloc Identifier:	USGS-340509118220601		
Monloc name:	001S014W17E003S		
Monloc type:	Well		
Monloc desc:	Not Reported		
Huc code:	18070104	Drainagearea value:	Not Reported
Drainagearea Units:	Not Reported	Contrib drainagearea:	Not Reported
Contrib drainagearea units:	Not Reported	Latitude:	34.0858426
Longitude:	-118.3692445	Sourcemap scale:	24000
Horiz Acc measure:	1	Horiz Acc measure units:	seconds
Horiz Collection method:	Interpolated from map		
Horiz coord refsys:	NAD83	Vert measure val:	Not Reported
Vert measure units:	Not Reported	Vertacc measure val:	Not Reported
Vert accmeasure units:	Not Reported		
Vertcollection method:	Not Reported		
Vert coord refsys:	Not Reported	Countrycode:	US
Aquifername:	California Coastal Basin aquifers		
Formation type:	Not Reported		
Aquifer type:	Not Reported		
Construction date:	Not Reported	Welldepth:	578
Welldepth units:	ft	Wellholedepth:	651
Wellholedepth units:	ft		

Ground-water levels, Number of Measurements: 0

## GEOCHECK® - PHYSICAL SETTING SOURCE MAP FINDINGS

Map ID:  
Direction:  
Distance:

Database: \_\_\_\_\_ EDR ID Number: \_\_\_\_\_

**A1**

**ENE**

**1/8 - 1/4 Mile**

**OIL\_GAS**

**CAOG11000214226**

District nun:	1	Api number:	03721237
Blm well:	N	Redrill can:	Not Reported
Dryhole:	Y	Well status:	P
Operator name:	Chevron U.S.A. Inc.		
County name:	Los Angeles	Fieldname:	Any Field
Area name:	Any Area	Section:	18
Township:	01S	Range:	14W
Base meridian:	SB	Elevation:	Not Reported
Locationde:	Not Reported		
Gissourcec:	hud		
Comments:	Not Reported		
Leasename:	Arden	Wellnumber:	8
Epawell:	N	Hydraulica:	N
Confidenti:	N	Spupdate:	Not Reported
Welldeptha:	0		
Redrillfoo:	0		
Abandonedd:	Not Reported	Completion:	Not Reported
Directiona:	Directionally drilled	Gissymbol:	PDH
Site id:	CAOG11000214226		

**A2**

**ENE**

**1/8 - 1/4 Mile**

**OIL\_GAS**

**CAOG11000214641**

District nun:	1	Api number:	03721199
Blm well:	N	Redrill can:	Not Reported
Dryhole:	Y	Well status:	P
Operator name:	Chevron U.S.A. Inc.		
County name:	Los Angeles	Fieldname:	Any Field
Area name:	Any Area	Section:	18
Township:	01S	Range:	14W
Base meridian:	SB	Elevation:	Not Reported
Locationde:	Not Reported		
Gissourcec:	hud		
Comments:	Not Reported		
Leasename:	Arden P.E.	Wellnumber:	4
Epawell:	N	Hydraulica:	N
Confidenti:	N	Spupdate:	Not Reported
Welldeptha:	0		
Redrillfoo:	0		
Abandonedd:	Not Reported	Completion:	Not Reported
Directiona:	Directionally drilled	Gissymbol:	PDH
Site id:	CAOG11000214641		

**A3**

**ENE**

**1/8 - 1/4 Mile**

**OIL\_GAS**

**CAOG11000214643**

## GEOCHECK® - PHYSICAL SETTING SOURCE MAP FINDINGS

District nun:	1	Api number:	03721202
Blm well:	N	Redrill can:	Not Reported
Dryhole:	N	Well status:	P
Operator name:	Chevron U.S.A. Inc.	Fieldname:	Sherman (ABD)
County name:	Los Angeles	Section:	18
Area name:	Any Area	Range:	14W
Township:	01S	Elevation:	Not Reported
Base meridian:	SB		
Locationde:	Not Reported		
Gissourcec:	hud		
Comments:	Not Reported	Wellnumber:	3
Leasename:	Arden P.E.	Hydraulica:	N
Epawell:	N	Spuddate:	Not Reported
Confidenti:	N		
Welldeptha:	0	Completion:	Not Reported
Redrillfoo:	0	Gissymbol:	POG
Abandonedd:	Not Reported		
Directiona:	Directionally drilled		
Site id:	CAOG11000214643		

**A4**  
**ENE**  
**1/8 - 1/4 Mile**

**OIL\_GAS      CAOG11000211726**

District nun:	1	Api number:	03716556
Blm well:	N	Redrill can:	Not Reported
Dryhole:	N	Well status:	P
Operator name:	Chevron U.S.A. Inc.	Fieldname:	Sherman (ABD)
County name:	Los Angeles	Section:	18
Area name:	Any Area	Range:	14W
Township:	01S	Elevation:	Not Reported
Base meridian:	SB		
Locationde:	Not Reported		
Gissourcec:	hud		
Comments:	Not Reported	Wellnumber:	1B
Leasename:	Laurel	Hydraulica:	N
Epawell:	N	Spuddate:	Not Reported
Confidenti:	N		
Welldeptha:	0	Completion:	Not Reported
Redrillfoo:	0	Gissymbol:	PDH
Abandonedd:	Not Reported		
Directiona:	Directionally drilled		
Site id:	CAOG11000211726		

**A5**  
**ENE**  
**1/8 - 1/4 Mile**

**OIL\_GAS      CAOG11000211881**

District nun:	1	Api number:	03716760
Blm well:	N	Redrill can:	Not Reported
Dryhole:	N	Well status:	P
Operator name:	Chevron U.S.A. Inc.	Fieldname:	Sherman (ABD)
County name:	Los Angeles	Section:	18
Area name:	Any Area	Range:	14W
Township:	01S	Elevation:	Not Reported
Base meridian:	SB		
Locationde:	Not Reported		
Gissourcec:	hud		

## GEOCHECK® - PHYSICAL SETTING SOURCE MAP FINDINGS

Comments:	Not Reported	Wellnumber:	2
Leasename:	Arden P. E.	Hydraulica:	N
Epawell:	N	Spuddate:	Not Reported
Confidenti:	N		
Welldeptha:	0		
Redrillfoo:	0		
Abandonedd:	Not Reported	Completion:	Not Reported
Directiona:	Directionally drilled	Gissymbol:	POG
Site id:	CAOG11000211881		

**A6**  
**ENE**  
**1/8 - 1/4 Mile**

**OIL\_GAS      CAOG11000211880**

District nun:	1	Api number:	03716759
Blm well:	N	Redrill can:	Not Reported
Dryhole:	N	Well status:	P
Operator name:	Chevron U.S.A. Inc.		
County name:	Los Angeles	Fieldname:	Sherman (ABD)
Area name:	Any Area	Section:	18
Township:	01S	Range:	14W
Base meridian:	SB	Elevation:	Not Reported
Locationde:	Not Reported		
Gissourcec:	hud		
Comments:	Not Reported		
Leasename:	Arden P. E.	Wellnumber:	1
Epawell:	N	Hydraulica:	N
Confidenti:	N	Spuddate:	Not Reported
Welldeptha:	0		
Redrillfoo:	0		
Abandonedd:	Not Reported	Completion:	Not Reported
Directiona:	Directionally drilled	Gissymbol:	POG
Site id:	CAOG11000211880		

**A7**  
**ENE**  
**1/8 - 1/4 Mile**

**OIL\_GAS      CAOG11000211882**

District nun:	1	Api number:	03716761
Blm well:	N	Redrill can:	Not Reported
Dryhole:	N	Well status:	P
Operator name:	Chevron U.S.A. Inc.		
County name:	Los Angeles	Fieldname:	Sherman (ABD)
Area name:	Any Area	Section:	18
Township:	01S	Range:	14W
Base meridian:	SB	Elevation:	Not Reported
Locationde:	Not Reported		
Gissourcec:	hud		
Comments:	Not Reported		
Leasename:	P. E. Corehole	Wellnumber:	1
Epawell:	N	Hydraulica:	N
Confidenti:	N	Spuddate:	Not Reported
Welldeptha:	0		
Redrillfoo:	0		
Abandonedd:	Not Reported	Completion:	Not Reported
Directiona:	Directionally drilled	Gissymbol:	PDH
Site id:	CAOG11000211882		

## GEOCHECK® - PHYSICAL SETTING SOURCE MAP FINDINGS

Map ID  
Direction  
Distance

Database      EDR ID Number

**8**  
**South**  
**1/4 - 1/2 Mile**

**OIL\_GAS      CAOG11000216604**

District nun:	1	Api number:	03726467
Blm well:	N	Redrill can:	Not Reported
Dryhole:	N	Well status:	I
Operator name:	Grador Oil Co.	Fieldname:	Any Field
County name:	Los Angeles	Section:	18
Area name:	Any Area	Range:	14W
Township:	01S	Elevation:	Not Reported
Base meridian:	SB		
Locationde:	Not Reported		
Gissourcec:	unk		
Comments:	Not Reported	Wellnumber:	1
Leasename:	Not Reported	Hydraulica:	N
Epawell:	N	Spuddate:	Not Reported
Confidenti:	N		
Welldeptha:	0		
Redrillfoo:	0		
Abandonedd:	Not Reported	Completion:	Not Reported
Directiona:	Unknown	Gissymbol:	AOG
Site id:	CAOG11000216604		

**B9**  
**SE**  
**1/4 - 1/2 Mile**

**OIL\_GAS      CAOG11000215333**

District nun:	1	Api number:	03725120
Blm well:	N	Redrill can:	Not Reported
Dryhole:	N	Well status:	P
Operator name:	McDor Co.	Fieldname:	Salt Lake
County name:	Los Angeles	Section:	18
Area name:	Any Area	Range:	14W
Township:	01S	Elevation:	Not Reported
Base meridian:	SB		
Locationde:	Not Reported		
Gissourcec:	hud		
Comments:	Not Reported	Wellnumber:	3
Leasename:	Not Reported	Hydraulica:	N
Epawell:	N	Spuddate:	Not Reported
Confidenti:	N		
Welldeptha:	0		
Redrillfoo:	0		
Abandonedd:	Not Reported	Completion:	Not Reported
Directiona:	Unknown	Gissymbol:	POG
Site id:	CAOG11000215333		

**B10**  
**SSE**  
**1/4 - 1/2 Mile**

**OIL\_GAS      CAOG11000216603**

## GEOCHECK® - PHYSICAL SETTING SOURCE MAP FINDINGS

District nun:	1	Api number:	03726466
Blm well:	N	Redrill can:	Not Reported
Dryhole:	N	Well status:	I
Operator name:	McDor Co.		
County name:	Los Angeles	Fieldname:	Salt Lake
Area name:	Any Area	Section:	18
Township:	01S	Range:	14W
Base meridian:	SB	Elevation:	Not Reported
Locationde:	Not Reported		
Gissourcec:	unk		
Comments:	Not Reported		
Leasename:	Not Reported	Wellnumber:	2
Epawell:	N	Hydraulica:	N
Confidenti:	N	Spupdate:	Not Reported
Welldeptha:	0		
Redrillfoo:	0		
Abandonedd:	Not Reported	Completion:	Not Reported
Directiona:	Unknown	Gissymbol:	AOG
Site id:	CAOG11000216603		

**B11  
SE**

1/4 - 1/2 Mile

OIL\_GAS

CAOG11000210297

District nun:	1	Api number:	03714611
Blm well:	N	Redrill can:	Not Reported
Dryhole:	N	Well status:	P
Operator name:	Beverly Oil Co.		
County name:	Los Angeles	Fieldname:	Salt Lake
Area name:	Any Area	Section:	18
Township:	01S	Range:	14W
Base meridian:	SB	Elevation:	Not Reported
Locationde:	Not Reported		
Gissourcec:	unk		
Comments:	Not Reported		
Leasename:	Not Reported	Wellnumber:	9
Epawell:	N	Hydraulica:	N
Confidenti:	N	Spupdate:	Not Reported
Welldeptha:	0		
Redrillfoo:	0		
Abandonedd:	Not Reported	Completion:	Not Reported
Directiona:	Unknown	Gissymbol:	POG
Site id:	CAOG11000210297		

**B12  
SE**

1/4 - 1/2 Mile

OIL\_GAS

CAOG11000216602

District nun:	1	Api number:	03726465
Blm well:	N	Redrill can:	Not Reported
Dryhole:	N	Well status:	I
Operator name:	McDor Co.		
County name:	Los Angeles	Fieldname:	Salt Lake
Area name:	Any Area	Section:	18
Township:	01S	Range:	14W
Base meridian:	SB	Elevation:	Not Reported
Locationde:	Not Reported		
Gissourcec:	unk		

## GEOCHECK® - PHYSICAL SETTING SOURCE MAP FINDINGS

Comments:	Not Reported	Wellnumber:	1
Leasename:	Not Reported	Hydraulica:	N
Epawell:	N	Spuddate:	Not Reported
Confidenti:	N		
Welldeptha:	0		
Redrillfoo:	0		
Abandonedd:	Not Reported	Completion:	Not Reported
Directiona:	Unknown	Gissymbol:	AOG
Site id:	CAOG11000216602		

**13  
SSW**

**1/2 - 1 Mile**

**OIL\_GAS**

**CAOG11000210584**

District nun:	1	Api number:	03714968
Blm well:	N	Redrill can:	Not Reported
Dryhole:	N	Well status:	B
Operator name:	Chevron U.S.A. Inc.		
County name:	Los Angeles	Fieldname:	San Vicente
Area name:	Any Area	Section:	19
Township:	01S	Range:	14W
Base meridian:	SB	Elevation:	Not Reported
Locationde:	Not Reported		
Gissourcec:	hud		
Comments:	Not Reported		
Leasename:	Rodeo	Wellnumber:	7
Epawell:	N	Hydraulica:	N
Confidenti:	N	Spuddate:	Not Reported
Welldeptha:	0		
Redrillfoo:	0		
Abandonedd:	Not Reported	Completion:	Not Reported
Directiona:	Unknown	Gissymbol:	PDH
Site id:	CAOG11000210584		

**C14**

**SE**

**1/2 - 1 Mile**

**OIL\_GAS**

**CAOG11000210299**

District nun:	1	Api number:	03714613
Blm well:	N	Redrill can:	Not Reported
Dryhole:	N	Well status:	P
Operator name:	Chevron U.S.A. Inc.		
County name:	Los Angeles	Fieldname:	Salt Lake
Area name:	Any Area	Section:	19
Township:	01S	Range:	14W
Base meridian:	SB	Elevation:	Not Reported
Locationde:	Not Reported		
Gissourcec:	hud		
Comments:	Not Reported		
Leasename:	Beverly	Wellnumber:	11
Epawell:	N	Hydraulica:	N
Confidenti:	N	Spuddate:	Not Reported
Welldeptha:	0		
Redrillfoo:	0		
Abandonedd:	Not Reported	Completion:	Not Reported
Directiona:	Unknown	Gissymbol:	POG
Site id:	CAOG11000210299		

## GEOCHECK® - PHYSICAL SETTING SOURCE MAP FINDINGS

Map ID  
Direction  
Distance

Database EDR ID Number

**15**  
**South**  
**1/2 - 1 Mile**

**OIL\_GAS CAOG11000210746**

District nun:	1	Api number:	03715175
Blm well:	N	Redrill can:	Not Reported
Dryhole:	N	Well status:	P
Operator name:	Chevron U.S.A. Inc.		
County name:	Los Angeles	Fieldname:	San Vicente
Area name:	Any Area	Section:	19
Township:	01S	Range:	14W
Base meridian:	SB	Elevation:	Not Reported
Locationde:	Not Reported		
Gissourcec:	hud		
Comments:	Not Reported		
Leasename:	Picot	Wellnumber:	25
Epawell:	N	Hydraulica:	N
Confidenti:	N	Spupdate:	Not Reported
Welldeptha:	0		
Redrillfoo:	0		
Abandonedd:	Not Reported	Completion:	Not Reported
Directiona:	Unknown	Gissymbol:	POG
Site id:	CAOG11000210746		

**C16**  
**SE**  
**1/2 - 1 Mile**

**OIL\_GAS CAOG11000210247**

District nun:	1	Api number:	03714545
Blm well:	N	Redrill can:	Not Reported
Dryhole:	N	Well status:	P
Operator name:	Chevron U.S.A. Inc.		
County name:	Los Angeles	Fieldname:	Any Field
Area name:	Any Area	Section:	19
Township:	01S	Range:	14W
Base meridian:	SB	Elevation:	Not Reported
Locationde:	Not Reported		
Gissourcec:	hud		
Comments:	Not Reported		
Leasename:	Picot	Wellnumber:	3
Epawell:	N	Hydraulica:	N
Confidenti:	N	Spupdate:	Not Reported
Welldeptha:	0		
Redrillfoo:	0		
Abandonedd:	Not Reported	Completion:	Not Reported
Directiona:	Unknown	Gissymbol:	POG
Site id:	CAOG11000210247		

**D17**  
**SE**  
**1/2 - 1 Mile**

**OIL\_GAS CAOG11000210298**

## GEOCHECK® - PHYSICAL SETTING SOURCE MAP FINDINGS

District nun:	1	Api number:	03714612
Blm well:	N	Redrill can:	Not Reported
Dryhole:	N	Well status:	P
Operator name:	Beverly Oil Co.	Fieldname:	Salt Lake
County name:	Los Angeles	Section:	17
Area name:	Any Area	Range:	14W
Township:	01S	Elevation:	Not Reported
Base meridian:	SB		
Locationde:	Not Reported		
Gissourcec:	hud		
Comments:	Not Reported	Wellnumber:	10
Leasename:	Not Reported	Hydraulica:	N
Epawell:	N	Spuddate:	Not Reported
Confidenti:	N		
Welldeptha:	0		
Redrillfoo:	0	Completion:	Not Reported
Abandonedd:	Not Reported	Gissymbol:	POG
Directiona:	Unknown		
Site id:	CAOG11000210298		

**18**  
**SSE**  
**1/2 - 1 Mile**

**OIL\_GAS      CAOG11000210250**

District nun:	1	Api number:	03714548
Blm well:	N	Redrill can:	Not Reported
Dryhole:	N	Well status:	P
Operator name:	Chevron U.S.A. Inc.	Fieldname:	Any Field
County name:	Los Angeles	Section:	19
Area name:	Any Area	Range:	14W
Township:	01S	Elevation:	Not Reported
Base meridian:	SB		
Locationde:	Not Reported		
Gissourcec:	hud		
Comments:	Not Reported	Wellnumber:	20
Leasename:	Picot	Hydraulica:	N
Epawell:	N	Spuddate:	Not Reported
Confidenti:	N		
Welldeptha:	0		
Redrillfoo:	0	Completion:	Not Reported
Abandonedd:	Not Reported	Gissymbol:	POG
Directiona:	Unknown		
Site id:	CAOG11000210250		

**D19**  
**SE**  
**1/2 - 1 Mile**

**OIL\_GAS      CAOG11000210310**

District nun:	1	Api number:	03714624
Blm well:	N	Redrill can:	Not Reported
Dryhole:	N	Well status:	P
Operator name:	Garbutt Oil Co. (A. M. Stephens Co.)	Fieldname:	Salt Lake
County name:	Los Angeles	Section:	17
Area name:	Any Area	Range:	14W
Township:	01S	Elevation:	Not Reported
Base meridian:	SB		
Locationde:	Not Reported		
Gissourcec:	hud		

## GEOCHECK® - PHYSICAL SETTING SOURCE MAP FINDINGS

Comments:	Not Reported	Wellnumber:	8
Leasename:	Stephen	Hydraulica:	N
Epawell:	N	Spuddate:	Not Reported
Confidenti:	N		
Welldeptha:	0		
Redrillfoo:	0	Completion:	Not Reported
Abandonedd:	Not Reported	Gissymbol:	POG
Directiona:	Unknown		
Site id:	CAOG11000210310		

<b>C20</b>		<b>OIL_GAS</b>	<b>CAOG11000210300</b>
<b>SE</b>			
<b>1/2 - 1 Mile</b>			
District nun:	1	Api number:	03714614
Blm well:	N	Redrill can:	Not Reported
Dryhole:	N	Well status:	P
Operator name:	Chevron U.S.A. Inc.	Fieldname:	Salt Lake
County name:	Los Angeles	Section:	20
Area name:	Any Area	Range:	14W
Township:	01S	Elevation:	Not Reported
Base meridian:	SB		
Locationde:	Not Reported		
Gissourcec:	hud		
Comments:	Not Reported	Wellnumber:	12
Leasename:	Beverly	Hydraulica:	N
Epawell:	N	Spuddate:	Not Reported
Confidenti:	N		
Welldeptha:	0		
Redrillfoo:	0	Completion:	Not Reported
Abandonedd:	Not Reported	Gissymbol:	POG
Directiona:	Unknown		
Site id:	CAOG11000210300		

<b>21</b>		<b>OIL_GAS</b>	<b>CAOG11000210249</b>
<b>SSE</b>			
<b>1/2 - 1 Mile</b>			
District nun:	1	Api number:	03714547
Blm well:	N	Redrill can:	Not Reported
Dryhole:	N	Well status:	P
Operator name:	Chevron U.S.A. Inc.	Fieldname:	Salt Lake
County name:	Los Angeles	Section:	19
Area name:	Any Area	Range:	14W
Township:	01S	Elevation:	Not Reported
Base meridian:	SB		
Locationde:	Not Reported		
Gissourcec:	hud		
Comments:	Not Reported	Wellnumber:	19
Leasename:	Picot	Hydraulica:	N
Epawell:	N	Spuddate:	Not Reported
Confidenti:	N		
Welldeptha:	0		
Redrillfoo:	0	Completion:	Not Reported
Abandonedd:	Not Reported	Gissymbol:	POG
Directiona:	Unknown		
Site id:	CAOG11000210249		

## GEOCHECK® - PHYSICAL SETTING SOURCE MAP FINDINGS

Map ID  
Direction  
Distance

Database EDR ID Number

**D22**  
**SE**

OIL\_GAS CAOG11000210296

1/2 - 1 Mile

District nun:	1	Api number:	03714610
Blm well:	N	Redrill can:	Not Reported
Dryhole:	N	Well status:	P
Operator name:	Beverly Oil Co.	Fieldname:	Salt Lake
County name:	Los Angeles	Section:	17
Area name:	Any Area	Range:	14W
Township:	01S	Elevation:	Not Reported
Base meridian:	SB		
Locationde:	Not Reported		
Gissourcec:	hud		
Comments:	Not Reported		
Leasename:	Not Reported	Wellnumber:	8
Epawell:	N	Hydraulica:	N
Confidenti:	N	Spuddate:	Not Reported
Welldeptha:	0		
Redrillfoo:	0		
Abandonedd:	Not Reported	Completion:	Not Reported
Directiona:	Unknown	Gissymbol:	POG
Site id:	CAOG11000210296		

**C26**  
**SE**

OIL\_GAS CAOG11000214708

1/2 - 1 Mile

District nun:	1	Api number:	03721493
Blm well:	N	Redrill can:	Not Reported
Dryhole:	N	Well status:	A
Operator name:	Freeport-McMoRan Oil & Gas LLC	Fieldname:	San Vicente
County name:	Los Angeles	Section:	20
Area name:	Any Area	Range:	14W
Township:	01S	Elevation:	Not Reported
Base meridian:	SB		
Locationde:	Not Reported		
Gissourcec:	hud		
Comments:	Not Reported		
Leasename:	Not Reported	Wellnumber:	S-82
Epawell:	N	Hydraulica:	N
Confidenti:	N	Spuddate:	Not Reported
Welldeptha:	7079		
Redrillfoo:	0		
Abandonedd:	Not Reported	Completion:	Not Reported
Directiona:	Directionally drilled	Gissymbol:	AOG
Site id:	CAOG11000214708		

**C27**  
**SE**

OIL\_GAS CAOG11000214713

1/2 - 1 Mile

## GEOCHECK® - PHYSICAL SETTING SOURCE MAP FINDINGS

District nun:	1	Api number:	03721493
Blm well:	N	Redrill can:	Not Reported
Dryhole:	N	Well status:	A
Operator name:	Freeport-McMoRan Oil & Gas LLC		
County name:	Los Angeles	Fieldname:	San Vicente
Area name:	Any Area	Section:	20
Township:	01S	Range:	14W
Base meridian:	SB	Elevation:	Not Reported
Locationde:	Not Reported		
Gissourcec:	hud		
Comments:	Not Reported		
Leasename:	Not Reported	Wellnumber:	S-82
Epawell:	N	Hydraulica:	N
Confidenti:	N	Spuddate:	Not Reported
Welldeptha:	10570		
Redrillfoo:	0		
Abandonedd:	Not Reported	Completion:	Not Reported
Directiona:	Directionally drilled	Gissymbol:	AOG
Site id:	CAOG11000214713		

**C23**

**SE**

1/2 - 1 Mile

OIL\_GAS

CAOG11000214709

District nun:	1	Api number:	03721493
Blm well:	N	Redrill can:	Not Reported
Dryhole:	N	Well status:	A
Operator name:	Freeport-McMoRan Oil & Gas LLC		
County name:	Los Angeles	Fieldname:	San Vicente
Area name:	Any Area	Section:	20
Township:	01S	Range:	14W
Base meridian:	SB	Elevation:	Not Reported
Locationde:	Not Reported		
Gissourcec:	hud		
Comments:	Not Reported		
Leasename:	Not Reported	Wellnumber:	S-82
Epawell:	N	Hydraulica:	N
Confidenti:	N	Spuddate:	Not Reported
Welldeptha:	7079		
Redrillfoo:	0		
Abandonedd:	Not Reported	Completion:	Not Reported
Directiona:	Directionally drilled	Gissymbol:	AOG
Site id:	CAOG11000214709		

**C25**

**SE**

1/2 - 1 Mile

OIL\_GAS

CAOG11000214707

District nun:	1	Api number:	03721493
Blm well:	N	Redrill can:	Not Reported
Dryhole:	N	Well status:	A
Operator name:	Freeport-McMoRan Oil & Gas LLC		
County name:	Los Angeles	Fieldname:	San Vicente
Area name:	Any Area	Section:	20
Township:	01S	Range:	14W
Base meridian:	SB	Elevation:	Not Reported
Locationde:	Not Reported		
Gissourcec:	hud		

## GEOCHECK® - PHYSICAL SETTING SOURCE MAP FINDINGS

Comments:	Not Reported	Wellnumber:	S-82
Leasename:	Not Reported	Hydraulica:	N
Epawell:	N	Spuddate:	Not Reported
Confidenti:	N		
Welldeptha:	7079		
Redrillfoo:	0		
Abandoneddd:	Not Reported	Completion:	Not Reported
Directiona:	Directionally drilled	Gissymbol:	AOG
Site id:	CAOG11000214707		

**C24**  
**SE**  
**1/2 - 1 Mile**

**OIL\_GAS CAOG11000214710**

District nun:	1	Api number:	03721493
Blm well:	N	Redrill can:	Not Reported
Dryhole:	N	Well status:	A
Operator name:	Freeport-McMoRan Oil & Gas LLC		
County name:	Los Angeles	Fieldname:	San Vicente
Area name:	Any Area	Section:	20
Township:	01S	Range:	14W
Base meridian:	SB	Elevation:	Not Reported
Locationde:	Not Reported		
Gissourcec:	hud		
Comments:	Not Reported		
Leasename:	Not Reported	Wellnumber:	S-82
Epawell:	N	Hydraulica:	N
Confidenti:	N	Spuddate:	Not Reported
Welldeptha:	7079		
Redrillfoo:	0		
Abandoneddd:	Not Reported	Completion:	Not Reported
Directiona:	Directionally drilled	Gissymbol:	AOG
Site id:	CAOG11000214710		

**C28**  
**SE**  
**1/2 - 1 Mile**

**OIL\_GAS CAOG11000214714**

District nun:	1	Api number:	03721493
Blm well:	N	Redrill can:	Not Reported
Dryhole:	N	Well status:	A
Operator name:	Freeport-McMoRan Oil & Gas LLC		
County name:	Los Angeles	Fieldname:	San Vicente
Area name:	Any Area	Section:	20
Township:	01S	Range:	14W
Base meridian:	SB	Elevation:	Not Reported
Locationde:	Not Reported		
Gissourcec:	hud		
Comments:	Not Reported		
Leasename:	Not Reported	Wellnumber:	S-82
Epawell:	N	Hydraulica:	N
Confidenti:	N	Spuddate:	Not Reported
Welldeptha:	10570		
Redrillfoo:	0		
Abandoneddd:	Not Reported	Completion:	Not Reported
Directiona:	Directionally drilled	Gissymbol:	AOG
Site id:	CAOG11000214714		

## GEOCHECK® - PHYSICAL SETTING SOURCE MAP FINDINGS

Map ID  
Direction  
Distance

Database      EDR ID Number

**C30**

**SE**

1/2 - 1 Mile

**OIL\_GAS**

**CAOG11000214712**

District nun:	1	Api number:	03721493
Bim well:	N	Redrill can:	Not Reported
Dryhole:	N	Well status:	A
Operator name:	Freeport-McMoRan Oil & Gas LLC		
County name:	Los Angeles	Fieldname:	San Vicente
Area name:	Any Area	Section:	20
Township:	01S	Range:	14W
Base meridian:	SB	Elevation:	Not Reported
Locationde:	Not Reported		
Gissourcec:	hud		
Comments:	Not Reported		
Leasename:	Not Reported		
Epawell:	N	Wellnumber:	S-82
Confidenti:	N	Hydraulica:	N
Welldeptha:	10570	Spuddate:	Not Reported
Redrillfoo:	0		
Abandonedd:	Not Reported		
Directiona:	Directionally drilled	Completion:	Not Reported
Site id:	CAOG11000214712	Gissymbol:	AOG

**C29**

**SE**

1/2 - 1 Mile

**OIL\_GAS**

**CAOG11000214711**

District nun:	1	Api number:	03721493
Bim well:	N	Redrill can:	Not Reported
Dryhole:	N	Well status:	A
Operator name:	Freeport-McMoRan Oil & Gas LLC		
County name:	Los Angeles	Fieldname:	San Vicente
Area name:	Any Area	Section:	20
Township:	01S	Range:	14W
Base meridian:	SB	Elevation:	Not Reported
Locationde:	Not Reported		
Gissourcec:	hud		
Comments:	Not Reported		
Leasename:	Not Reported		
Epawell:	N	Wellnumber:	S-82
Confidenti:	N	Hydraulica:	N
Welldeptha:	10570	Spuddate:	Not Reported
Redrillfoo:	0		
Abandonedd:	Not Reported		
Directiona:	Directionally drilled	Completion:	Not Reported
Site id:	CAOG11000214711	Gissymbol:	AOG

**C33**

**SE**

1/2 - 1 Mile

**OIL\_GAS**

**CAOG11000214355**

## GEOCHECK® - PHYSICAL SETTING SOURCE MAP FINDINGS

District nun:	1	Api number:	03721386
Blm well:	N	Redrill can:	Not Reported
Dryhole:	N	Well status:	A
Operator name:	Freeport-McMoRan Oil & Gas LLC	Fieldname:	San Vicente
County name:	Los Angeles	Section:	20
Area name:	Any Area	Range:	14W
Township:	01S	Elevation:	Not Reported
Base meridian:	SB		
Locationde:	Not Reported		
Gissourcec:	hud		
Comments:	Not Reported	Wellnumber:	S-74
Leasename:	Not Reported	Hydraulica:	N
Epawell:	N	Spuddate:	Not Reported
Confidenti:	N		
Welldeptha:	9144		
Redrillfoo:	0		
Abandonedd:	Not Reported	Completion:	Not Reported
Directiona:	Directionally drilled	Gissymbol:	AOG
Site id:	CAOG11000214355		

**C32**

**SE**

**1/2 - 1 Mile**

**OIL\_GAS**

**CAOG11000214354**

District nun:	1	Api number:	03721386
Blm well:	N	Redrill can:	Not Reported
Dryhole:	N	Well status:	A
Operator name:	Freeport-McMoRan Oil & Gas LLC	Fieldname:	San Vicente
County name:	Los Angeles	Section:	20
Area name:	Any Area	Range:	14W
Township:	01S	Elevation:	Not Reported
Base meridian:	SB		
Locationde:	Not Reported		
Gissourcec:	hud		
Comments:	Not Reported	Wellnumber:	S-74
Leasename:	Not Reported	Hydraulica:	N
Epawell:	N	Spuddate:	Not Reported
Confidenti:	N		
Welldeptha:	9144		
Redrillfoo:	0		
Abandonedd:	Not Reported	Completion:	Not Reported
Directiona:	Directionally drilled	Gissymbol:	AOG
Site id:	CAOG11000214354		

**C31**

**SE**

**1/2 - 1 Mile**

**OIL\_GAS**

**CAOG11000214353**

District nun:	1	Api number:	03721386
Blm well:	N	Redrill can:	Not Reported
Dryhole:	N	Well status:	A
Operator name:	Freeport-McMoRan Oil & Gas LLC	Fieldname:	San Vicente
County name:	Los Angeles	Section:	20
Area name:	Any Area	Range:	14W
Township:	01S	Elevation:	Not Reported
Base meridian:	SB		
Locationde:	Not Reported		
Gissourcec:	hud		

## GEOCHECK® - PHYSICAL SETTING SOURCE MAP FINDINGS

Comments:	Not Reported	Wellnumber:	S-74
Leasename:	Not Reported	Hydraulica:	N
Epawell:	N	Spuddate:	Not Reported
Confidenti:	N		
Welldeptha:	9144		
Redrillfoo:	0		
Abandonedd:	Not Reported	Completion:	Not Reported
Directiona:	Directionally drilled	Gissymbol:	AOG
Site id:	CAOG11000214353		

**C36**

**SE**

**1/2 - 1 Mile**

**OIL\_GAS**

**CAOG11000214561**

District nun:	1	Api number:	03721071
Blm well:	N	Redrill can:	Not Reported
Dryhole:	N	Well status:	A
Operator name:	Freeport-McMoRan Oil & Gas LLC		
County name:	Los Angeles	Fieldname:	San Vicente
Area name:	Any Area	Section:	20
Township:	01S	Range:	14W
Base meridian:	SB	Elevation:	Not Reported
Locationde:	Not Reported		
Gissourcec:	hud		
Comments:	Not Reported		
Leasename:	Not Reported	Wellnumber:	S-84
Epawell:	N	Hydraulica:	N
Confidenti:	N	Spuddate:	Not Reported
Welldeptha:	12720		
Redrillfoo:	0		
Abandonedd:	Not Reported	Completion:	Not Reported
Directiona:	Directionally drilled	Gissymbol:	AWF
Site id:	CAOG11000214561		

**C35**

**SE**

**1/2 - 1 Mile**

**OIL\_GAS**

**CAOG11000214560**

District nun:	1	Api number:	03721071
Blm well:	N	Redrill can:	Not Reported
Dryhole:	N	Well status:	A
Operator name:	Freeport-McMoRan Oil & Gas LLC		
County name:	Los Angeles	Fieldname:	San Vicente
Area name:	Any Area	Section:	20
Township:	01S	Range:	14W
Base meridian:	SB	Elevation:	Not Reported
Locationde:	Not Reported		
Gissourcec:	hud		
Comments:	Not Reported		
Leasename:	Not Reported	Wellnumber:	S-84
Epawell:	N	Hydraulica:	N
Confidenti:	N	Spuddate:	Not Reported
Welldeptha:	12720		
Redrillfoo:	0		
Abandonedd:	Not Reported	Completion:	Not Reported
Directiona:	Directionally drilled	Gissymbol:	AWF
Site id:	CAOG11000214560		

## GEOCHECK® - PHYSICAL SETTING SOURCE MAP FINDINGS

Map ID  
Direction  
Distance

Database      EDR ID Number

**C34**

**SE**

1/2 - 1 Mile

**OIL\_GAS**

**CAOG11000214559**

District nun:	1	Api number:	03721071
Blm well:	N	Redrill can:	Not Reported
Dryhole:	N	Well status:	A
Operator name:	Freeport-McMoRan Oil & Gas LLC		
County name:	Los Angeles	Fieldname:	San Vicente
Area name:	Any Area	Section:	20
Township:	01S	Range:	14W
Base meridian:	SB	Elevation:	Not Reported
Locationde:	Not Reported		
Gissourcec:	hud		
Comments:	Not Reported		
Leasename:	Not Reported	Wellnumber:	S-84
Epawell:	N	Hydraulica:	N
Confidenti:	N	Spuddate:	Not Reported
Welldeptha:	12720		
Redrillfoo:	0		
Abandonedd:	Not Reported	Completion:	Not Reported
Directiona:	Directionally drilled	Gissymbol:	AWF
Site id:	CAOG11000214559		

**C38**

**SE**

1/2 - 1 Mile

**OIL\_GAS**

**CAOG11000214349**

District nun:	1	Api number:	03721382
Blm well:	N	Redrill can:	Not Reported
Dryhole:	N	Well status:	A
Operator name:	Freeport-McMoRan Oil & Gas LLC		
County name:	Los Angeles	Fieldname:	San Vicente
Area name:	Any Area	Section:	20
Township:	01S	Range:	14W
Base meridian:	SB	Elevation:	Not Reported
Locationde:	Not Reported		
Gissourcec:	hud		
Comments:	Not Reported		
Leasename:	Not Reported	Wellnumber:	S-70
Epawell:	N	Hydraulica:	N
Confidenti:	N	Spuddate:	Not Reported
Welldeptha:	4384		
Redrillfoo:	0		
Abandonedd:	Not Reported	Completion:	Not Reported
Directiona:	Directionally drilled	Gissymbol:	AOG
Site id:	CAOG11000214349		

**C37**

**SE**

1/2 - 1 Mile

**OIL\_GAS**

**CAOG11000214348**

## GEOCHECK® - PHYSICAL SETTING SOURCE MAP FINDINGS

District nun:	1	Api number:	03721382
Blm well:	N	Redrill can:	Not Reported
Dryhole:	N	Well status:	A
Operator name:	Freeport-McMoRan Oil & Gas LLC	Fieldname:	San Vicente
County name:	Los Angeles	Section:	20
Area name:	Any Area	Range:	14W
Township:	01S	Elevation:	Not Reported
Base meridian:	SB		
Locationde:	Not Reported		
Gissourcec:	hud		
Comments:	Not Reported	Wellnumber:	S-70
Leasename:	Not Reported	Hyraulica:	N
Epawell:	N	Spuddate:	Not Reported
Confidenti:	N		
Welldeptha:	4384		
Redrillfoo:	0	Completion:	Not Reported
Abandonedd:	Not Reported	Gissymbol:	AOG
Directiona:	Directionally drilled		
Site id:	CAOG11000214348		

**C39**  
**SE**  
**1/2 - 1 Mile**

**OIL\_GAS CAOG11000214306**

District nun:	1	Api number:	03720772
Blm well:	N	Redrill can:	Not Reported
Dryhole:	N	Well status:	A
Operator name:	Freeport-McMoRan Oil & Gas LLC	Fieldname:	San Vicente
County name:	Los Angeles	Section:	20
Area name:	Any Area	Range:	14W
Township:	01S	Elevation:	Not Reported
Base meridian:	SB		
Locationde:	Not Reported		
Gissourcec:	hud		
Comments:	Not Reported	Wellnumber:	S-7
Leasename:	Not Reported	Hyraulica:	N
Epawell:	N	Spuddate:	Not Reported
Confidenti:	N		
Welldeptha:	4667		
Redrillfoo:	0	Completion:	Not Reported
Abandonedd:	Not Reported	Gissymbol:	AOG
Directiona:	Directionally drilled		
Site id:	CAOG11000214306		

**C40**  
**SE**  
**1/2 - 1 Mile**

**OIL\_GAS CAOG11000215138**

District nun:	1	Api number:	03723770
Blm well:	N	Redrill can:	Not Reported
Dryhole:	N	Well status:	A
Operator name:	Freeport-McMoRan Oil & Gas LLC	Fieldname:	San Vicente
County name:	Los Angeles	Section:	20
Area name:	Any Area	Range:	14W
Township:	01S	Elevation:	141'
Base meridian:	SB		
Locationde:	24' above GL		
Gissourcec:	sum		

## GEOCHECK® - PHYSICAL SETTING SOURCE MAP FINDINGS

Comments:	Not Reported	Wellnumber:	S-93
Leasename:	Not Reported	Hydraulica:	N
Epawell:	N	Spuddate:	Not Reported
Confidenti:	N		
Welldeptha:	4385		
Redrillfoo:	0		
Abandonedd:	Not Reported	Completion:	Not Reported
Directiona:	Directionally drilled	Gissymbol:	AOG
Site id:	CAOG11000215138		

**C41**

**SE**

1/2 - 1 Mile

**OIL\_GAS**

**CAOG11000215139**

District nun:	1	Api number:	03723770
Blm well:	N	Redrill can:	Not Reported
Dryhole:	N	Well status:	A
Operator name:	Freeport-McMoRan Oil & Gas LLC		
County name:	Los Angeles	Fieldname:	San Vicente
Area name:	Any Area	Section:	20
Township:	01S	Range:	14W
Base meridian:	SB	Elevation:	141'
Locationde:	24' above GL		
Gissourcec:	sum		
Comments:	Not Reported		
Leasename:	Not Reported	Wellnumber:	S-93
Epawell:	N	Hydraulica:	N
Confidenti:	N	Spuddate:	Not Reported
Welldeptha:	4385		
Redrillfoo:	0		
Abandonedd:	Not Reported	Completion:	Not Reported
Directiona:	Directionally drilled	Gissymbol:	AOG
Site id:	CAOG11000215139		

**C43**

**SE**

1/2 - 1 Mile

**OIL\_GAS**

**CAOG11000214174**

District nun:	1	Api number:	03720666
Blm well:	N	Redrill can:	Not Reported
Dryhole:	N	Well status:	A
Operator name:	Freeport-McMoRan Oil & Gas LLC		
County name:	Los Angeles	Fieldname:	Beverly Hills
Area name:	East	Section:	20
Township:	01S	Range:	14W
Base meridian:	SB	Elevation:	Not Reported
Locationde:	Not Reported		
Gissourcec:	hud		
Comments:	Not Reported		
Leasename:	Not Reported	Wellnumber:	S-2
Epawell:	N	Hydraulica:	N
Confidenti:	N	Spuddate:	Not Reported
Welldeptha:	10282		
Redrillfoo:	0		
Abandonedd:	Not Reported	Completion:	Not Reported
Directiona:	Directionally drilled	Gissymbol:	AWF
Site id:	CAOG11000214174		

## GEOCHECK® - PHYSICAL SETTING SOURCE MAP FINDINGS

Map ID  
Direction  
Distance

Database      EDR ID Number

**C44**  
**SE**  
1/2 - 1 Mile

**OIL\_GAS      CAOG11000214175**

District nun:	1	Api number:	03720666
Blm well:	N	Redrill can:	Not Reported
Dryhole:	N	Well status:	A
Operator name:	Freeport-McMoRan Oil & Gas LLC		
County name:	Los Angeles	Fieldname:	Beverly Hills
Area name:	East	Section:	20
Township:	01S	Range:	14W
Base meridian:	SB	Elevation:	Not Reported
Locationde:	Not Reported		
Gissourcec:	hud		
Comments:	Not Reported		
Leasename:	Not Reported	Wellnumber:	S-2
Epawell:	N	Hydraulica:	N
Confidenti:	N	Spuddate:	Not Reported
Welldeptha:	10282		
Redrillfoo:	0		
Abandonedd:	Not Reported	Completion:	Not Reported
Directiona:	Directionally drilled	Gissymbol:	AWF
Site id:	CAOG11000214175		

**C42**  
**SE**  
1/2 - 1 Mile

**OIL\_GAS      CAOG11000214173**

District nun:	1	Api number:	03720666
Blm well:	N	Redrill can:	Not Reported
Dryhole:	N	Well status:	A
Operator name:	Freeport-McMoRan Oil & Gas LLC		
County name:	Los Angeles	Fieldname:	Beverly Hills
Area name:	East	Section:	20
Township:	01S	Range:	14W
Base meridian:	SB	Elevation:	Not Reported
Locationde:	Not Reported		
Gissourcec:	hud		
Comments:	Not Reported		
Leasename:	Not Reported	Wellnumber:	S-2
Epawell:	N	Hydraulica:	N
Confidenti:	N	Spuddate:	Not Reported
Welldeptha:	10282		
Redrillfoo:	0		
Abandonedd:	Not Reported	Completion:	Not Reported
Directiona:	Directionally drilled	Gissymbol:	AWF
Site id:	CAOG11000214173		

**C45**  
**SE**  
1/2 - 1 Mile

**OIL\_GAS      CAOG11000214352**

## GEOCHECK® - PHYSICAL SETTING SOURCE MAP FINDINGS

District nun:	1	Api number:	03721385
Blm well:	N	Redrill can:	Not Reported
Dryhole:	N	Well status:	A
Operator name:	Freeport-McMoRan Oil & Gas LLC	Fieldname:	San Vicente
County name:	Los Angeles	Section:	20
Area name:	Any Area	Range:	14W
Township:	01S	Elevation:	Not Reported
Base meridian:	SB		
Locationde:	Not Reported		
Gissourcec:	hud		
Comments:	Not Reported	Wellnumber:	S-69
Leasename:	Not Reported	Hydraulica:	N
Epawell:	N	Spuddate:	Not Reported
Confidenti:	N		
Welldeptha:	0		
Redrillfoo:	0		
Abandonedd:	Not Reported	Completion:	Not Reported
Directiona:	Directionally drilled	Gissymbol:	AOG
Site id:	CAOG11000214352		

**E46**

**SE**

**1/2 - 1 Mile**

**OIL\_GAS**

**CAOG11000214554**

District nun:	1	Api number:	03721062
Blm well:	N	Redrill can:	Not Reported
Dryhole:	N	Well status:	A
Operator name:	Freeport-McMoRan Oil & Gas LLC	Fieldname:	Salt Lake
County name:	Los Angeles	Section:	20
Area name:	Any Area	Range:	14W
Township:	01S	Elevation:	Not Reported
Base meridian:	SB		
Locationde:	Not Reported		
Gissourcec:	hud		
Comments:	Not Reported	Wellnumber:	S-16
Leasename:	Not Reported	Hydraulica:	N
Epawell:	N	Spuddate:	Not Reported
Confidenti:	N		
Welldeptha:	4621		
Redrillfoo:	0		
Abandonedd:	Not Reported	Completion:	Not Reported
Directiona:	Directionally drilled	Gissymbol:	AOG
Site id:	CAOG11000214554		

**E47**

**SE**

**1/2 - 1 Mile**

**OIL\_GAS**

**CAOG11000214555**

District nun:	1	Api number:	03721062
Blm well:	N	Redrill can:	Not Reported
Dryhole:	N	Well status:	A
Operator name:	Freeport-McMoRan Oil & Gas LLC	Fieldname:	Salt Lake
County name:	Los Angeles	Section:	20
Area name:	Any Area	Range:	14W
Township:	01S	Elevation:	Not Reported
Base meridian:	SB		
Locationde:	Not Reported		
Gissourcec:	hud		

## GEOCHECK® - PHYSICAL SETTING SOURCE MAP FINDINGS

Comments:	Not Reported	Wellnumber:	S-16
Leasename:	Not Reported	Hydraulica:	N
Epawell:	N	Spuddate:	Not Reported
Confidenti:	N		
Welldeptha:	4621		
Redrillfoo:	0		
Abandonedd:	Not Reported	Completion:	Not Reported
Directiona:	Directionally drilled	Gissymbol:	AOG
Site id:	CAOG11000214555		

**C49**  
**SE**  
**1/2 - 1 Mile**

**OIL\_GAS      CAOG11000214311**

District nun:	1	Api number:	03720778
Blm well:	N	Redrill can:	Not Reported
Dryhole:	N	Well status:	A
Operator name:	Freeport-McMoRan Oil & Gas LLC		
County name:	Los Angeles	Fieldname:	San Vicente
Area name:	Any Area	Section:	20
Township:	01S	Range:	14W
Base meridian:	SB	Elevation:	Not Reported
Locationde:	Not Reported		
Gissourcec:	hud		
Comments:	Not Reported	Wellnumber:	S-10
Leasename:	Not Reported	Hydraulica:	N
Epawell:	N	Spuddate:	Not Reported
Confidenti:	N		
Welldeptha:	0		
Redrillfoo:	0		
Abandonedd:	Not Reported	Completion:	Not Reported
Directiona:	Directionally drilled	Gissymbol:	AWF
Site id:	CAOG11000214311		

**C48**  
**SE**  
**1/2 - 1 Mile**

**OIL\_GAS      CAOG11000214310**

District nun:	1	Api number:	03720778
Blm well:	N	Redrill can:	Not Reported
Dryhole:	N	Well status:	A
Operator name:	Freeport-McMoRan Oil & Gas LLC		
County name:	Los Angeles	Fieldname:	San Vicente
Area name:	Any Area	Section:	20
Township:	01S	Range:	14W
Base meridian:	SB	Elevation:	Not Reported
Locationde:	Not Reported		
Gissourcec:	hud		
Comments:	Not Reported		
Leasename:	Not Reported	Wellnumber:	S-10
Epawell:	N	Hydraulica:	N
Confidenti:	N	Spuddate:	Not Reported
Welldeptha:	0		
Redrillfoo:	0		
Abandonedd:	Not Reported	Completion:	Not Reported
Directiona:	Directionally drilled	Gissymbol:	AWF
Site id:	CAOG11000214310		

## GEOCHECK® - PHYSICAL SETTING SOURCE MAP FINDINGS

Map ID  
Direction  
Distance

Database EDR ID Number

**C50**  
**SE**  
**1/2 - 1 Mile**

**OIL\_GAS CAOG11000214795**

District nun:	1	Api number:	03722000
Blm well:	N	Redrill can:	Not Reported
Dryhole:	N	Well status:	A
Operator name:	Freeport-McMoRan Oil & Gas LLC	Fieldname:	San Vicente
County name:	Los Angeles	Section:	20
Area name:	Any Area	Range:	14W
Township:	01S	Elevation:	Not Reported
Base meridian:	SB		
Locationde:	Not Reported		
Gissourcec:	hud		
Comments:	Not Reported	Wellnumber:	S-89
Leasename:	Not Reported	Hydraulica:	N
Epawell:	N	Spuddate:	Not Reported
Confidenti:	N		
Welldeptha:	4662		
Redrillfoo:	0	Completion:	Not Reported
Abandonedd:	Not Reported	Gissymbol:	AOG
Directiona:	Directionally drilled		
Site id:	CAOG11000214795		

**C52**  
**SE**  
**1/2 - 1 Mile**

**OIL\_GAS CAOG11000214501**

District nun:	1	Api number:	03720963
Blm well:	N	Redrill can:	Not Reported
Dryhole:	N	Well status:	A
Operator name:	Freeport-McMoRan Oil & Gas LLC	Fieldname:	Beverly Hills
County name:	Los Angeles	Section:	20
Area name:	East	Range:	14W
Township:	01S	Elevation:	Not Reported
Base meridian:	SB		
Locationde:	Not Reported		
Gissourcec:	hud		
Comments:	Not Reported	Wellnumber:	S-24
Leasename:	Not Reported	Hydraulica:	N
Epawell:	N	Spuddate:	Not Reported
Confidenti:	N		
Welldeptha:	3950		
Redrillfoo:	0	Completion:	Not Reported
Abandonedd:	Not Reported	Gissymbol:	AOG
Directiona:	Directionally drilled		
Site id:	CAOG11000214501		

**C51**  
**SE**  
**1/2 - 1 Mile**

**OIL\_GAS CAOG11000214500**

## GEOCHECK® - PHYSICAL SETTING SOURCE MAP FINDINGS

District nun:	1	Api number:	03720963
Blm well:	N	Redrill can:	Not Reported
Dryhole:	N	Well status:	A
Operator name:	Freeport-McMoRan Oil & Gas LLC	Fieldname:	Beverly Hills
County name:	Los Angeles	Section:	20
Area name:	East	Range:	14W
Township:	01S	Elevation:	Not Reported
Base meridian:	SB		
Locationde:	Not Reported		
Gissourcec:	hud	Wellnumber:	S-24
Comments:	Not Reported	Hydraulica:	N
Leasename:	Not Reported	Spuddate:	Not Reported
Epawell:	N		
Confidenti:	N	Completion:	Not Reported
Welldeptha:	3950	Gissymbol:	AOG
Redrillfoo:	0		
Abandonedd:	Not Reported		
Directiona:	Directionally drilled		
Site id:	CAOG11000214500		

### E53

SE

1/2 - 1 Mile

OIL\_GAS

CAOG11000214342

District nun:	1	Api number:	03721346
Blm well:	N	Redrill can:	Not Reported
Dryhole:	N	Well status:	A
Operator name:	Freeport-McMoRan Oil & Gas LLC	Fieldname:	San Vicente
County name:	Los Angeles	Section:	20
Area name:	Any Area	Range:	14W
Township:	01S	Elevation:	Not Reported
Base meridian:	SB		
Locationde:	Not Reported		
Gissourcec:	hud	Wellnumber:	S-65
Comments:	Not Reported	Hydraulica:	N
Leasename:	Not Reported	Spuddate:	Not Reported
Epawell:	N		
Confidenti:	N	Completion:	Not Reported
Welldeptha:	0	Gissymbol:	AOG
Redrillfoo:	0		
Abandonedd:	Not Reported		
Directiona:	Directionally drilled		
Site id:	CAOG11000214342		

### E54

SE

1/2 - 1 Mile

OIL\_GAS

CAOG11000214704

District nun:	1	Api number:	03721479
Blm well:	N	Redrill can:	Not Reported
Dryhole:	N	Well status:	A
Operator name:	Freeport-McMoRan Oil & Gas LLC	Fieldname:	Salt Lake
County name:	Los Angeles	Section:	20
Area name:	Any Area	Range:	14W
Township:	01S	Elevation:	Not Reported
Base meridian:	SB		
Locationde:	Not Reported		
Gissourcec:	hud		

## GEOCHECK® - PHYSICAL SETTING SOURCE MAP FINDINGS

Comments:	Not Reported	Wellnumber:	S-78
Leasename:	Not Reported	Hydraulica:	N
Epawell:	N	Spuddate:	Not Reported
Confidenti:	N		
Welldeptha:	0		
Redrillfoo:	0		
Abandonedd:	Not Reported	Completion:	Not Reported
Directiona:	Directionally drilled	Gissymbol:	AOG
Site id:	CAOG11000214704		

**E55**

**SE**

**1/2 - 1 Mile**

**OIL\_GAS**

**CAOG11000214199**

District nun:	1	Api number:	03720723
Blm well:	N	Redrill can:	Not Reported
Dryhole:	N	Well status:	A
Operator name:	Freeport-McMoRan Oil & Gas LLC		
County name:	Los Angeles	Fieldname:	San Vicente
Area name:	Any Area	Section:	20
Township:	01S	Range:	14W
Base meridian:	SB	Elevation:	Not Reported
Locationde:	Not Reported		
Gissourcec:	hud		
Comments:	Not Reported	Wellnumber:	S-4
Leasename:	Not Reported	Hydraulica:	N
Epawell:	N	Spuddate:	Not Reported
Confidenti:	N		
Welldeptha:	0		
Redrillfoo:	0		
Abandonedd:	Not Reported	Completion:	Not Reported
Directiona:	Directionally drilled	Gissymbol:	AOG
Site id:	CAOG11000214199		

**E56**

**SE**

**1/2 - 1 Mile**

**OIL\_GAS**

**CAOG11000214200**

District nun:	1	Api number:	03720723
Blm well:	N	Redrill can:	Not Reported
Dryhole:	N	Well status:	A
Operator name:	Freeport-McMoRan Oil & Gas LLC		
County name:	Los Angeles	Fieldname:	San Vicente
Area name:	Any Area	Section:	20
Township:	01S	Range:	14W
Base meridian:	SB	Elevation:	Not Reported
Locationde:	Not Reported		
Gissourcec:	hud		
Comments:	Not Reported	Wellnumber:	S-4
Leasename:	Not Reported	Hydraulica:	N
Epawell:	N	Spuddate:	Not Reported
Confidenti:	N		
Welldeptha:	0		
Redrillfoo:	0		
Abandonedd:	Not Reported	Completion:	Not Reported
Directiona:	Directionally drilled	Gissymbol:	AOG
Site id:	CAOG11000214200		

## GEOCHECK® - PHYSICAL SETTING SOURCE MAP FINDINGS

Map ID  
Direction  
Distance

Database      EDR.ID Number

**E57**  
**SE**  
**1/2 - 1 Mile**

**OIL\_GAS      CAOG11000214642**

District nun:	1	Api number:	03721200
Blm well:	N	Redrill can:	Not Reported
Dryhole:	N	Well status:	A
Operator name:	Freeport-McMoRan Oil & Gas LLC		
County name:	Los Angeles	Fieldname:	San Vicente
Area name:	Any Area	Section:	20
Township:	01S	Range:	14W
Base meridian:	SB	Elevation:	Not Reported
Locationde:	Not Reported		
Gissourcec:	hud		
Comments:	Not Reported		
Leasename:	Not Reported	Wellnumber:	S-47
Epawell:	N	Hydraulica:	N
Confidenti:	N	Spuddate:	Not Reported
Welldeptha:	5060		
Redrillfoo:	0		
Abandonedd:	Not Reported	Completion:	Not Reported
Directiona:	Directionally drilled	Gissymbol:	AOG
Site id:	CAOG11000214642		

**E58**  
**SE**  
**1/2 - 1 Mile**

**OIL\_GAS      CAOG11000205319**

District nun:	1	Api number:	03706480
Blm well:	N	Redrill can:	Not Reported
Dryhole:	N	Well status:	A
Operator name:	Freeport-McMoRan Oil & Gas LLC		
County name:	Los Angeles	Fieldname:	San Vicente
Area name:	Any Area	Section:	20
Township:	01S	Range:	14W
Base meridian:	SB	Elevation:	Not Reported
Locationde:	Not Reported		
Gissourcec:	hud		
Comments:	Not Reported		
Leasename:	Not Reported	Wellnumber:	S-11A
Epawell:	N	Hydraulica:	N
Confidenti:	N	Spuddate:	Not Reported
Welldeptha:	0		
Redrillfoo:	0		
Abandonedd:	Not Reported	Completion:	Not Reported
Directiona:	Directionally drilled	Gissymbol:	AOG
Site id:	CAOG11000205319		

**E59**  
**SE**  
**1/2 - 1 Mile**

**OIL\_GAS      CAOG11000214796**

## GEOCHECK® - PHYSICAL SETTING SOURCE MAP FINDINGS

District nun:	1	Api number:	03722008
Blm well:	N	Redrill can:	Not Reported
Dryhole:	N	Well status:	A
Operator name:	Freeport-McMoRan Oil & Gas LLC	Fieldname:	San Vicente
County name:	Los Angeles	Section:	20
Area name:	Any Area	Range:	14W
Township:	01S	Elevation:	Not Reported
Base meridian:	SB		
Locationde:	Not Reported		
Gissourcec:	hud		
Comments:	Not Reported	Wellnumber:	S-92
Leasename:	Not Reported	Hydraulica:	N
Epawell:	N	Spupdate:	Not Reported
Confidenti:	N		
Welldeptha:	0		
Redrillfoo:	0		
Abandonedd:	Not Reported	Completion:	Not Reported
Directiona:	Directionally drilled	Gissymbol:	AOG
Site id:	CAOG11000214796		

**E60**  
**SE**  
**1/2 - 1 Mile**

**OIL\_GAS CAOG11000214532**

District nun:	1	Api number:	03721011
Blm well:	N	Redrill can:	Not Reported
Dryhole:	N	Well status:	A
Operator name:	Freeport-McMoRan Oil & Gas LLC	Fieldname:	Beverly Hills
County name:	Los Angeles	Section:	20
Area name:	East	Range:	14W
Township:	01S	Elevation:	Not Reported
Base meridian:	SB		
Locationde:	Not Reported		
Gissourcec:	hud		
Comments:	Not Reported	Wellnumber:	S-31
Leasename:	Not Reported	Hydraulica:	N
Epawell:	N	Spupdate:	Not Reported
Confidenti:	N		
Welldeptha:	0		
Redrillfoo:	0		
Abandonedd:	Not Reported	Completion:	Not Reported
Directiona:	Directionally drilled	Gissymbol:	AOG
Site id:	CAOG11000214532		

**E61**  
**SE**  
**1/2 - 1 Mile**

**OIL\_GAS CAOG11000214533**

District nun:	1	Api number:	03721011
Blm well:	N	Redrill can:	Not Reported
Dryhole:	N	Well status:	A
Operator name:	Freeport-McMoRan Oil & Gas LLC	Fieldname:	Beverly Hills
County name:	Los Angeles	Section:	20
Area name:	East	Range:	14W
Township:	01S	Elevation:	Not Reported
Base meridian:	SB		
Locationde:	Not Reported		
Gissourcec:	hud		

## GEOCHECK® - PHYSICAL SETTING SOURCE MAP FINDINGS

Comments:	Not Reported	Wellnumber:	S-31
Leasename:	Not Reported	Hydraulica:	N
Epawell:	N	Spuddate:	Not Reported
Confidenti:	N		
Welldeptha:	0		
Redrillfoo:	0		
Abandonedd:	Not Reported	Completion:	Not Reported
Directiona:	Directionally drilled	Gissymbol:	AOG
Site id:	CAOG11000214533		

**E62  
SE**

**1/2 - 1 Mile**

**OIL\_GAS**

**CAOG11000214334**

District nun:	1	Api number:	03721334
Blm well:	N	Redrill can:	Not Reported
Dryhole:	N	Well status:	A
Operator name:	Freeport-McMoRan Oil & Gas LLC		
County name:	Los Angeles	Fieldname:	San Vicente
Area name:	Any Area	Section:	20
Township:	01S	Range:	14W
Base meridian:	SB	Elevation:	Not Reported
Locationde:	Not Reported		
Gissourcec:	hud		
Comments:	Not Reported		
Leasename:	Not Reported	Wellnumber:	S-64
Epawell:	N	Hydraulica:	N
Confidenti:	N	Spuddate:	Not Reported
Welldeptha:	5648		
Redrillfoo:	0		
Abandonedd:	Not Reported	Completion:	Not Reported
Directiona:	Directionally drilled	Gissymbol:	AOG
Site id:	CAOG11000214334		

**E64**

**SE**

**1/2 - 1 Mile**

**OIL\_GAS**

**CAOG11000214798**

District nun:	1	Api number:	03722009
Blm well:	N	Redrill can:	Not Reported
Dryhole:	N	Well status:	A
Operator name:	Freeport-McMoRan Oil & Gas LLC		
County name:	Los Angeles	Fieldname:	Salt Lake
Area name:	Any Area	Section:	20
Township:	01S	Range:	14W
Base meridian:	SB	Elevation:	Not Reported
Locationde:	Not Reported		
Gissourcec:	hud		
Comments:	Not Reported		
Leasename:	Not Reported	Wellnumber:	S-79A
Epawell:	N	Hydraulica:	N
Confidenti:	N	Spuddate:	Not Reported
Welldeptha:	4601		
Redrillfoo:	0		
Abandonedd:	Not Reported	Completion:	Not Reported
Directiona:	Directionally drilled	Gissymbol:	AOG
Site id:	CAOG11000214798		

## GEOCHECK® - PHYSICAL SETTING SOURCE MAP FINDINGS

Map ID  
Direction  
Distance

Database EDR ID Number

**E63**

**SE**

1/2 - 1 Mile

OIL\_GAS

CAOG11000214797

District nun:	1	Api number:	03722009
Blm well:	N	Redrill can:	Not Reported
Dryhole:	N	Well status:	A
Operator name:	Freeport-McMoRan Oil & Gas LLC	Fieldname:	Salt Lake
County name:	Los Angeles	Section:	20
Area name:	Any Area	Range:	14W
Township:	01S	Elevation:	Not Reported
Base meridian:	SB		
Locationde:	Not Reported		
Gissourcec:	hud		
Comments:	Not Reported	Wellnumber:	S-79A
Leasename:	Not Reported	Hydraulica:	N
Epawell:	N	Spuddate:	Not Reported
Confidenti:	N		
Welldeptha:	4601	Completion:	Not Reported
Redrillfoo:	0	Gissymbol:	AOG
Abandonedd:	Not Reported		
Directiona:	Directionally drilled		
Site id:	CAOG11000214797		

**E65**

**SE**

1/2 - 1 Mile

OIL\_GAS

CAOG11000215433

District nun:	1	Api number:	03725244
Blm well:	N	Redrill can:	Not Reported
Dryhole:	N	Well status:	I
Operator name:	Freeport-McMoRan Oil & Gas LLC	Fieldname:	Salt Lake
County name:	Los Angeles	Section:	20
Area name:	Any Area	Range:	14W
Township:	01S	Elevation:	Not Reported
Base meridian:	SB		
Locationde:	Not Reported		
Gissourcec:	gps		
Comments:	Not Reported	Wellnumber:	S-95
Leasename:	Not Reported	Hydraulica:	N
Epawell:	N	Spuddate:	Not Reported
Confidenti:	N		
Welldeptha:	3072	Completion:	Not Reported
Redrillfoo:	0	Gissymbol:	AOG
Abandonedd:	Not Reported		
Directiona:	Unknown		
Site id:	CAOG11000215433		

**E67**

**SE**

1/2 - 1 Mile

OIL\_GAS

CAOG11000214663

## GEOCHECK® - PHYSICAL SETTING SOURCE MAP FINDINGS

District nun:	1	Api number:	03721415
Blm well:	N	Redrill can:	Not Reported
Dryhole:	N	Well status:	A
Operator name:	Freeport-McMoRan Oil & Gas LLC		
County name:	Los Angeles	Fieldname:	Salt Lake
Area name:	Any Area	Section:	20
Township:	01S	Range:	14W
Base meridian:	SB	Elevation:	Not Reportec
Locationde:	Not Reported		
Gissourcec:	hud		
Comments:	Not Reported		
Leasename:	Not Reported	Wellnumber:	S-71
Epawell:	N	Hydraulica:	N
Confidenti:	N	Spuddate:	Not Reported
Welldeptha:	4936		
Redrillfoo:	0		
Abandonedd:	Not Reported	Completion:	Not Reported
Directiona:	Directionally drilled	Gissymbol:	AOG
Site id:	CAOG11000214663		

### E66

SE

1/2 - 1 Mile

OIL\_GAS

CAOG11000214662

District nun:	1	Api number:	03721415
Blm well:	N	Redrill can:	Not Reported
Dryhole:	N	Well status:	A
Operator name:	Freeport-McMoRan Oil & Gas LLC		
County name:	Los Angeles	Fieldname:	Salt Lake
Area name:	Any Area	Section:	20
Township:	01S	Range:	14W
Base meridian:	SB	Elevation:	Not Reported
Locationde:	Not Reported		
Gissourcec:	hud		
Comments:	Not Reported		
Leasename:	Not Reported	Wellnumber:	S-71
Epawell:	N	Hydraulica:	N
Confidenti:	N	Spuddate:	Not Reported
Welldeptha:	4936		
Redrillfoo:	0		
Abandonedd:	Not Reported	Completion:	Not Reported
Directiona:	Directionally drilled	Gissymbol:	AOG
Site id:	CAOG11000214662		

### E69

SE

1/2 - 1 Mile

OIL\_GAS

CAOG11000214517

District nun:	1	Api number:	03720989
Blm well:	N	Redrill can:	Not Reported
Dryhole:	N	Well status:	A
Operator name:	Freeport-McMoRan Oil & Gas LLC		
County name:	Los Angeles	Fieldname:	San Vicente
Area name:	Any Area	Section:	20
Township:	01S	Range:	14W
Base meridian:	SB	Elevation:	GL@ 165'
Locationde:	KB@15' above GL		
Gissourcec:	sum		

## GEOCHECK® - PHYSICAL SETTING SOURCE MAP FINDINGS

Comments:	Not Reported	Wellnumber:	S-23
Leasename:	Not Reported	Hydraulica:	N
Epawell:	N	Spuddate:	Not Reported
Confidenti:	N		
Welldeptha:	5048		
Redrillfoo:	0		
Abandonedd:	Not Reported	Completion:	Not Reported
Directiona:	Directionally drilled	Gissymbol:	AOG
Site id:	CAOG11000214517		

**E68  
SE**

**1/2 - 1 Mile**

**OIL\_GAS**

**CAOG11000214516**

District nun:	1	Api number:	03720989
Bim well:	N	Redrill can:	Not Reported
Dryhole:	N	Well status:	A
Operator name:	Freeport-McMoRan Oil & Gas LLC		
County name:	Los Angeles	Fieldname:	San Vicente
Area name:	Any Area	Section:	20
Township:	01S	Range:	14W
Base meridian:	SB	Elevation:	GL@ 165'
Locationde:	KB@15' above GL		
Gissourcec:	sum		
Comments:	Not Reported		
Leasename:	Not Reported	Wellnumber:	S-23
Epawell:	N	Hydraulica:	N
Confidenti:	N	Spuddate:	Not Reported
Welldeptha:	5048		
Redrillfoo:	0		
Abandonedd:	Not Reported	Completion:	Not Reported
Directiona:	Directionally drilled	Gissymbol:	AOG
Site id:	CAOG11000214516		

**70  
SE**

**1/2 - 1 Mile**

**OIL\_GAS**

**CAOG11000210309**

District nun:	1	Api number:	03714623
Bim well:	N	Redrill can:	Not Reported
Dryhole:	N	Well status:	I
Operator name:	Garbutt Oil Co. (A. M. Stephens Co.)		
County name:	Los Angeles	Fieldname:	Salt Lake
Area name:	Any Area	Section:	20
Township:	01S	Range:	14W
Base meridian:	SB	Elevation:	Not Reported
Locationde:	Not Reported		
Gissourcec:	hud		
Comments:	Not Reported		
Leasename:	Not Reported	Wellnumber:	7
Epawell:	N	Hydraulica:	N
Confidenti:	N	Spuddate:	Not Reported
Welldeptha:	0		
Redrillfoo:	0		
Abandonedd:	Not Reported	Completion:	Not Reported
Directiona:	Unknown	Gissymbol:	AOG
Site id:	CAOG11000210309		

## GEOCHECK® - PHYSICAL SETTING SOURCE MAP FINDINGS

Map ID  
Direction  
Distance

Database      EDR ID Number

**E71**  
**SE**  
**1/2 - 1 Mile**

**OIL\_GAS      CAOG11000214415**

District nun:	1	Api number:	03720834
Blm well:	N	Redrill can:	Not Reported
Dryhole:	N	Well status:	A
Operator name:	Freeport-McMoRan Oil & Gas LLC		
County name:	Los Angeles	Fieldname:	San Vicente
Area name:	Any Area	Section:	20
Township:	01S	Range:	14W
Base meridian:	SB	Elevation:	Not Reported
Locationde:	Not Reported		
Gissourcec:	hud		
Comments:	Not Reported		
Leasename:	Not Reported	Wellnumber:	S-12
Epawell:	N	Hydraulica:	N
Confidenti:	N	Spupdate:	Not Reported
Welldeptha:	4774		
Redrillfoo:	0		
Abandonedd:	Not Reported	Completion:	Not Reported
Directiona:	Directionally drilled	Gissymbol:	AOG
Site id:	CAOG11000214415		

**E72**  
**SE**  
**1/2 - 1 Mile**

**OIL\_GAS      CAOG11000214496**

District nun:	1	Api number:	03720956
Blm well:	N	Redrill can:	Not Reported
Dryhole:	N	Well status:	A
Operator name:	Freeport-McMoRan Oil & Gas LLC		
County name:	Los Angeles	Fieldname:	San Vicente
Area name:	Any Area	Section:	20
Township:	01S	Range:	14W
Base meridian:	SB	Elevation:	Not Reported
Locationde:	Not Reported		
Gissourcec:	hud		
Comments:	Not Reported		
Leasename:	Not Reported	Wellnumber:	S-22
Epawell:	N	Hydraulica:	N
Confidenti:	N	Spupdate:	Not Reported
Welldeptha:	5574		
Redrillfoo:	0		
Abandonedd:	Not Reported	Completion:	Not Reported
Directiona:	Directionally drilled	Gissymbol:	AOG
Site id:	CAOG11000214496		

**E73**  
**SE**  
**1/2 - 1 Mile**

**OIL\_GAS      CAOG11000214611**

## GEOCHECK® - PHYSICAL SETTING SOURCE MAP FINDINGS

District nun:	1	Api number:	03721170
Blm well:	N	Redrill can:	Not Reported
Dryhole:	N	Well status:	A
Operator name:	Freeport-McMoRan Oil & Gas LLC	Fieldname:	San Vicente
County name:	Los Angeles	Section:	20
Area name:	Any Area	Range:	14W
Township:	01S	Elevation:	Not Reported
Base meridian:	SB		
Locationde:	Not Reported		
Gissourcec:	hud		
Comments:	Not Reported	Wellnumber:	S-42
Leasename:	Not Reported	Hydraulica:	N
Epawell:	N	Spuddate:	Not Reported
Confidenti:	N		
Welldeptha:	6247		
Redrillfoo:	0	Completion:	Not Reported
Abandonedd:	Not Reported	Gissymbol:	AOG
Directiona:	Directionally drilled		
Site id:	CAOG11000214611		

**E74**  
**SE**  
**1/2 - 1 Mile**

**OIL\_GAS      CAOG11000215426**

District nun:	1	Api number:	03725238
Blm well:	N	Redrill can:	Not Reported
Dryhole:	N	Well status:	A
Operator name:	Freeport-McMoRan Oil & Gas LLC	Fieldname:	Salt Lake
County name:	Los Angeles	Section:	20
Area name:	Any Area	Range:	14W
Township:	01S	Elevation:	Not Reported
Base meridian:	SB		
Locationde:	Not Reported		
Gissourcec:	gps		
Comments:	Not Reported	Wellnumber:	S-94
Leasename:	Not Reported	Hydraulica:	N
Epawell:	N	Spuddate:	Not Reported
Confidenti:	N		
Welldeptha:	4846		
Redrillfoo:	0	Completion:	Not Reported
Abandonedd:	Not Reported	Gissymbol:	AOG
Directiona:	Unknown		
Site id:	CAOG11000215426		

**E75**  
**SE**  
**1/2 - 1 Mile**

**OIL\_GAS      CAOG11000215427**

District nun:	1	Api number:	03725238
Blm well:	N	Redrill can:	Not Reported
Dryhole:	N	Well status:	A
Operator name:	Freeport-McMoRan Oil & Gas LLC	Fieldname:	Salt Lake
County name:	Los Angeles	Section:	20
Area name:	Any Area	Range:	14W
Township:	01S	Elevation:	Not Reported
Base meridian:	SB		
Locationde:	Not Reported		
Gissourcec:	gps		

## GEOCHECK® - PHYSICAL SETTING SOURCE MAP FINDINGS

Comments:	Not Reported	Wellnumber:	S-94
Leasename:	Not Reported	Hydraulica:	N
Epawell:	N	Spuddate:	Not Reported
Confidenti:	N		
Welldeptha:	5516		
Redrillfoo:	0		
Abandonedd:	Not Reported	Completion:	Not Reported
Directiona:	Unknown	Gissymbol:	AOG
Site id:	CAOG11000215427		

**E76**  
**SE**  
**1/2 - 1 Mile**

**OIL\_GAS CAOG11000214322**

District nun:	1	Api number:	03721310
Blm well:	N	Redrill can:	Not Reported
Dryhole:	N	Well status:	A
Operator name:	Freeport-McMoRan Oil & Gas LLC		
County name:	Los Angeles	Fieldname:	San Vicente
Area name:	Any Area	Section:	20
Township:	01S	Range:	14W
Base meridian:	SB	Elevation:	Not Reported
Locationde:	Not Reported		
Gissourcec:	hud		
Comments:	Not Reported		
Leasename:	Not Reported	Wellnumber:	S-63
Epawell:	N	Hydraulica:	N
Confidenti:	N	Spuddate:	Not Reported
Welldeptha:	9614		
Redrillfoo:	0		
Abandonedd:	Not Reported	Completion:	Not Reported
Directiona:	Directionally drilled	Gissymbol:	AOG
Site id:	CAOG11000214322		

**E77**  
**SE**  
**1/2 - 1 Mile**

**OIL\_GAS CAOG11000214323**

District nun:	1	Api number:	03721310
Blm well:	N	Redrill can:	Not Reported
Dryhole:	N	Well status:	A
Operator name:	Freeport-McMoRan Oil & Gas LLC		
County name:	Los Angeles	Fieldname:	San Vicente
Area name:	Any Area	Section:	20
Township:	01S	Range:	14W
Base meridian:	SB	Elevation:	Not Reported
Locationde:	Not Reported		
Gissourcec:	hud		
Comments:	Not Reported		
Leasename:	Not Reported	Wellnumber:	S-63
Epawell:	N	Hydraulica:	N
Confidenti:	N	Spuddate:	Not Reported
Welldeptha:	9614		
Redrillfoo:	0		
Abandonedd:	Not Reported	Completion:	Not Reported
Directiona:	Directionally drilled	Gissymbol:	AOG
Site id:	CAOG11000214323		

## GEOCHECK® - PHYSICAL SETTING SOURCE MAP FINDINGS

Map ID  
Direction  
Distance

Database      EDR ID Number

**E78**  
**SE**  
**1/2 - 1 Mile**

**OIL\_GAS      CAOG11000214659**

District nun:	1	Api number:	03721310
Blm well:	N	Redrill can:	Not Reported
Dryhole:	N	Well status:	A
Operator name:	Freeport-McMoRan Oil & Gas LLC		
County name:	Los Angeles	Fieldname:	San Vicente
Area name:	Any Area	Section:	20
Township:	01S	Range:	14W
Base meridian:	SB	Elevation:	Not Reported
Locationde:	Not Reported		
Gissourcec:	hud		
Comments:	Not Reported		
Leasename:	Not Reported	Wellnumber:	S-63
Epawell:	N	Hydraulica:	N
Confidenti:	N	Spuddate:	Not Reported
Welldeptha:	9614		
Redrillfoo:	0		
Abandonedd:	Not Reported	Completion:	Not Reported
Directiona:	Directionally drilled	Gissymbol:	AOG
Site id:	CAOG11000214659		

**E79**  
**SE**  
**1/2 - 1 Mile**

**OIL\_GAS      CAOG11000214702**

District nun:	1	Api number:	03721449
Blm well:	N	Redrill can:	Not Reported
Dryhole:	N	Well status:	I
Operator name:	Freeport-McMoRan Oil & Gas LLC		
County name:	Los Angeles	Fieldname:	Salt Lake
Area name:	Any Area	Section:	20
Township:	01S	Range:	14W
Base meridian:	SB	Elevation:	Not Reported
Locationde:	Not Reported		
Gissourcec:	hud		
Comments:	Not Reported		
Leasename:	Not Reported	Wellnumber:	S-73
Epawell:	N	Hydraulica:	N
Confidenti:	N	Spuddate:	Not Reported
Welldeptha:	2150		
Redrillfoo:	0		
Abandonedd:	Not Reported	Completion:	Not Reported
Directiona:	Directionally drilled	Gissymbol:	AOG
Site id:	CAOG11000214702		

**E81**  
**SE**  
**1/2 - 1 Mile**

**OIL\_GAS      CAOG11000214604**

## GEOCHECK® - PHYSICAL SETTING SOURCE MAP FINDINGS

District nun:	1	Api number:	03721157
Blm well:	N	Redrill can:	Not Reported
Dryhole:	N	Well status:	A
Operator name:	Freeport-McMoRan Oil & Gas LLC		
County name:	Los Angeles	Fieldname:	Beverly Hills
Area name:	East	Section:	20
Township:	01S	Range:	14W
Base meridian:	SB	Elevation:	Not Reported
Locationde:	Not Reported		
Gissourcec:	hud		
Comments:	Not Reported	Wellnumber:	S-33
Leasename:	Not Reported	Hydraulica:	N
Epawell:	N	Spuddate:	Not Reported
Confidenti:	N		
Welldeptha:	0		
Redrillfoo:	0		
Abandonedd:	Not Reported	Completion:	Not Reported
Directiona:	Directionally drilled	Gissymbol:	AOG
Site id:	CAOG11000214604		

**E80**  
**SE**

1/2 - 1 Mile

**OIL\_GAS**

**CAOG11000214603**

District nun:	1	Api number:	03721157
Blm well:	N	Redrill can:	Not Reported
Dryhole:	N	Well status:	A
Operator name:	Freeport-McMoRan Oil & Gas LLC		
County name:	Los Angeles	Fieldname:	Beverly Hills
Area name:	East	Section:	20
Township:	01S	Range:	14W
Base meridian:	SB	Elevation:	Not Reported
Locationde:	Not Reported		
Gissourcec:	hud		
Comments:	Not Reported	Wellnumber:	S-33
Leasename:	Not Reported	Hydraulica:	N
Epawell:	N	Spuddate:	Not Reported
Confidenti:	N		
Welldeptha:	0		
Redrillfoo:	0		
Abandonedd:	Not Reported	Completion:	Not Reported
Directiona:	Directionally drilled	Gissymbol:	AOG
Site id:	CAOG11000214603		

**E82**  
**SE**

1/2 - 1 Mile

**OIL\_GAS**

**CAOG11000210302**

District nun:	1	Api number:	03714616
Blm well:	N	Redrill can:	Not Reported
Dryhole:	N	Well status:	A
Operator name:	Freeport-McMoRan Oil & Gas LLC		
County name:	Los Angeles	Fieldname:	Salt Lake
Area name:	Any Area	Section:	20
Township:	01S	Range:	14W
Base meridian:	SB	Elevation:	Not Reported
Locationde:	Not Reported		
Gissourcec:	hud		

## GEOCHECK® - PHYSICAL SETTING SOURCE MAP FINDINGS

Comments:	Not Reported	Wellnumber:	A-1
Leasename:	Beverly	Hydraulica:	N
Epawell:	N	Spuddate:	Not Reported
Confidenti:	N		
Welldeptha:	0		
Redrillfoo:	0		
Abandoneddd:	Not Reported	Completion:	Not Reported
Directiona:	Directionally drilled	Gissymbol:	AOG
Site id:	CAOG11000210302		

**F83**  
**SSE**  
**1/2 - 1 Mile**

**OIL\_GAS      CAOG11000210248**

District nun:	1	Api number:	03714546
Blm well:	N	Redrill can:	Not Reported
Dryhole:	N	Well status:	P
Operator name:	Chevron U.S.A. Inc.		
County name:	Los Angeles	Fieldname:	Salt Lake
Area name:	Any Area	Section:	19
Township:	01S	Range:	14W
Base meridian:	SB	Elevation:	Not Reported
Locationde:	Not Reported		
Gissourcec:	hud		
Comments:	Not Reported		
Leasename:	Picot	Wellnumber:	18
Epawell:	N	Hydraulica:	N
Confidenti:	N	Spuddate:	Not Reported
Welldeptha:	0		
Redrillfoo:	0		
Abandoneddd:	Not Reported	Completion:	Not Reported
Directiona:	Unknown	Gissymbol:	POG
Site id:	CAOG11000210248		

**E84**  
**SE**  
**1/2 - 1 Mile**

**OIL\_GAS      CAOG11000210292**

District nun:	1	Api number:	03714606
Blm well:	N	Redrill can:	Not Reported
Dryhole:	N	Well status:	I
Operator name:	Freeport-McMoRan Oil & Gas LLC		
County name:	Los Angeles	Fieldname:	Salt Lake
Area name:	Any Area	Section:	20
Township:	01S	Range:	14W
Base meridian:	SB	Elevation:	Not Reported
Locationde:	Not Reported		
Gissourcec:	hud		
Comments:	Not Reported		
Leasename:	Beverly	Wellnumber:	4
Epawell:	N	Hydraulica:	N
Confidenti:	N	Spuddate:	Not Reported
Welldeptha:	0		
Redrillfoo:	0		
Abandoneddd:	Not Reported	Completion:	Not Reported
Directiona:	Directionally drilled	Gissymbol:	AOG
Site id:	CAOG11000210292		

## GEOCHECK® - PHYSICAL SETTING SOURCE MAP FINDINGS

Map ID  
Direction  
Distance

Database      EDR ID Number

**E85**

**SE**

1/2 - 1 Mile

**OIL\_GAS**

**CAOG11000214414**

District nun:	1	Api number:	03720832
Bim well:	N	Redrill can:	Not Reported
Dryhole:	N	Well status:	A
Operator name:	Freeport-McMoRan Oil & Gas LLC		
County name:	Los Angeles	Fieldname:	San Vicente
Area name:	Any Area	Section:	20
Township:	01S	Range:	14W
Base meridian:	SB	Elevation:	Not Reported
Locationde:	Not Reported		
Gissourcec:	hud		
Comments:	Not Reported		
Leasename:	Not Reported	Wellnumber:	S-13
Epawell:	N	Hydraulica:	N
Confidenti:	N	Spupdate:	Not Reported
Welldeptha:	0		
Redrillfoo:	0		
Abandonedd:	Not Reported	Completion:	Not Reported
Directiona:	Directionally drilled	Gissymbol:	AOG
Site id:	CAOG11000214414		

**E86**

**SE**

1/2 - 1 Mile

**OIL\_GAS**

**CAOG11000214584**

District nun:	1	Api number:	03721130
Bim well:	N	Redrill can:	Not Reported
Dryhole:	N	Well status:	A
Operator name:	Freeport-McMoRan Oil & Gas LLC		
County name:	Los Angeles	Fieldname:	San Vicente
Area name:	Any Area	Section:	20
Township:	01S	Range:	14W
Base meridian:	SB	Elevation:	Not Reported
Locationde:	Not Reported		
Gissourcec:	hud		
Comments:	Not Reported		
Leasename:	Not Reported	Wellnumber:	S-40
Epawell:	N	Hydraulica:	N
Confidenti:	N	Spupdate:	Not Reported
Welldeptha:	0		
Redrillfoo:	0		
Abandonedd:	Not Reported	Completion:	Not Reported
Directiona:	Directionally drilled	Gissymbol:	AOG
Site id:	CAOG11000214584		

**E88**

**SE**

1/2 - 1 Mile

**OIL\_GAS**

**CAOG11000214815**

## GEOCHECK® - PHYSICAL SETTING SOURCE MAP FINDINGS

District nun:	1	Api number:	03722187
Blm well:	N	Redrill can:	Not Reported
Dryhole:	N	Well status:	A
Operator name:	Freeport-McMoRan Oil & Gas LLC		
County name:	Los Angeles	Fieldname:	Salt Lake
Area name:	Any Area	Section:	20
Township:	01S	Range:	14W
Base meridian:	SB	Elevation:	Not Reported
Locationde:	Not Reported		
Gissourcec:	hud		
Comments:	Not Reported	Wellnumber:	S-80
Leasename:	Not Reported	Hydraulica:	N
Epawell:	N	Spuddate:	Not Reported
Confidenti:	N		
Welldeptha:	4080		
Redrillfoo:	0		
Abandonedd:	Not Reported	Completion:	Not Reported
Directiona:	Directionally drilled	Gissymbol:	AOG
Site id:	CAOG11000214815		

**E87**  
**SE**  
**1/2 - 1 Mile**

**OIL\_GAS**      **CAOG11000214814**

District nun:	1	Api number:	03722187
Blm well:	N	Redrill can:	Not Reported
Dryhole:	N	Well status:	A
Operator name:	Freeport-McMoRan Oil & Gas LLC		
County name:	Los Angeles	Fieldname:	Salt Lake
Area name:	Any Area	Section:	20
Township:	01S	Range:	14W
Base meridian:	SB	Elevation:	Not Reported
Locationde:	Not Reported		
Gissourcec:	hud		
Comments:	Not Reported	Wellnumber:	S-80
Leasename:	Not Reported	Hydraulica:	N
Epawell:	N	Spuddate:	Not Reported
Confidenti:	N		
Welldeptha:	4080		
Redrillfoo:	0		
Abandonedd:	Not Reported	Completion:	Not Reported
Directiona:	Directionally drilled	Gissymbol:	AOG
Site id:	CAOG11000214814		

**E90**  
**SE**  
**1/2 - 1 Mile**

**OIL\_GAS**      **CAOG11000214588**

District nun:	1	Api number:	03721136
Blm well:	N	Redrill can:	Not Reported
Dryhole:	N	Well status:	A
Operator name:	Freeport-McMoRan Oil & Gas LLC		
County name:	Los Angeles	Fieldname:	Beverly Hills
Area name:	East	Section:	20
Township:	01S	Range:	14W
Base meridian:	SB	Elevation:	Not Reported
Locationde:	Not Reported		
Gissourcec:	hud		

## GEOCHECK® - PHYSICAL SETTING SOURCE MAP FINDINGS

Comments:	Not Reported	Wellnumber:	S-36
Leasename:	Not Reported	Hydraulica:	N
Epawell:	N	Spuddate:	Not Reported
Confidenti:	N		
Welldeptha:	5039		
Redrillfoo:	0		
Abandonedd:	Not Reported	Completion:	Not Reported
Directiona:	Unknown	Gissymbol:	AOG
Site id:	CAOG11000214588		

**E89**

**SE**

**1/2 - 1 Mile**

**OIL\_GAS**

**CAOG11000214587**

District nun:	1	Api number:	03721136
Blm well:	N	Redrill can:	Not Reported
Dryhole:	N	Well status:	A
Operator name:	Freeport-McMoRan Oil & Gas LLC		
County name:	Los Angeles	Fieldname:	Beverly Hills
Area name:	East	Section:	20
Township:	01S	Range:	14W
Base meridian:	SB	Elevation:	Not Reported
Locationde:	Not Reported		
Gissourcec:	hud		
Comments:	Not Reported		
Leasename:	Not Reported	Wellnumber:	S-36
Epawell:	N	Hydraulica:	N
Confidenti:	N	Spuddate:	Not Reported
Welldeptha:	5039		
Redrillfoo:	0		
Abandonedd:	Not Reported	Completion:	Not Reported
Directiona:	Unknown	Gissymbol:	AOG
Site id:	CAOG11000214587		

**E91**

**SE**

**1/2 - 1 Mile**

**OIL\_GAS**

**CAOG11000214327**

District nun:	1	Api number:	03721315
Blm well:	N	Redrill can:	Not Reported
Dryhole:	N	Well status:	A
Operator name:	Freeport-McMoRan Oil & Gas LLC		
County name:	Los Angeles	Fieldname:	San Vicente
Area name:	Any Area	Section:	20
Township:	01S	Range:	14W
Base meridian:	SB	Elevation:	Not Reported
Locationde:	Not Reported		
Gissourcec:	hud		
Comments:	Not Reported		
Leasename:	Not Reported	Wellnumber:	S-62
Epawell:	N	Hydraulica:	N
Confidenti:	N	Spuddate:	Not Reported
Welldeptha:	0		
Redrillfoo:	0		
Abandonedd:	Not Reported	Completion:	Not Reported
Directiona:	Directionally drilled	Gissymbol:	AOG
Site id:	CAOG11000214327		

## GEOCHECK® - PHYSICAL SETTING SOURCE MAP FINDINGS

Map ID  
Direction  
Distance

Database EDR ID Number

**E92**

SE

1/2 - 1 Mile

OIL\_GAS

CAOG11000214672

District nun:	1	Api number:	03721426
Blm well:	N	Redrill can:	Not Reported
Dryhole:	N	Well status:	A
Operator name:	Freeport-McMoRan Oil & Gas LLC		
County name:	Los Angeles	Fieldname:	Salt Lake
Area name:	Any Area	Section:	20
Township:	01S	Range:	14W
Base meridian:	SB	Elevation:	Not Reported
Locationde:	Not Reported		
Gissourcec:	hud		
Comments:	Not Reported	Wellnumber:	S-76
Leasename:	Not Reported	Hydraulica:	N
Epawell:	N	Spuddate:	Not Reported
Confidenti:	N		
Welldeptha:	2000		
Redrillfoo:	0	Completion:	Not Reported
Abandonedd:	Not Reported	Gissymbol:	AOG
Directiona:	Unknown		
Site id:	CAOG11000214672		

**E93**

SE

1/2 - 1 Mile

OIL\_GAS

CAOG11000210301

District nun:	1	Api number:	03714615
Blm well:	N	Redrill can:	Not Reported
Dryhole:	N	Well status:	P
Operator name:	Chevron U.S.A. Inc.		
County name:	Los Angeles	Fieldname:	Salt Lake
Area name:	Any Area	Section:	20
Township:	01S	Range:	14W
Base meridian:	SB	Elevation:	Not Reported
Locationde:	Not Reported		
Gissourcec:	hud		
Comments:	Not Reported	Wellnumber:	A-2
Leasename:	Beverly	Hydraulica:	N
Epawell:	N	Spuddate:	Not Reported
Confidenti:	N		
Welldeptha:	0		
Redrillfoo:	0	Completion:	Not Reported
Abandonedd:	Not Reported	Gissymbol:	POG
Directiona:	Directionally drilled		
Site id:	CAOG11000210301		

**E94**

SE

1/2 - 1 Mile

OIL\_GAS

CAOG11000214416

## GEOCHECK® - PHYSICAL SETTING SOURCE MAP FINDINGS

District nun:	1	Api number:	03720835
Blm well:	N	Redrill can:	Not Reported
Dryhole:	N	Well status:	A
Operator name:	Freeport-McMoRan Oil & Gas LLC		
County name:	Los Angeles	Fieldname:	San Vicente
Area name:	Any Area	Section:	20
Township:	01S	Range:	14W
Base meridian:	SB	Elevation:	Not Reported
Locationde:	Not Reported		
Gissourcec:	hud		
Comments:	Not Reported		
Leasename:	Not Reported		
Epawell:	N	Wellnumber:	S-14
Confidenti:	N	Hydraulica:	N
Welldeptha:	0	Spuddate:	Not Reported
Redrillfoo:	0		
Abandonedd:	Not Reported		
Directiona:	Directionally drilled	Completion:	Not Reported
Site id:	CAOG11000214416	Gissymbol:	AWF

**E95**

**SE**

**1/2 - 1 Mile**

**OIL\_GAS**

**CAOG11000214417**

District nun:	1	Api number:	03720835
Blm well:	N	Redrill can:	Not Reported
Dryhole:	N	Well status:	A
Operator name:	Freeport-McMoRan Oil & Gas LLC		
County name:	Los Angeles	Fieldname:	San Vicente
Area name:	Any Area	Section:	20
Township:	01S	Range:	14W
Base meridian:	SB	Elevation:	Not Reported
Locationde:	Not Reported		
Gissourcec:	hud		
Comments:	Not Reported		
Leasename:	Not Reported		
Epawell:	N	Wellnumber:	S-14
Confidenti:	N	Hydraulica:	N
Welldeptha:	0	Spuddate:	Not Reported
Redrillfoo:	0		
Abandonedd:	Not Reported		
Directiona:	Directionally drilled	Completion:	Not Reported
Site id:	CAOG11000214417	Gissymbol:	AWF

**E96**

**SE**

**1/2 - 1 Mile**

**OIL\_GAS**

**CAOG11000210295**

District nun:	1	Api number:	03714609
Blm well:	N	Redrill can:	Not Reported
Dryhole:	N	Well status:	I
Operator name:	Freeport-McMoRan Oil & Gas LLC		
County name:	Los Angeles	Fieldname:	Salt Lake
Area name:	Any Area	Section:	20
Township:	01S	Range:	14W
Base meridian:	SB	Elevation:	Not Reported
Locationde:	Not Reported		
Gissourcec:	hud		

## GEOCHECK® - PHYSICAL SETTING SOURCE MAP FINDINGS

Comments:	Not Reported	Wellnumber:	7
Leasename:	Beverly	Hydraulica:	N
Epawell:	N	Spuddate:	Not Reported
Confidenti:	N		
Welldeptha:	0		
Redrillfoo:	0		
Abandonedd:	Not Reported	Completion:	Not Reported
Directiona:	Directionally drilled	Gissymbol:	AOG
Site id:	CAOG11000210295		

<b>E97</b>		<b>OIL_GAS</b>	<b>CAOG11000214569</b>
<b>SE</b>			
<b>1/2 - 1 Mile</b>			
District nun:	1	Api number:	03721102
Blm well:	N	Redrill can:	Not Reported
Dryhole:	N	Well status:	I
Operator name:	Freeport-McMoRan Oil & Gas LLC	Fieldname:	San Vicente
County name:	Los Angeles	Section:	20
Area name:	Any Area	Range:	14W
Township:	01S	Elevation:	Not Reported
Base meridian:	SB		
Locationde:	Not Reported		
Gissourcec:	hud		
Comments:	Not Reported	Wellnumber:	S-39
Leasename:	Not Reported	Hydraulica:	N
Epawell:	N	Spuddate:	Not Reported
Confidenti:	N		
Welldeptha:	0		
Redrillfoo:	0		
Abandonedd:	Not Reported	Completion:	Not Reported
Directiona:	Directionally drilled	Gissymbol:	AOG
Site id:	CAOG11000214569		

<b>E99</b>		<b>OIL_GAS</b>	<b>CAOG11000214508</b>
<b>SE</b>			
<b>1/2 - 1 Mile</b>			
District nun:	1	Api number:	03720974
Blm well:	N	Redrill can:	Not Reported
Dryhole:	N	Well status:	A
Operator name:	Freeport-McMoRan Oil & Gas LLC	Fieldname:	San Vicente
County name:	Los Angeles	Section:	20
Area name:	Any Area	Range:	14W
Township:	01S	Elevation:	Not Reported
Base meridian:	SB		
Locationde:	Not Reported		
Gissourcec:	hud		
Comments:	Not Reported	Wellnumber:	S-27
Leasename:	Not Reported	Hydraulica:	N
Epawell:	N	Spuddate:	Not Reported
Confidenti:	N		
Welldeptha:	4162		
Redrillfoo:	0		
Abandonedd:	Not Reported	Completion:	Not Reported
Directiona:	Directionally drilled	Gissymbol:	AOG
Site id:	CAOG11000214506		

## GEOCHECK® - PHYSICAL SETTING SOURCE MAP FINDINGS

Map ID  
Direction  
Distance

Database EDR ID Number

**E98**

**SE**

1/2 - 1 Mile

**OIL\_GAS**

**CAOG11000214505**

District nun:	1	Api number:	03720974
Blm well:	N	Redrill can:	Not Reportec
Dryhole:	N	Well status:	A
Operator name:	Freeport-McMoRan Oil & Gas LLC		
County name:	Los Angeles	Fieldname:	San Vicente
Area name:	Any Area	Section:	20
Township:	01S	Range:	14W
Base meridian:	SB	Elevation:	Not Reportec
Locationde:	Not Reported		
Gissourcec:	hud		
Comments:	Not Reported		
Leasename:	Not Reported	Wellnumber:	S-27
Epawell:	N	Hydraulica:	N
Confidenti:	N	Spuddate:	Not Reported
Welldeptha:	4162		
Redrillfoo:	0		
Abandonedd:	Not Reported	Completion:	Not Reported
Directiona:	Directionally drilled	Gissymbol:	AOG
Site id:	CAOG11000214505		

**E100**

**SE**

1/2 - 1 Mile

**OIL\_GAS**

**CAOG11000214563**

District nun:	1	Api number:	03721089
Blm well:	N	Redrill can:	Not Reported
Dryhole:	N	Well status:	I
Operator name:	Freeport-McMoRan Oil & Gas LLC		
County name:	Los Angeles	Fieldname:	Beverly Hills
Area name:	East	Section:	20
Township:	01S	Range:	14W
Base meridian:	SB	Elevation:	Not Reported
Locationde:	Not Reported		
Gissourcec:	hud		
Comments:	Not Reported		
Leasename:	Not Reported	Wellnumber:	S-41
Epawell:	N	Hydraulica:	N
Confidenti:	N	Spuddate:	Not Reported
Welldeptha:	0		
Redrillfoo:	0		
Abandonedd:	Not Reported	Completion:	Not Reported
Directiona:	Unknown	Gissymbol:	AWF
Site id:	CAOG11000214563		

**E101**

**SE**

1/2 - 1 Mile

**OIL\_GAS**

**CAOG11000214235**

## GEOCHECK® - PHYSICAL SETTING SOURCE MAP FINDINGS

District nun:	1	Api number:	03721248
Blm well:	N	Redrill can:	Not Reported
Dryhole:	N	Well status:	A
Operator name:	Freeport-McMoRan Oil & Gas LLC	Fieldname:	San Vicente
County name:	Los Angeles	Section:	20
Area name:	Any Area	Range:	14W
Township:	01S	Elevation:	Not Reported
Base meridian:	SB		
Locationde:	Not Reported		
Gissourcec:	hud		
Comments:	Not Reported	Wellnumber:	S-59
Leasename:	Not Reported	Hydraulica:	N
Epawell:	N	Spuddate:	Not Reportec
Confidenti:	N		
Welldeptha:	4365		
Redrillfoo:	0		
Abandonedd:	Not Reported	Completion:	Not Reported
Directiona:	Directionally drilled	Gissymbol:	AOG
Site id:	CAOG11000214235		

### E102

SE

1/2 - 1 Mile

OIL\_GAS

CAOG11000210293

District nun:	1	Api number:	03714607
Blm well:	N	Redrill can:	Not Reported
Dryhole:	N	Well status:	P
Operator name:	Chevron U.S.A. Inc.	Fieldname:	Salt Lake
County name:	Los Angeles	Section:	20
Area name:	Any Area	Range:	14W
Township:	01S	Elevation:	Not Reported
Base meridian:	SB		
Locationde:	Not Reported		
Gissourcec:	hud		
Comments:	Not Reported	Wellnumber:	5
Leasename:	Beverly	Hydraulica:	N
Epawell:	N	Spuddate:	Not Reported
Confidenti:	N		
Welldeptha:	0		
Redrillfoo:	0		
Abandonedd:	Not Reported	Completion:	Not Reported
Directiona:	Unknown	Gissymbol:	POG
Site id:	CAOG11000210293		

### E103

SE

1/2 - 1 Mile

OIL\_GAS

CAOG11000214464

District nun:	1	Api number:	03720889
Blm well:	N	Redrill can:	Not Reported
Dryhole:	N	Well status:	A
Operator name:	Freeport-McMoRan Oil & Gas LLC	Fieldname:	San Vicente
County name:	Los Angeles	Section:	20
Area name:	Any Area	Range:	14W
Township:	01S	Elevation:	Not Reported
Base meridian:	SB		
Locationde:	Not Reported		
Gissourcec:	hud		

## GEOCHECK® - PHYSICAL SETTING SOURCE MAP FINDINGS

Comments:	Not Reported	Wellnumber:	S-15
Leasename:	Not Reported	Hydraulica:	N
Epawell:	N	Spuddate:	Not Reported
Confidenti:	N		
Welldeptha:	0		
Redrillfoo:	0		
Abandonedd:	Not Reported	Completion:	Not Reported
Directiona:	Directionally drilled	Gissymbol:	AOG
Site id:	CAOG11000214464		

**E104**  
**SE**  
**1/2 - 1 Mile**

**OIL\_GAS CAOG11000214556**

District nun:	1	Api number:	03721063
Blm well:	N	Redrill can:	Not Reported
Dryhole:	N	Well status:	A
Operator name:	Freeport-McMoRan Oil & Gas LLC		
County name:	Los Angeles	Fieldname:	San Vicente
Area name:	Any Area	Section:	20
Township:	01S	Range:	14W
Base meridian:	SB	Elevation:	Not Reported
Locationde:	Not Reported		
Gissourcec:	hud		
Comments:	Not Reported		
Leasename:	Not Reported	Wellnumber:	S-35
Epawell:	N	Hydraulica:	N
Confidenti:	N	Spuddate:	Not Reported
Welldeptha:	0		
Redrillfoo:	0		
Abandonedd:	Not Reported	Completion:	Not Reported
Directiona:	Directionally drilled	Gissymbol:	AOG
Site id:	CAOG11000214556		

**E105**  
**SE**  
**1/2 - 1 Mile**

**OIL\_GAS CAOG11000214565**

District nun:	1	Api number:	03721096
Blm well:	N	Redrill can:	Not Reported
Dryhole:	N	Well status:	A
Operator name:	Freeport-McMoRan Oil & Gas LLC		
County name:	Los Angeles	Fieldname:	San Vicente
Area name:	Any Area	Section:	20
Township:	01S	Range:	14W
Base meridian:	SB	Elevation:	Not Reported
Locationde:	Not Reported		
Gissourcec:	hud		
Comments:	Not Reported		
Leasename:	Not Reported	Wellnumber:	S-28
Epawell:	N	Hydraulica:	N
Confidenti:	N	Spuddate:	Not Reported
Welldeptha:	5040		
Redrillfoo:	0		
Abandonedd:	Not Reported	Completion:	Not Reported
Directiona:	Directionally drilled	Gissymbol:	AOG
Site id:	CAOG11000214565		

## GEOCHECK® - PHYSICAL SETTING SOURCE MAP FINDINGS

Map ID  
Direction  
Distance

Database      EDR ID Number

**E106**

**SE**

**1/2 - 1 Mile**

**OIL\_GAS**

**CAOG11000214261**

District nun:	1	Api number:	03721265
Blm well:	N	Redrill can:	Not Reported
Dryhole:	N	Well status:	A
Operator name:	Freeport-McMoRan Oil & Gas LLC		
County name:	Los Angeles	Fieldname:	San Vicente
Area name:	Any Area	Section:	20
Township:	01S	Range:	14W
Base meridian:	SB	Elevation:	Not Reported
Locationde:	Not Reported		
Gissourcec:	hud		
Comments:	Not Reported		
Leasename:	Not Reported		
Epawell:	N	Wellnumber:	S-58
Confidenti:	N	Hydraulica:	N
Welldeptha:	5698	Spupdate:	Not Reported
Redrillfoo:	0		
Abandonedd:	Not Reported	Completion:	Not Reported
Directiona:	Directionally drilled	Gissymbol:	AOG
Site id:	CAOG11000214261		

**E108**

**SE**

**1/2 - 1 Mile**

**OIL\_GAS**

**CAOG11000214634**

District nun:	1	Api number:	03721190
Blm well:	N	Redrill can:	Not Reported
Dryhole:	N	Well status:	A
Operator name:	Freeport-McMoRan Oil & Gas LLC		
County name:	Los Angeles	Fieldname:	Beverly Hills
Area name:	East	Section:	20
Township:	01S	Range:	14W
Base meridian:	SB	Elevation:	Not Reported
Locationde:	Not Reported		
Gissourcec:	hud		
Comments:	Not Reported		
Leasename:	Not Reported		
Epawell:	N	Wellnumber:	S-54
Confidenti:	N	Hydraulica:	N
Welldeptha:	0	Spupdate:	Not Reported
Redrillfoo:	0		
Abandonedd:	Not Reported	Completion:	Not Reported
Directiona:	Directionally drilled	Gissymbol:	AOG
Site id:	CAOG11000214634		

**E107**

**SE**

**1/2 - 1 Mile**

**OIL\_GAS**

**CAOG11000214633**

## GEOCHECK® - PHYSICAL SETTING SOURCE MAP FINDINGS

District nun:	1	Api number:	03721190
Blm well:	N	Redrill can:	Not Reported
Dryhole:	N	Well status:	A
Operator name:	Freeport-McMoRan Oil & Gas LLC		
County name:	Los Angeles	Fieldname:	Beverly Hills
Area name:	East	Section:	20
Township:	01S	Range:	14W
Base meridian:	SB	Elevation:	Not Reported
Locationde:	Not Reported		
Gissourcec:	hud		
Comments:	Not Reported		
Leasename:	Not Reported	Wellnumber:	S-54
Epawell:	N	Hydraulica:	N
Confidenti:	N	Spupdate:	Not Reportec
Welldeptha:	0		
Redrillfoo:	0		
Abandonedd:	Not Reported	Completion:	Not Reportec
Directiona:	Directionally drilled	Gissymbol:	AOG
Site id:	CAOG11000214633		

### E109

SE

1/2 - 1 Mile

OIL\_GAS

CAOG11000214476

District nun:	1	Api number:	03720914
Blm well:	N	Redrill can:	Not Reported
Dryhole:	N	Well status:	A
Operator name:	Freeport-McMoRan Oil & Gas LLC		
County name:	Los Angeles	Fieldname:	San Vicente
Area name:	Any Area	Section:	20
Township:	01S	Range:	14W
Base meridian:	SB	Elevation:	Not Reported
Locationde:	Not Reported		
Gissourcec:	hud		
Comments:	Not Reported		
Leasename:	Not Reported	Wellnumber:	S-17
Epawell:	N	Hydraulica:	N
Confidenti:	N	Spupdate:	Not Reported
Welldeptha:	0		
Redrillfoo:	0		
Abandonedd:	Not Reported	Completion:	Not Reported
Directiona:	Directionally drilled	Gissymbol:	AOG
Site id:	CAOG11000214476		

### E110

SE

1/2 - 1 Mile

OIL\_GAS

CAOG11000214543

District nun:	1	Api number:	03721045
Blm well:	N	Redrill can:	Not Reported
Dryhole:	N	Well status:	A
Operator name:	Freeport-McMoRan Oil & Gas LLC		
County name:	Los Angeles	Fieldname:	San Vicente
Area name:	Any Area	Section:	20
Township:	01S	Range:	14W
Base meridian:	SB	Elevation:	Not Reported
Locationde:	Not Reported		
Gissourcec:	hud		

## GEOCHECK® - PHYSICAL SETTING SOURCE MAP FINDINGS

Comments:	Not Reported	Wellnumber:	S-34
Leasename:	Not Reported	Hydraulica:	N
Epawell:	N	Spuddate:	Not Reported
Confidenti:	N		
Welldeptha:	0		
Redrillfoo:	0	Completion:	Not Reported
Abandonedd:	Not Reported	Gissymbol:	AOG
Directiona:	Directionally drilled		
Site id:	CAOG11000214543		

<b>E111</b>		<b>OIL_GAS</b>	<b>CAOG11000214522</b>
<b>SE</b>			
<b>1/2 - 1 Mile</b>			
District nun:	1	Api number:	03720998
Blm well:	N	Redrill can:	Not Reported
Dryhole:	N	Well status:	1
Operator name:	Freeport-McMoRan Oil & Gas LLC	Fieldname:	Beverly Hills
County name:	Los Angeles	Section:	20
Area name:	East	Range:	14W
Township:	01S	Elevation:	Not Reported
Base meridian:	SB		
Locationde:	Not Reported		
Gissourcec:	hud		
Comments:	Not Reported	Wellnumber:	S-29
Leasename:	Not Reported	Hydraulica:	N
Epawell:	N	Spuddate:	Not Reported
Confidenti:	N		
Welldeptha:	10141		
Redrillfoo:	0	Completion:	Not Reported
Abandonedd:	Not Reported	Gissymbol:	AOG
Directiona:	Directionally drilled		
Site id:	CAOG11000214522		

<b>E112</b>		<b>OIL_GAS</b>	<b>CAOG11000214523</b>
<b>SE</b>			
<b>1/2 - 1 Mile</b>			
District nun:	1	Api number:	03720998
Blm well:	N	Redrill can:	Not Reported
Dryhole:	N	Well status:	1
Operator name:	Freeport-McMoRan Oil & Gas LLC	Fieldname:	Beverly Hills
County name:	Los Angeles	Section:	20
Area name:	East	Range:	14W
Township:	01S	Elevation:	Not Reported
Base meridian:	SB		
Locationde:	Not Reported		
Gissourcec:	hud		
Comments:	Not Reported	Wellnumber:	S-29
Leasename:	Not Reported	Hydraulica:	N
Epawell:	N	Spuddate:	Not Reported
Confidenti:	N		
Welldeptha:	10141		
Redrillfoo:	0	Completion:	Not Reported
Abandonedd:	Not Reported	Gissymbol:	AOG
Directiona:	Directionally drilled		
Site id:	CAOG11000214523		

## GEOCHECK® - PHYSICAL SETTING SOURCE MAP FINDINGS

Map ID  
Direction  
Distance

Database      EDR ID Number

**E113**  
SE  
1/2 - 1 Mile

OIL\_GAS      CAOG11000205318

District nun:	1	Api number:	03706479
Blm well:	N	Redrill can:	Not Reported
Dryhole:	N	Well status:	P
Operator name:	Morgan Brown, Inc.	Fieldname:	Salt Lake
County name:	Los Angeles	Section:	20
Area name:	Any Area	Range:	14W
Township:	01S	Elevation:	Not Reported
Base meridian:	SB		
Locationde:	Not Reported		
Gissourcec:	hud		
Comments:	Not Reported	Wellnumber:	1
Leasename:	Oil District U6	Hydraulica:	N
Epawell:	N	Spuddate:	Not Reported
Confidenti:	N		
Welldeptha:	0		
Redrillfoo:	0	Completion:	Not Reported
Abandonedd:	Not Reported	Gissymbol:	PDH
Directiona:	Unknown		
Site id:	CAOG11000205318		

**E114**  
SE  
1/2 - 1 Mile

OIL\_GAS      CAOG11000214216

District nun:	1	Api number:	03721215
Blm well:	N	Redrill can:	Not Reported
Dryhole:	N	Well status:	A
Operator name:	Freeport-McMoRan Oil & Gas LLC	Fieldname:	Beverly Hills
County name:	Los Angeles	Section:	20
Area name:	East	Range:	14W
Township:	01S	Elevation:	Not Reported
Base meridian:	SB		
Locationde:	Not Reported		
Gissourcec:	hud		
Comments:	Not Reported	Wellnumber:	S-57
Leasename:	Not Reported	Hydraulica:	N
Epawell:	N	Spuddate:	Not Reported
Confidenti:	N		
Welldeptha:	0		
Redrillfoo:	0	Completion:	Not Reported
Abandonedd:	Not Reported	Gissymbol:	AOG
Directiona:	Directionally drilled		
Site id:	CAOG11000214216		

**E115**  
SE  
1/2 - 1 Mile

OIL\_GAS      CAOG11000214217

## GEOCHECK® - PHYSICAL SETTING SOURCE MAP FINDINGS

District nun:	1	Api number:	03721215
Blm well:	N	Redrill can:	Not Reported
Dryhole:	N	Well status:	A
Operator name:	Freeport-McMoRan Oil & Gas LLC		
County name:	Los Angeles	Fieldname:	Beverly Hills
Area name:	East	Section:	20
Township:	01S	Range:	14W
Base meridian:	SB	Elevation:	Not Reportec
Locationde:	Not Reported		
Gissourcec:	hud		
Comments:	Not Reported		
Leasename:	Not Reported		
Epawell:	N	Wellnumber:	S-57
Confidenti:	N	Hydraulica:	N
Welldeptha:	0	Spupdate:	Not Reportec
Redrillfoo:	0		
Abandonedd:	Not Reported	Completion:	Not Reported
Directiona:	Directionally drilled	Gissymbol:	AOG
Site id:	CAOG11000214217		

### E123

SE

1/2 - 1 Mile

OIL\_GAS

CAOG11000214624

District nun:	1	Api number:	03721177
Blm well:	N	Redrill can:	Not Reported
Dryhole:	N	Well status:	A
Operator name:	Freeport-McMoRan Oil & Gas LLC		
County name:	Los Angeles	Fieldname:	Beverly Hills
Area name:	East	Section:	20
Township:	01S	Range:	14W
Base meridian:	SB	Elevation:	Not Reported
Locationde:	Not Reported		
Gissourcec:	hud		
Comments:	Not Reported		
Leasename:	Not Reported		
Epawell:	N	Wellnumber:	S-55
Confidenti:	N	Hydraulica:	N
Welldeptha:	11329	Spupdate:	Not Reported
Redrillfoo:	0		
Abandonedd:	Not Reported	Completion:	Not Reported
Directiona:	Directionally drilled	Gissymbol:	AWF
Site id:	CAOG11000214624		

### E119

SE

1/2 - 1 Mile

OIL\_GAS

CAOG11000214617

District nun:	1	Api number:	03721177
Blm well:	N	Redrill can:	Not Reported
Dryhole:	N	Well status:	A
Operator name:	Freeport-McMoRan Oil & Gas LLC		
County name:	Los Angeles	Fieldname:	Beverly Hills
Area name:	East	Section:	20
Township:	01S	Range:	14W
Base meridian:	SB	Elevation:	Not Reported
Locationde:	Not Reported		
Gissourcec:	hud		

## GEOCHECK® - PHYSICAL SETTING SOURCE MAP FINDINGS

Comments:	Not Reported	Wellnumber:	S-55
Leasename:	Not Reported	Hydraulica:	N
Epawell:	N	Spuddate:	Not Reported
Confidenti:	N		
Welldeptha:	8390		
Redrillfoo:	0		
Abandonedd:	Not Reported	Completion:	Not Reported
Directiona:	Directionally drilled	Gissymbol:	AWF
Site id:	CAOG11000214617		

**E122**  
**SE**  
**1/2 - 1 Mile**

**OIL\_GAS**      **CAOG11000214626**

District nun:	1	Api number:	03721177
Blm well:	N	Redrill can:	Not Reported
Dryhole:	N	Well status:	A
Operator name:	Freeport-McMoRan Oil & Gas LLC		
County name:	Los Angeles	Fieldname:	Beverly Hills
Area name:	East	Section:	20
Township:	01S	Range:	14W
Base meridian:	SB	Elevation:	Not Reported
Locationde:	Not Reported		
Gissourcec:	hud		
Comments:	Not Reported		
Leasename:	Not Reported	Wellnumber:	S-55
Epawell:	N	Hydraulica:	N
Confidenti:	N	Spuddate:	Not Reported
Welldeptha:	11329		
Redrillfoo:	0		
Abandonedd:	Not Reported	Completion:	Not Reported
Directiona:	Directionally drilled	Gissymbol:	AWF
Site id:	CAOG11000214626		

**E120**  
**SE**  
**1/2 - 1 Mile**

**OIL\_GAS**      **CAOG11000214618**

District nun:	1	Api number:	03721177
Blm well:	N	Redrill can:	Not Reported
Dryhole:	N	Well status:	A
Operator name:	Freeport-McMoRan Oil & Gas LLC		
County name:	Los Angeles	Fieldname:	Beverly Hills
Area name:	East	Section:	20
Township:	01S	Range:	14W
Base meridian:	SB	Elevation:	Not Reported
Locationde:	Not Reported		
Gissourcec:	hud		
Comments:	Not Reported		
Leasename:	Not Reported	Wellnumber:	S-55
Epawell:	N	Hydraulica:	N
Confidenti:	N	Spuddate:	Not Reported
Welldeptha:	8390		
Redrillfoo:	0		
Abandonedd:	Not Reported	Completion:	Not Reported
Directiona:	Directionally drilled	Gissymbol:	AWF
Site id:	CAOG11000214618		

## GEOCHECK® - PHYSICAL SETTING SOURCE MAP FINDINGS

Map ID  
Direction  
Distance

Database EDR ID Number

**E121**

**SE**

1/2 - 1 Mile

**OIL\_GAS**

**CAOG11000214625**

District nun:	1	Api number:	03721177
Blm well:	N	Redrill can:	Not Reported
Dryhole:	N	Well status:	A
Operator name:	Freeport-McMoRan Oil & Gas LLC		
County name:	Los Angeles	Fieldname:	Beverly Hills
Area name:	East	Section:	20
Township:	01S	Range:	14W
Base meridian:	SB	Elevation:	Not Reported
Locationde:	Not Reported		
Gissourcec:	hud		
Comments:	Not Reported		
Leasename:	Not Reported	Wellnumber:	S-55
Epawell:	N	Hydraulica:	N
Confidenti:	N	Spuddate:	Not Reported
Welldeptha:	11329		
Redrillfoo:	0		
Abandonedd:	Not Reported	Completion:	Not Reported
Directiona:	Directionally drilled	Gissymbol:	AWF
Site id:	CAOG11000214625		

**E125**

**SE**

1/2 - 1 Mile

**OIL\_GAS**

**CAOG11000214623**

District nun:	1	Api number:	03721177
Blm well:	N	Redrill can:	Not Reported
Dryhole:	N	Well status:	A
Operator name:	Freeport-McMoRan Oil & Gas LLC		
County name:	Los Angeles	Fieldname:	Beverly Hills
Area name:	East	Section:	20
Township:	01S	Range:	14W
Base meridian:	SB	Elevation:	Not Reported
Locationde:	Not Reported		
Gissourcec:	hud		
Comments:	Not Reported		
Leasename:	Not Reported	Wellnumber:	S-55
Epawell:	N	Hydraulica:	N
Confidenti:	N	Spuddate:	Not Reported
Welldeptha:	11329		
Redrillfoo:	0		
Abandonedd:	Not Reported	Completion:	Not Reported
Directiona:	Directionally drilled	Gissymbol:	AWF
Site id:	CAOG11000214623		

**E118**

**SE**

1/2 - 1 Mile

**OIL\_GAS**

**CAOG11000214619**

## GEOCHECK® - PHYSICAL SETTING SOURCE MAP FINDINGS

District nun:	1	Api number:	03721177
Blm well:	N	Redrill can:	Not Reported
Dryhole:	N	Well status:	A
Operator name:	Freeport-McMoRan Oil & Gas LLC	Fieldname:	Beverly Hills
County name:	Los Angeles	Section:	20
Area name:	East	Range:	14W
Township:	01S	Elevation:	Not Reported
Base meridian:	SB		
Locationde:	Not Reported		
Gissourcec:	hud		
Comments:	Not Reported	Wellnumber:	S-55
Leasename:	Not Reported	Hydraulica:	N
Epawell:	N	Spuddate:	Not Reported
Confidenti:	N		
Welldeptha:	8390		
Redrillfoo:	0		
Abandonedd:	Not Reported	Completion:	Not Reported
Directiona:	Directionally drilled	Gissymbol:	AWF
Site id:	CAOG11000214619		

**E116**

**SE**

**1/2 - 1 Mile**

**OIL\_GAS**

**CAOG11000214620**

District nun:	1	Api number:	03721177
Blm well:	N	Redrill can:	Not Reported
Dryhole:	N	Well status:	A
Operator name:	Freeport-McMoRan Oil & Gas LLC	Fieldname:	Beverly Hills
County name:	Los Angeles	Section:	20
Area name:	East	Range:	14W
Township:	01S	Elevation:	Not Reported
Base meridian:	SB		
Locationde:	Not Reported		
Gissourcec:	hud		
Comments:	Not Reported	Wellnumber:	S-55
Leasename:	Not Reported	Hydraulica:	N
Epawell:	N	Spuddate:	Not Reported
Confidenti:	N		
Welldeptha:	8390		
Redrillfoo:	0		
Abandonedd:	Not Reported	Completion:	Not Reported
Directiona:	Directionally drilled	Gissymbol:	AWF
Site id:	CAOG11000214620		

**E117**

**SE**

**1/2 - 1 Mile**

**OIL\_GAS**

**CAOG11000214621**

District nun:	1	Api number:	03721177
Blm well:	N	Redrill can:	Not Reported
Dryhole:	N	Well status:	A
Operator name:	Freeport-McMoRan Oil & Gas LLC	Fieldname:	Beverly Hills
County name:	Los Angeles	Section:	20
Area name:	East	Range:	14W
Township:	01S	Elevation:	Not Reported
Base meridian:	SB		
Locationde:	Not Reported		
Gissourcec:	hud		

## GEOCHECK® - PHYSICAL SETTING SOURCE MAP FINDINGS

Comments:	Not Reported	Wellnumber:	S-55
Leasename:	Not Reported	Hydraulica:	N
Epawell:	N	Spuddate:	Not Reported
Confidenti:	N		
Welldeptha:	8390		
Redrillfoo:	0		
Abandonedd:	Not Reported	Completion:	Not Reported
Directiona:	Directionally drilled	Gissymbol:	AWF
Site id:	CAOG11000214621		

**E124**

**SE**

1/2 - 1 Mile

**OIL\_GAS**

**CAOG11000214622**

District nun:	1	Api number:	03721177
Blm well:	N	Redrill can:	Not Reported
Dryhole:	N	Well status:	A
Operator name:	Freeport-McMoRan Oil & Gas LLC		
County name:	Los Angeles	Fieldname:	Beverly Hills
Area name:	East	Section:	20
Township:	01S	Range:	14W
Base meridian:	SB	Elevation:	Not Reported
Locationde:	Not Reported		
Gissourcec:	hud		
Comments:	Not Reported		
Leasename:	Not Reported	Wellnumber:	S-55
Epawell:	N	Hydraulica:	N
Confidenti:	N	Spuddate:	Not Reported
Welldeptha:	11329		
Redrillfoo:	0		
Abandonedd:	Not Reported	Completion:	Not Reported
Directiona:	Directionally drilled	Gissymbol:	AWF
Site id:	CAOG11000214622		

**E126**

**SE**

1/2 - 1 Mile

**OIL\_GAS**

**CAOG11000214465**

District nun:	1	Api number:	03720891
Blm well:	N	Redrill can:	Not Reported
Dryhole:	N	Well status:	A
Operator name:	Freeport-McMoRan Oil & Gas LLC		
County name:	Los Angeles	Fieldname:	San Vicente
Area name:	Any Area	Section:	20
Township:	01S	Range:	14W
Base meridian:	SB	Elevation:	Not Reported
Locationde:	Not Reported		
Gissourcec:	hud		
Comments:	Not Reported		
Leasename:	Not Reported	Wellnumber:	S-18A
Epawell:	N	Hydraulica:	N
Confidenti:	N	Spuddate:	Not Reported
Welldeptha:	4676		
Redrillfoo:	0		
Abandonedd:	Not Reported	Completion:	Not Reported
Directiona:	Directionally drilled	Gissymbol:	AOG
Site id:	CAOG11000214465		

## GEOCHECK® - PHYSICAL SETTING SOURCE MAP FINDINGS

Map ID  
Direction  
Distance

Database      EDR ID Number

**E127**  
**SE**  
**1/2 - 1 Mile**

**OIL\_GAS      CAOG11000214013**

District nun:	1	Api number:	03720148
Blm well:	N	Redrill can:	Not Reported
Dryhole:	N	Well status:	A
Operator name:	Freeport-McMoRan Oil & Gas LLC		
County name:	Los Angeles	Fieldname:	San Vicente
Area name:	Any Area	Section:	20
Township:	01S	Range:	14W
Base meridian:	SB	Elevation:	Not Reported
Locationde:	Not Reported		
Gissourcec:	hud		
Comments:	Not Reported		
Leasename:	Not Reported		
Epawell:	N	Wellnumber:	S-3
Confidenti:	N	Hydraulica:	N
Welldeptha:	0	Spuddate:	Not Reported
Redrillfoo:	0		
Abandoneedd:	Not Reported	Completion:	Not Reported
Directiona:	Directionally drilled	Gissymbol:	AOG
Site id:	CAOG11000214013		

**E128**  
**SE**  
**1/2 - 1 Mile**

**OIL\_GAS      CAOG11000214550**

District nun:	1	Api number:	03721055
Blm well:	N	Redrill can:	Not Reported
Dryhole:	N	Well status:	A
Operator name:	Freeport-McMoRan Oil & Gas LLC		
County name:	Los Angeles	Fieldname:	San Vicente
Area name:	Any Area	Section:	20
Township:	01S	Range:	14W
Base meridian:	SB	Elevation:	Not Reported
Locationde:	Not Reported		
Gissourcec:	hud		
Comments:	Not Reported		
Leasename:	Not Reported		
Epawell:	N	Wellnumber:	S-32
Confidenti:	N	Hydraulica:	N
Welldeptha:	6487	Spuddate:	Not Reported
Redrillfoo:	0		
Abandoneedd:	Not Reported	Completion:	Not Reported
Directiona:	Directionally drilled	Gissymbol:	AOG
Site id:	CAOG11000214550		

**E129**  
**SE**  
**1/2 - 1 Mile**

**OIL\_GAS      CAOG11000214482**

## GEOCHECK® - PHYSICAL SETTING SOURCE MAP FINDINGS

District nun:	1	Api number:	03720933
Blm well:	N	Redrill can:	Not Reported
Dryhole:	N	Well status:	A
Operator name:	Freeport-McMoRan Oil & Gas LLC		
County name:	Los Angeles	Fieldname:	San Vicente
Area name:	Any Area	Section:	20
Township:	01S	Range:	14W
Base meridian:	SB	Elevation:	Not Reported
Locationde:	Not Reported		
Gissourcec:	hud		
Comments:	Not Reported		
Leasename:	Not Reported	Wellnumber:	S-19
Epawell:	N	Hydraulica:	N
Confidenti:	N	Spuddate:	Not Reportec
Welldeptha:	0		
Redrillfoo:	0		
Abandonedd:	Not Reported	Completion:	Not Reported
Directiona:	Directionally drilled	Gissymbol:	AOG
Site id:	CAOG11000214482		

**E131**  
**SE**  
**1/2 - 1 Mile**

**OIL\_GAS**      **CAOG11000214520**

District nun:	1	Api number:	03720996
Blm well:	N	Redrill can:	Not Reported
Dryhole:	N	Well status:	A
Operator name:	Freeport-McMoRan Oil & Gas LLC		
County name:	Los Angeles	Fieldname:	San Vicente
Area name:	Any Area	Section:	20
Township:	01S	Range:	14W
Base meridian:	SB	Elevation:	Not Reported
Locationde:	Not Reported		
Gissourcec:	hud		
Comments:	Not Reported		
Leasename:	Not Reported	Wellnumber:	S-20A
Epawell:	N	Hydraulica:	N
Confidenti:	N	Spuddate:	Not Reported
Welldeptha:	4205		
Redrillfoo:	0		
Abandonedd:	Not Reported	Completion:	Not Reported
Directiona:	Directionally drilled	Gissymbol:	AOG
Site id:	CAOG11000214520		

**E130**  
**SE**  
**1/2 - 1 Mile**

**OIL\_GAS**      **CAOG11000214519**

District nun:	1	Api number:	03720996
Blm well:	N	Redrill can:	Not Reported
Dryhole:	N	Well status:	A
Operator name:	Freeport-McMoRan Oil & Gas LLC		
County name:	Los Angeles	Fieldname:	San Vicente
Area name:	Any Area	Section:	20
Township:	01S	Range:	14W
Base meridian:	SB	Elevation:	Not Reported
Locationde:	Not Reported		
Gissourcec:	hud		

## GEOCHECK® - PHYSICAL SETTING SOURCE MAP FINDINGS

Comments:	Not Reported	Wellnumber:	S-20A
Leasename:	Not Reported	Hydraulica:	N
Epawell:	N	Spudate:	Not Reported
Confidenti:	N		
Welldeptha:	5010		
Redrillfoo:	0		
Abandonedd:	Not Reported	Completion:	Not Reported
Directiona:	Directionally drilled	Gissymbol:	AOG
Site id:	CAOG11000214519		

**E132**  
SE  
1/2 - 1 Mile

**OIL\_GAS**      **CAOG11000214021**

District nun:	1	Api number:	03720195
Blm well:	N	Redrill can:	Not Reported
Dryhole:	N	Well status:	P
Operator name:	Chevron U.S.A. Inc.		
County name:	Los Angeles	Fieldname:	Salt Lake
Area name:	Any Area	Section:	20
Township:	01S	Range:	14W
Base meridian:	SB	Elevation:	Not Reported
Locationde:	Not Reported		
Gissourcec:	hud		
Comments:	Not Reported	Wellnumber:	3
Leasename:	Dorothy Hay Corehole	Hydraulica:	N
Epawell:	N	Spudate:	Not Reported
Confidenti:	N		
Welldeptha:	0		
Redrillfoo:	0		
Abandonedd:	Not Reported	Completion:	Not Reported
Directiona:	Unknown	Gissymbol:	PDH
Site id:	CAOG11000214021		

**E133**  
SE  
1/2 - 1 Mile

**OIL\_GAS**      **CAOG11000214536**

District nun:	1	Api number:	03721023
Blm well:	N	Redrill can:	Not Reported
Dryhole:	N	Well status:	A
Operator name:	Freeport-McMoRan Oil & Gas LLC		
County name:	Los Angeles	Fieldname:	San Vicente
Area name:	Any Area	Section:	20
Township:	01S	Range:	14W
Base meridian:	SB	Elevation:	Not Reported
Locationde:	Not Reported		
Gissourcec:	hud		
Comments:	Not Reported		
Leasename:	Not Reported	Wellnumber:	S-30B
Epawell:	N	Hydraulica:	N
Confidenti:	N	Spudate:	Not Reported
Welldeptha:	3532		
Redrillfoo:	0		
Abandonedd:	Not Reported	Completion:	Not Reported
Directiona:	Directionally drilled	Gissymbol:	AOG
Site id:	CAOG11000214536		

## GEOCHECK® - PHYSICAL SETTING SOURCE MAP FINDINGS

Map ID  
Direction  
Distance

Database      EDR ID Number

**E134**

**SE**

1/2 - 1 Mile

**OIL\_GAS**

**CAOG11000214537**

District nun:	1	Api number:	03721023
Blm well:	N	Redrill can:	Not Reported
Dryhole:	N	Well status:	A
Operator name:	Freeport-McMoRan Oil & Gas LLC		
County name:	Los Angeles	Fieldname:	San Vicente
Area name:	Any Area	Section:	20
Township:	01S	Range:	14W
Base meridian:	SB	Elevation:	Not Reported
Locationde:	Not Reported		
Gissourcec:	hud		
Comments:	Not Reported		
Leasename:	Not Reported	Wellnumber:	S-30B
Epawell:	N	Hydraulica:	N
Confidenti:	N	Spuddate:	Not Reported
Welldeptha:	4375		
Redrillfoo:	0		
Abandonedd:	Not Reported	Completion:	Not Reported
Directiona:	Directionally drilled	Gissymbol:	AOG
Site id:	CAOG11000214537		

**E136**

**SE**

1/2 - 1 Mile

**OIL\_GAS**

**CAOG11000214213**

District nun:	1	Api number:	03720742
Blm well:	N	Redrill can:	Not Reported
Dryhole:	N	Well status:	A
Operator name:	Freeport-McMoRan Oil & Gas LLC		
County name:	Los Angeles	Fieldname:	Beverly Hills
Area name:	East	Section:	20
Township:	01S	Range:	14W
Base meridian:	SB	Elevation:	Not Reported
Locationde:	Not Reported		
Gissourcec:	hud		
Comments:	Not Reported		
Leasename:	Not Reported	Wellnumber:	S-5
Epawell:	N	Hydraulica:	N
Confidenti:	N	Spuddate:	Not Reported
Welldeptha:	5518		
Redrillfoo:	0		
Abandonedd:	Not Reported	Completion:	Not Reported
Directiona:	Directionally drilled	Gissymbol:	AOG
Site id:	CAOG11000214213		

**E135**

**SE**

1/2 - 1 Mile

**OIL\_GAS**

**CAOG11000214212**

## GEOCHECK® - PHYSICAL SETTING SOURCE MAP FINDINGS

District nun:	1	Api number:	03720742
Blm well:	N	Redrill can:	Not Reported
Dryhole:	N	Well status:	A
Operator name:	Freeport-McMoRan Oil & Gas LLC	Fieldname:	Beverly Hills
County name:	Los Angeles	Section:	20
Area name:	East	Range:	14W
Township:	01S	Elevation:	Not Reported
Base meridian:	SB		
Locationde:	Not Reported		
Gissourcec:	hud		
Comments:	Not Reported	Wellnumber:	S-5
Leasename:	Not Reported	Hydraulica:	N
Epawell:	N	Spuddate:	Not Reported
Confidenti:	N		
Welldeptha:	5518	Completion:	Not Reported
Redrillfoo:	0	Gissymbol:	AOG
Abandonedd:	Not Reported		
Directiona:	Directionally drilled		
Site id:	CAOG11000214212		

**E138**

**SE**

**1/2 - 1 Mile**

**OIL\_GAS**

**CAOG11000214488**

District nun:	1	Api number:	03720943
Blm well:	N	Redrill can:	Not Reported
Dryhole:	N	Well status:	A
Operator name:	Freeport-McMoRan Oil & Gas LLC	Fieldname:	San Vicente
County name:	Los Angeles	Section:	20
Area name:	Any Area	Range:	14W
Township:	01S	Elevation:	Not Reported
Base meridian:	SB		
Locationde:	Not Reported		
Gissourcec:	hud		
Comments:	Not Reported	Wellnumber:	S-21
Leasename:	Not Reported	Hydraulica:	N
Epawell:	N	Spuddate:	Not Reported
Confidenti:	N		
Welldeptha:	4742	Completion:	Not Reported
Redrillfoo:	0	Gissymbol:	AOG
Abandonedd:	Not Reported		
Directiona:	Directionally drilled		
Site id:	CAOG11000214488		

**E137**

**SE**

**1/2 - 1 Mile**

**OIL\_GAS**

**CAOG11000214487**

District nun:	1	Api number:	03720943
Blm well:	N	Redrill can:	Not Reported
Dryhole:	N	Well status:	A
Operator name:	Freeport-McMoRan Oil & Gas LLC	Fieldname:	San Vicente
County name:	Los Angeles	Section:	20
Area name:	Any Area	Range:	14W
Township:	01S	Elevation:	Not Reported
Base meridian:	SB		
Locationde:	Not Reported		
Gissourcec:	hud		

## GEOCHECK® - PHYSICAL SETTING SOURCE MAP FINDINGS

Comments:	Not Reported	Wellnumber:	S-21
Leasename:	Not Reported	Hydraulica:	N
Epawell:	N	Spuddate:	Not Reported
Confidenti:	N		
Welldeptha:	4742		
Redrillfoo:	0		
Abandonedd:	Not Reported	Completion:	Not Reported
Directiona:	Directionally drilled	Gissymbol:	AOG
Site id:	CAOG11000214487		

**F139**  
**SSE**  
1/2 - 1 Mile

**OIL\_GAS**      **CAOG11000210246**

District nun:	1	Api number:	03714544
Blm well:	N	Redrill can:	Not Reported
Dryhole:	N	Well status:	P
Operator name:	Chevron U.S.A. Inc.		
County name:	Los Angeles	Fieldname:	Salt Lake
Area name:	Any Area	Section:	20
Township:	01S	Range:	14W
Base meridian:	SB	Elevation:	Not Reported
Locationde:	Not Reported		
Gissourcec:	hud		
Comments:	Not Reported	Wellnumber:	2
Leasename:	Picot	Hydraulica:	N
Epawell:	N	Spuddate:	Not Reported
Confidenti:	N		
Welldeptha:	0		
Redrillfoo:	0		
Abandonedd:	Not Reported	Completion:	Not Reported
Directiona:	Unknown	Gissymbol:	POG
Site id:	CAOG11000210246		

**E140**  
**SE**  
1/2 - 1 Mile

**OIL\_GAS**      **CAOG11000210291**

District nun:	1	Api number:	03714605
Blm well:	N	Redrill can:	Not Reported
Dryhole:	N	Well status:	P
Operator name:	Chevron U.S.A. Inc.		
County name:	Los Angeles	Fieldname:	Salt Lake
Area name:	Any Area	Section:	20
Township:	01S	Range:	14W
Base meridian:	SB	Elevation:	Not Reported
Locationde:	Not Reported		
Gissourcec:	hud		
Comments:	Not Reported		
Leasename:	Beverly	Wellnumber:	3
Epawell:	N	Hydraulica:	N
Confidenti:	N	Spuddate:	Not Reported
Welldeptha:	0		
Redrillfoo:	0		
Abandonedd:	Not Reported	Completion:	Not Reported
Directiona:	Unknown	Gissymbol:	POG
Site id:	CAOG11000210291		

## GEOCHECK® - PHYSICAL SETTING SOURCE MAP FINDINGS

Map ID  
Direction  
Distance

Database

FDR ID Number

**E141**  
**SE**  
**1/2 - 1 Mile**

**OIL\_GAS**

**CAOG11000210294**

District nun:	1	Api number:	03714608
Bim well:	N	Redrill can:	Not Reported
Dryhole:	N	Well status:	P
Operator name:	Chevron U.S.A. Inc.	Fieldname:	Salt Lake
County name:	Los Angeles	Section:	20
Area name:	Any Area	Range:	14W
Township:	01S	Elevation:	Not Reported
Base meridian:	SB		
Locationde:	Not Reported		
Gissourcec:	hud		
Comments:	Not Reported	Wellnumber:	6
Leasename:	Beverly	Hydraulica:	N
Epawell:	N	Spuddate:	Not Reported
Confidenti:	N		
Welldeptha:	0		
Redrillfoo:	0		
Abandonedd:	Not Reported	Completion:	Not Reported
Directiona:	Unknown	Gissymbol:	POG
Site id:	CAOG11000210294		

**142**  
**SSW**  
**1/2 - 1 Mile**

**OIL\_GAS**

**CAOG11000210582**

District nun:	1	Api number:	03714966
Bim well:	N	Redrill can:	Not Reported
Dryhole:	N	Well status:	P
Operator name:	Chevron U.S.A. Inc.	Fieldname:	San Vicente
County name:	Los Angeles	Section:	19
Area name:	Any Area	Range:	14W
Township:	01S	Elevation:	Not Reported
Base meridian:	SB		
Locationde:	Not Reported		
Gissourcec:	hud		
Comments:	Not Reported	Wellnumber:	6
Leasename:	Rodeo	Hydraulica:	N
Epawell:	N	Spuddate:	Not Reported
Confidenti:	N		
Welldeptha:	0		
Redrillfoo:	0		
Abandonedd:	Not Reported	Completion:	Not Reported
Directiona:	Unknown	Gissymbol:	PDH
Site id:	CAOG11000210582		

**G143**  
**SE**  
**1/2 - 1 Mile**

**OIL\_GAS**

**CAOG11000210306**

## GEOCHECK® - PHYSICAL SETTING SOURCE MAP FINDINGS

District nun:	1	Api number:	03714620
Blm well:	N	Redrill can:	Not Reported
Dryhole:	N	Well status:	P
Operator name:	Garbutt Oil Co. (A. M. Stephens Co.)		
County name:	Los Angeles	Fieldname:	Salt Lake
Area name:	Any Area	Section:	20
Township:	01S	Range:	14W
Base meridian:	SB	Elevation:	Not Reported
Locationde:	Not Reported		
Gissourcec:	hud		
Comments:	Not Reported		
Leasename:	Not Reported	Wellnumber:	4
Epawell:	N	Hydraulica:	N
Confidenti:	N	Spupdate:	Not Reported
Welldeptha:	0		
Redrillfoo:	0		
Abandonedd:	Not Reported	Completion:	Not Reported
Directiona:	Unknown	Gissymbol:	POG
Site id:	CAOG11000210306		

### F144

#### SSE

1/2 - 1 Mile

OIL\_GAS

CAOG11000210245

District nun:	1	Api number:	03714543
Blm well:	N	Redrill can:	Not Reported
Dryhole:	N	Well status:	P
Operator name:	Chevron U.S.A. Inc.		
County name:	Los Angeles	Fieldname:	Salt Lake
Area name:	Any Area	Section:	19
Township:	01S	Range:	14W
Base meridian:	SB	Elevation:	Not Reported
Locationde:	Not Reported		
Gissourcec:	hud		
Comments:	Not Reported		
Leasename:	Picot	Wellnumber:	1
Epawell:	N	Hydraulica:	N
Confidenti:	N	Spupdate:	Not Reported
Welldeptha:	0		
Redrillfoo:	0		
Abandonedd:	Not Reported	Completion:	Not Reported
Directiona:	Unknown	Gissymbol:	POG
Site id:	CAOG11000210245		

### H145

#### SE

1/2 - 1 Mile

OIL\_GAS

CAOG11000210290

District nun:	1	Api number:	03714604
Blm well:	N	Redrill can:	Not Reported
Dryhole:	N	Well status:	P
Operator name:	Chevron U.S.A. Inc.		
County name:	Los Angeles	Fieldname:	Salt Lake
Area name:	Any Area	Section:	20
Township:	01S	Range:	14W
Base meridian:	SB	Elevation:	Not Reported
Locationde:	Not Reported		
Gissourcec:	hud		

## GEOCHECK® - PHYSICAL SETTING SOURCE MAP FINDINGS

Comments:	Not Reported	Wellnumber:	2
Leasename:	Beverly	Hydraulica:	N
Epawell:	N	Spuddate:	Not Reported
Confidenti:	N		
Welldeptha:	0		
Redrillfoo:	0		
Abandonedd:	Not Reported	Completion:	Not Reported
Directiona:	Unknown	Gissymbol:	POG
Site id:	CAOG11000210290		

**H146**

**SE**

**1/2 - 1 Mile**

**OIL\_GAS**

**CAOG11000210289**

District nun:	1	Api number:	03714603
Blm well:	N	Redrill can:	Not Reported
Dryhole:	N	Well status:	P
Operator name:	Chevron U.S.A. Inc.		
County name:	Los Angeles	Fieldname:	Salt Lake
Area name:	Any Area	Section:	20
Township:	01S	Range:	14W
Base meridian:	SB	Elevation:	Not Reported
Locationde:	Not Reported		
Gissourcec:	hud		
Comments:	Not Reported	Wellnumber:	1
Leasename:	Beverly	Hydraulica:	N
Epawell:	N	Spuddate:	Not Reported
Confidenti:	N		
Welldeptha:	0		
Redrillfoo:	0		
Abandonedd:	Not Reported	Completion:	Not Reported
Directiona:	Unknown	Gissymbol:	POG
Site id:	CAOG11000210289		

**G147**

**SE**

**1/2 - 1 Mile**

**OIL\_GAS**

**CAOG11000210311**

District nun:	1	Api number:	03714625
Blm well:	N	Redrill can:	Not Reported
Dryhole:	N	Well status:	P
Operator name:	Garbutt Oil Co. (A. M. Stephens Co.)		
County name:	Los Angeles	Fieldname:	Salt Lake
Area name:	Any Area	Section:	20
Township:	01S	Range:	14W
Base meridian:	SB	Elevation:	Not Reported
Locationde:	Not Reported		
Gissourcec:	hud		
Comments:	Not Reported		
Leasename:	Not Reported	Wellnumber:	10
Epawell:	N	Hydraulica:	N
Confidenti:	N	Spuddate:	Not Reported
Welldeptha:	0		
Redrillfoo:	0		
Abandonedd:	Not Reported	Completion:	Not Reported
Directiona:	Unknown	Gissymbol:	POG
Site id:	CAOG11000210311		

## GEOCHECK® - PHYSICAL SETTING SOURCE MAP FINDINGS

Map ID  
Direction  
Distance

Database EDR ID Number

**1148**

**SE**

**1/2 - 1 Mile**

**OIL\_GAS**

**CAOG11000210303**

District nun:	1	Api number:	03714617
Blm well:	N	Redrill can:	Not Reported
Dryhole:	N	Well status:	I
Operator name:	Garbutt Oil Co. (A. M. Stephens Co.)		
County name:	Los Angeles	Fieldname:	Salt Lake
Area name:	Any Area	Section:	20
Township:	01S	Range:	14W
Base meridian:	SB	Elevation:	Not Reported
Locationde:	Not Reported		
Gissourcec:	hud		
Comments:	Not Reported		
Leasename:	Not Reported		
Epawell:	N	Wellnumber:	1
Confidenti:	N	Hydraulica:	N
Welldeptha:	0	Spuddate:	Not Reported
Redrillfoo:	0		
Abandonedd:	Not Reported	Completion:	Not Reported
Directiona:	Unknown	Gissymbol:	APM
Site id:	CAOG11000210303		

**149**

**South**

**1/2 - 1 Mile**

**OIL\_GAS**

**CAOG11000210578**

District nun:	1	Api number:	03714962
Blm well:	N	Redrill can:	Not Reported
Dryhole:	N	Well status:	B
Operator name:	Chevron U.S.A. Inc.		
County name:	Los Angeles	Fieldname:	San Vicente
Area name:	Any Area	Section:	19
Township:	01S	Range:	14W
Base meridian:	SB	Elevation:	Not Reported
Locationde:	Not Reported		
Gissourcec:	hud		
Comments:	Not Reported		
Leasename:	Rodeo		
Epawell:	N	Wellnumber:	4
Confidenti:	N	Hydraulica:	N
Welldeptha:	0	Spuddate:	Not Reported
Redrillfoo:	0		
Abandonedd:	Not Reported	Completion:	Not Reported
Directiona:	Unknown	Gissymbol:	POG
Site id:	CAOG11000210578		

**H150**

**SE**

**1/2 - 1 Mile**

**OIL\_GAS**

**CAOG11000210743**

## GEOCHECK® - PHYSICAL SETTING SOURCE MAP FINDINGS

District nun:	1	Api number:	03715172
Blm well:	N	Redrill can:	Not Reported
Dryhole:	N	Well status:	P
Operator name:	Chevron U.S.A. Inc.	Fieldname:	Salt Lake
County name:	Los Angeles	Section:	20
Area name:	Any Area	Range:	14W
Township:	01S	Elevation:	Not Reported
Base meridian:	SB		
Locationde:	Not Reported		
Gissourcec:	hud		
Comments:	Not Reported	Wellnumber:	139
Leasename:	Not Reported	Hydraulica:	N
Epawell:	N	Spuddate:	Not Reported
Confidenti:	N		
Welldeptha:	0		
Redrillfoo:	0	Completion:	Not Reported
Abandonedd:	Not Reported	Gissymbol:	POG
Directiona:	Unknown		
Site id:	CAOG11000210743		

**151**  
**South**  
**1/2 - 1 Mile**

**OIL\_GAS      CAOG11000210577**

District nun:	1	Api number:	03714961
Blm well:	N	Redrill can:	Not Reported
Dryhole:	N	Well status:	B
Operator name:	Chevron U.S.A. Inc.	Fieldname:	San Vicente
County name:	Los Angeles	Section:	19
Area name:	Any Area	Range:	14W
Township:	01S	Elevation:	Not Reported
Base meridian:	SB		
Locationde:	Not Reported		
Gissourcec:	hud		
Comments:	Not Reported	Wellnumber:	3
Leasename:	Rodeo	Hydraulica:	N
Epawell:	N	Spuddate:	Not Reported
Confidenti:	N		
Welldeptha:	0		
Redrillfoo:	0	Completion:	Not Reported
Abandonedd:	Not Reported	Gissymbol:	POG
Directiona:	Unknown		
Site id:	CAOG11000210577		

**152**  
**South**  
**1/2 - 1 Mile**

**OIL\_GAS      CAOG11000210580**

District nun:	1	Api number:	03714964
Blm well:	N	Redrill can:	Not Reported
Dryhole:	N	Well status:	B
Operator name:	Chevron U.S.A. Inc.	Fieldname:	San Vicente
County name:	Los Angeles	Section:	19
Area name:	Any Area	Range:	14W
Township:	01S	Elevation:	Not Reported
Base meridian:	SB		
Locationde:	Not Reported		
Gissourcec:	hud		

## GEOCHECK® - PHYSICAL SETTING SOURCE MAP FINDINGS

Comments:	Not Reported	Wellnumber:	5
Leasename:	Rodeo	Hydraulica:	N
Epawell:	N	Spuddate:	Not Reported
Confidenti:	N		
Welldeptha:	0		
Redrillfoo:	0		
Abandonedd:	Not Reported	Completion:	Not Reported
Directiona:	Unknown	Gissymbol:	POG
Site id:	CAOG11000210580		

**J153**

**SE**

**1/2 - 1 Mile**

**OIL\_GAS**

**CAOG11000215204**

District nun:	1	Api number:	03723912
Blm well:	N	Redrill can:	Not Reported
Dryhole:	N	Well status:	P
Operator name:	Unknown Operator		
County name:	Los Angeles	Fieldname:	Salt Lake
Area name:	Any Area	Section:	20
Township:	01S	Range:	14W
Base meridian:	SB	Elevation:	Not Reported
Locationde:	Not Reported		
Gissourcec:	hud		
Comments:	Not Reported	Wellnumber:	1
Leasename:	Unknown Well	Hydraulica:	N
Epawell:	N	Spuddate:	Not Reported
Confidenti:	N		
Welldeptha:	0		
Redrillfoo:	0		
Abandonedd:	Not Reported	Completion:	Not Reported
Directiona:	Unknown	Gissymbol:	POG
Site id:	CAOG11000215204		

**I154**

**SE**

**1/2 - 1 Mile**

**OIL\_GAS**

**CAOG11000210312**

District nun:	1	Api number:	03714626
Blm well:	N	Redrill can:	Not Reported
Dryhole:	N	Well status:	P
Operator name:	Garbutt Oil Co. (A. M. Stephens Co.)		
County name:	Los Angeles	Fieldname:	Salt Lake
Area name:	Any Area	Section:	20
Township:	01S	Range:	14W
Base meridian:	SB	Elevation:	Not Reported
Locationde:	Not Reported		
Gissourcec:	hud		
Comments:	Not Reported		
Leasename:	Not Reported	Wellnumber:	11
Epawell:	N	Hydraulica:	N
Confidenti:	N	Spuddate:	Not Reported
Welldeptha:	0		
Redrillfoo:	0		
Abandonedd:	Not Reported	Completion:	Not Reported
Directiona:	Unknown	Gissymbol:	POG
Site id:	CAOG11000210312		

## GEOCHECK® - PHYSICAL SETTING SOURCE MAP FINDINGS

Map ID  
Direction  
Distance

Database      EDR ID Number

**J155**

**SE**

**1/2 - 1 Mile**

**OIL\_GAS**

**CAOG11000210740**

District nun:	1	Api number:	03715169
Blm well:	N	Redrill can:	Not Reported
Dryhole:	N	Well status:	P
Operator name:	Chevron U.S.A. Inc.		
County name:	Los Angeles	Fieldname:	Salt Lake
Area name:	Any Area	Section:	20
Township:	01S	Range:	14W
Base meridian:	SB	Elevation:	Not Reported
Locationde:	Not Reported		
Gissourcec:	unk		
Comments:	Not Reported	Wellnumber:	132
Leasename:	Not Reported	Hydraulica:	N
Epawell:	N	Spuddate:	Not Reported
Confidenti:	N		
Welldeptha:	0		
Redrillfoo:	0		
Abandonedd:	Not Reported	Completion:	Not Reported
Directiona:	Unknown	Gissymbol:	POG
Site id:	CAOG11000210740		

**J156**

**SE**

**1/2 - 1 Mile**

**OIL\_GAS**

**CAOG11000210304**

District nun:	1	Api number:	03714618
Blm well:	N	Redrill can:	Not Reported
Dryhole:	N	Well status:	A
Operator name:	Garbutt Oil Co. (A. M. Stephens Co.)		
County name:	Los Angeles	Fieldname:	Salt Lake
Area name:	Any Area	Section:	20
Township:	01S	Range:	14W
Base meridian:	SB	Elevation:	Not Reported
Locationde:	Not Reported		
Gissourcec:	hud		
Comments:	Not Reported	Wellnumber:	2
Leasename:	Not Reported	Hydraulica:	N
Epawell:	N	Spuddate:	Not Reported
Confidenti:	N		
Welldeptha:	0		
Redrillfoo:	0		
Abandonedd:	Not Reported	Completion:	Not Reported
Directiona:	Unknown	Gissymbol:	AOG
Site id:	CAOG11000210304		

**157**

**NE**

**1/2 - 1 Mile**

**OIL\_GAS**

**CAOG11000205251**

## GEOCHECK® - PHYSICAL SETTING SOURCE MAP FINDINGS

District nun:	1	Api number:	03706325
Bim well:	N	Redrill can:	Not Reported
Dryhole:	Y	Well status:	P
Operator name:	Chevron U.S.A. Inc.	Fieldname:	Any Field
County name:	Los Angeles	Section:	17
Area name:	Any Area	Range:	14W
Township:	01S	Elevation:	Not Reported
Base meridian:	SB		
Locationde:	Not Reported		
Gissourcec:	hud		
Comments:	Not Reported	Wellnumber:	2
Leasename:	Laurel Corehole	Hydraulica:	N
Epawell:	N	Spuddate:	Not Reported
Confidenti:	N		
Welldeptha:	0		
Redrillfoo:	0	Completion:	Not Reported
Abandonedd:	Not Reported	Gissymbol:	PDH
Directiona:	Directionally drilled		
Site id:	CAOG11000205251		

**158**

**SE**

**1/2 - 1 Mile**

**OIL\_GAS**

**CAOG11000210742**

District nun:	1	Api number:	03715171
Bim well:	N	Redrill can:	Not Reported
Dryhole:	N	Well status:	P
Operator name:	Chevron U.S.A. Inc.	Fieldname:	Salt Lake
County name:	Los Angeles	Section:	20
Area name:	Any Area	Range:	14W
Township:	01S	Elevation:	Not Reported
Base meridian:	SB		
Locationde:	Not Reported		
Gissourcec:	hud		
Comments:	Not Reported	Wellnumber:	137
Leasename:	Not Reported	Hydraulica:	N
Epawell:	N	Spuddate:	Not Reported
Confidenti:	N		
Welldeptha:	0		
Redrillfoo:	0	Completion:	Not Reported
Abandonedd:	Not Reported	Gissymbol:	POG
Directiona:	Unknown		
Site id:	CAOG11000210742		

**159**

**ESE**

**1/2 - 1 Mile**

**OIL\_GAS**

**CAOG11000210313**

District nun:	1	Api number:	03714627
Bim well:	N	Redrill can:	Not Reported
Dryhole:	N	Well status:	I
Operator name:	Garbutt Oil Co. (A. M. Stephens Co.)	Fieldname:	Salt Lake
County name:	Los Angeles	Section:	20
Area name:	Any Area	Range:	14W
Township:	01S	Elevation:	Not Reported
Base meridian:	SB		
Locationde:	Not Reported		
Gissourcec:	hud		

## GEOCHECK® - PHYSICAL SETTING SOURCE MAP FINDINGS

Comments:	Not Reported	Wellnumber:	12
Leasename:	Not Reported	Hydraulica:	N
Epawell:	N	Spuddate:	Not Reported
Confidenti:	N		
Welldeptha:	0		
Redrillfoo:	0		
Abandonedd:	Not Reported	Completion:	Not Reported
Directiona:	Unknown	Gissymbol:	AOG
Site id:	CAOG11000210313		

**160**  
**South**  
**1/2 - 1 Mile**

**OIL\_GAS**      **CAOG11000210587**

District nun:	1	Api number:	03714971
Blm well:	N	Redrill can:	Not Reported
Dryhole:	N	Well status:	B
Operator name:	Chevron U.S.A. Inc.		
County name:	Los Angeles	Fieldname:	San Vicente
Area name:	Any Area	Section:	19
Township:	01S	Range:	14W
Base meridian:	SB	Elevation:	Not Reported
Locationde:	Not Reported		
Gissourcec:	hud		
Comments:	Not Reported	Wellnumber:	11
Leasename:	Rodeo	Hydraulica:	N
Epawell:	N	Spuddate:	Not Reported
Confidenti:	N		
Welldeptha:	0		
Redrillfoo:	0		
Abandonedd:	Not Reported	Completion:	Not Reported
Directiona:	Unknown	Gissymbol:	PDH
Site id:	CAOG11000210587		

**161**  
**South**  
**1/2 - 1 Mile**

**OIL\_GAS**      **CAOG11000210588**

District nun:	1	Api number:	03714972
Blm well:	N	Redrill can:	Not Reported
Dryhole:	N	Well status:	B
Operator name:	Chevron U.S.A. Inc.		
County name:	Los Angeles	Fieldname:	San Vicente
Area name:	Any Area	Section:	19
Township:	01S	Range:	14W
Base meridian:	SB	Elevation:	Not Reported
Locationde:	Not Reported		
Gissourcec:	hud		
Comments:	Not Reported		
Leasename:	Rodeo	Wellnumber:	12
Epawell:	N	Hydraulica:	N
Confidenti:	N	Spuddate:	Not Reported
Welldeptha:	0		
Redrillfoo:	0		
Abandonedd:	Not Reported	Completion:	Not Reported
Directiona:	Unknown	Gissymbol:	POG
Site id:	CAOG11000210588		

## GEOCHECK® - PHYSICAL SETTING SOURCE MAP FINDINGS

Map ID  
Direction  
Distance

Database      FDR ID Number

**K162**  
**SE**

**OIL\_GAS**

**CAOG11000210739**

**1/2 - 1 Mile**

District nun:	1	Api number:	03715168
Blm well:	N	Redrill can:	Not Reported
Dryhole:	N	Well status:	P
Operator name:	Chevron U.S.A. Inc.		
County name:	Los Angeles	Fieldname:	Salt Lake
Area name:	Any Area	Section:	20
Township:	01S	Range:	14W
Base meridian:	SB	Elevation:	Not Reported
Locationde:	Not Reported		
Gissourcec:	hud		
Comments:	Not Reported		
Leasename:	Not Reported	Wellnumber:	131
Epawell:	N	Hydraulica:	N
Confidenti:	N	Spupdate:	Not Reported
Welldeptha:	0		
Redrillfoo:	0		
Abandonedd:	Not Reported	Completion:	Not Reported
Directiona:	Unknown	Gissymbol:	POG
Site id:	CAOG11000210739		

**K163**  
**SE**

**OIL\_GAS**

**CAOG11000210305**

**1/2 - 1 Mile**

District nun:	1	Api number:	03714619
Blm well:	N	Redrill can:	Not Reported
Dryhole:	N	Well status:	P
Operator name:	Garbutt Oil Co. (A. M. Stephens Co.)		
County name:	Los Angeles	Fieldname:	Salt Lake
Area name:	Any Area	Section:	20
Township:	01S	Range:	14W
Base meridian:	SB	Elevation:	Not Reported
Locationde:	Not Reported		
Gissourcec:	hud		
Comments:	Not Reported		
Leasename:	Not Reported	Wellnumber:	3
Epawell:	N	Hydraulica:	N
Confidenti:	N	Spupdate:	Not Reported
Welldeptha:	0		
Redrillfoo:	0		
Abandonedd:	Not Reported	Completion:	Not Reported
Directiona:	Unknown	Gissymbol:	POG
Site id:	CAOG11000210305		

**K164**  
**SE**

**OIL\_GAS**

**CAOG11000210738**

**1/2 - 1 Mile**

## GEOCHECK® - PHYSICAL SETTING SOURCE MAP FINDINGS

District nun:	1	Api number:	03715167
Blm well:	N	Redrill can:	Not Reported
Dryhole:	N	Well status:	P
Operator name:	Chevron U.S.A. Inc.	Fieldname:	Salt Lake
County name:	Los Angeles	Section:	20
Area name:	Any Area	Range:	14W
Township:	01S	Elevation:	Not Reported
Base meridian:	SB		
Locationde:	Not Reported		
Gissourcec:	hud		
Comments:	Not Reported	Wellnumber:	130
Leasename:	Not Reported	Hydraulica:	N
Epawell:	N	Spuddate:	Not Reported
Confidenti:	N		
Welldeptha:	0		
Redrillfoo:	0		
Abandonedd:	Not Reported	Completion:	Not Reported
Directiona:	Unknown	Gissymbol:	POG
Site id:	CAOG11000210738		

**K165**  
**SE**  
**1/2 - 1 Mile**

**OIL\_GAS**

**CAOG11000210735**

District nun:	1	Api number:	03715164
Blm well:	N	Redrill can:	Not Reported
Dryhole:	N	Well status:	P
Operator name:	Chevron U.S.A. Inc.	Fieldname:	Salt Lake
County name:	Los Angeles	Section:	20
Area name:	Any Area	Range:	14W
Township:	01S	Elevation:	Not Reported
Base meridian:	SB		
Locationde:	Not Reported		
Gissourcec:	hud		
Comments:	Not Reported	Wellnumber:	118
Leasename:	Not Reported	Hydraulica:	N
Epawell:	N	Spuddate:	Not Reported
Confidenti:	N		
Welldeptha:	0		
Redrillfoo:	0		
Abandonedd:	Not Reported	Completion:	Not Reported
Directiona:	Unknown	Gissymbol:	POG
Site id:	CAOG11000210735		

## GEOCHECK® - PHYSICAL SETTING SOURCE MAP FINDINGS RADON

### AREA RADON INFORMATION

State Database: CA Radon

#### Radon Test Results

Zipcode	Num Tests	> 4 pCi/L
90069	28	0

Federal EPA Radon Zone for LOS ANGELES County: 2

- Note: Zone 1 indoor average level > 4 pCi/L.  
 : Zone 2 indoor average level >= 2 pCi/L and <= 4 pCi/L.  
 : Zone 3 indoor average level < 2 pCi/L.

---

#### Federal Area Radon Information for LOS ANGELES COUNTY, CA

Number of sites tested: 63

Area	Average Activity	% <4 pCi/L	% 4-20 pCi/L	% >20 pCi/L
Living Area - 1st Floor	0.711 pCi/L	98%	2%	0%
Living Area - 2nd Floor	Not Reported	Not Reported	Not Reported	Not Reported
Basement	0.933 pCi/L	100%	0%	0%

## PHYSICAL SETTING SOURCE RECORDS SEARCHED

### TOPOGRAPHIC INFORMATION

#### USGS 7.5' Digital Elevation Model (DEM)

Source: United States Geologic Survey

EDR acquired the USGS 7.5' Digital Elevation Model in 2002 and updated it in 2006. The 7.5 minute DEM corresponds to the USGS 1:24,000- and 1:25,000-scale topographic quadrangle maps. The DEM provides elevation data with consistent elevation units and projection.

#### Current USGS 7.5 Minute Topographic Map

Source: U.S. Geological Survey

### HYDROLOGIC INFORMATION

**Flood Zone Data:** This data, available in select counties across the country, was obtained by EDR in 2003 & 2011 from the Federal Emergency Management Agency (FEMA). Data depicts 100-year and 500-year flood zones as defined by FEMA.

**NWI:** National Wetlands Inventory. This data, available in select counties across the country, was obtained by EDR in 2002, 2005 and 2010 from the U.S. Fish and Wildlife Service.

### HYDROGEOLOGIC INFORMATION

#### AQUIFLOW<sup>R</sup> Information System

Source: EDR proprietary database of groundwater flow information

EDR has developed the AQUIFLOW Information System (AIS) to provide data on the general direction of groundwater flow at specific points. EDR has reviewed reports submitted to regulatory authorities at select sites and has extracted the date of the report, hydrogeologically determined groundwater flow direction and depth to water table information.

### GEOLOGIC INFORMATION

#### Geologic Age and Rock Stratigraphic Unit

Source: P.G. Schruben, R.E. Arndt and W.J. Bawiec, Geology of the Conterminous U.S. at 1:2,500,000 Scale - A digital representation of the 1974 P.B. King and H.M. Beikman Map, USGS Digital Data Series DDS - 11 (1994).

#### STATSGO: State Soil Geographic Database

Source: Department of Agriculture, Natural Resources Conservation Services

The U.S. Department of Agriculture's (USDA) Natural Resources Conservation Service (NRCS) leads the national Conservation Soil Survey (NCSS) and is responsible for collecting, storing, maintaining and distributing soil survey information for privately owned lands in the United States. A soil map in a soil survey is a representation of soil patterns in a landscape. Soil maps for STATSGO are compiled by generalizing more detailed (SSURGO) soil survey maps.

#### SSURGO: Soil Survey Geographic Database

Source: Department of Agriculture, Natural Resources Conservation Services (NRCS)

Telephone: 800-672-5559

SSURGO is the most detailed level of mapping done by the Natural Resources Conservation Services, mapping scales generally range from 1:12,000 to 1:63,360. Field mapping methods using national standards are used to construct the soil maps in the Soil Survey Geographic (SSURGO) database. SSURGO digitizing duplicates the original soil survey maps. This level of mapping is designed for use by landowners, townships and county natural resource planning and management.

# PHYSICAL SETTING SOURCE RECORDS SEARCHED

## LOCAL / REGIONAL WATER AGENCY RECORDS

### FEDERAL WATER WELLS

#### PWS: Public Water Systems

Source: EPA/Office of Drinking Water

Telephone: 202-564-3750

Public Water System data from the Federal Reporting Data System. A PWS is any water system which provides water to at least 25 people for at least 60 days annually. PWSs provide water from wells, rivers and other sources.

#### PWS ENF: Public Water Systems Violation and Enforcement Data

Source: EPA/Office of Drinking Water

Telephone: 202-564-3750

Violation and Enforcement data for Public Water Systems from the Safe Drinking Water Information System (SDWIS) after August 1995. Prior to August 1995, the data came from the Federal Reporting Data System (FRDS).

#### USGS Water Wells: USGS National Water Inventory System (NWIS)

This database contains descriptive information on sites where the USGS collects or has collected data on surface water and/or groundwater. The groundwater data includes information on wells, springs, and other sources of groundwater.

### STATE RECORDS

#### Water Well Database

Source: Department of Water Resources

Telephone: 916-651-9648

#### California Drinking Water Quality Database

Source: Department of Public Health

Telephone: 916-324-2319

The database includes all drinking water compliance and special studies monitoring for the state of California since 1984. It consists of over 3,200,000 individual analyses along with well and water system information.

## OTHER STATE DATABASE INFORMATION

#### California Oil and Gas Well Locations

Source: Department of Conservation

Telephone: 916-323-1779

Oil and Gas well locations in the state.

### RADON

#### State Database: CA Radon

Source: Department of Health Services

Telephone: 916-324-2208

Radon Database for California

#### Area Radon Information

Source: USGS

Telephone: 703-356-4020

The National Radon Database has been developed by the U.S. Environmental Protection Agency (USEPA) and is a compilation of the EPA/State Residential Radon Survey and the National Residential Radon Survey. The study covers the years 1986 - 1992. Where necessary data has been supplemented by information collected at private sources such as universities and research institutions.

#### EPA Radon Zones

Source: EPA

Telephone: 703-356-4020

Sections 307 & 309 of IRAA directed EPA to list and identify areas of U.S. with the potential for elevated indoor radon levels.

## PHYSICAL SETTING SOURCE RECORDS SEARCHED

### OTHER

Airport Landing Facilities: Private and public use landing facilities  
Source: Federal Aviation Administration, 800-457-6656

Epicenters: World earthquake epicenters, Richter 5 or greater  
Source: Department of Commerce, National Oceanic and Atmospheric Administration

California Earthquake Fault Lines: The fault lines displayed on EDR's Topographic map are digitized quaternary fault lines, prepared in 1975 by the United State Geological Survey. Additional information (also from 1975) regarding activity at specific fault lines comes from California's Preliminary Fault Activity Map prepared by the California Division of Mines and Geology.

### STREET AND ADDRESS INFORMATION

© 2010 Tele Atlas North America, Inc. All rights reserved. This material is proprietary and the subject of copyright protection and other intellectual property rights owned by or licensed to Tele Atlas North America, Inc. The use of this material is subject to the terms of a license agreement. You will be held liable for any unauthorized copying or disclosure of this material.

## APPENDIX D: QUALIFICATIONS

---

**PARTNER**

Nasim Ahmed, REA  
Partner Associate



### **Education**

Master of Science, Chemical Engineering - University of Southern California  
Bachelor of Science, Chemical Engineering - BUET, Bangladesh

### **Registrations**

California Registered Environmental Assessor (REA I- 08051)

### **Summary of Professional Experience**

Mr. Ahmed has over 13 years experience in the environmental service industry. He is familiar with all aspects of Due Diligence Property Assessments and the needs and requirements of varied number of reporting standards, including the ASTM standard, EPA's All Appropriate Inquiry (AAI), and customized client formats. Mr. Ahmed is a certified AHERA Asbestos Building Inspector with experience developing and implementing asbestos, lead-based paint, PCB, and radon Operations & Maintenance (O&M) Programs. Mr. Ahmed has also performed Phase II Subsurface Investigations, Regulatory Compliance Assessments, and Limited Property Condition Assessments.

Mr. Ahmed has performed over 1,000 Phase I Environmental Site Assessments and Environmental Transaction Screens. He has provided daily client support and management of environmental, engineering and associated projects in the due diligence process. Some of his other client management duties have included assessment of current and potential collateral properties for applicable due diligence requirements, with "cradle to grave" client support of projects through loan closing (including addressing client concerns, comments and revisions). He has performed Phase I ESAs, Phase II Subsurface Investigations, and Regulatory Compliance Assessments on numerous multi-acre, multi-tenant industrial, commercial office, retail and multi-regional retail mall complexes, such as the Glendale Fashion Center, Howard Johnson Hotel and Rite Aid. He also has developed and implemented asbestos, lead-based paint, lead in water, and radon Operations and Maintenance (O&M) Programs.

Finally, Mr. Nasim's diversity across residential, industrial, and commercial environments is a major contribution to Partner Engineering and Science's Associate team in the Southwest region of the United States.

---

Joel Redding  
Project Manager



***Education***

B.A. in Geography, California State University Fresno

***Registrations***

Registered Environmental Assessor (REA) 30183

OSHA 24-Hour Health and Safety Training

***Summary of Professional Experience***

Mr. Redding has over eight years of experience in the environmental consulting industry. Mr. Redding's experience includes a former Engineering News-Record Top 500 Design firm. Mr. Redding has significant experience in due diligence environmental assessments for a variety of property types, fulfilling the requirements of varied reporting standards, including ASTM standards, EPA's All Appropriate Inquiry (AAI), and customized client formats. Mr. Redding has served as a field project manager throughout his environmental due diligence career. Mr. Redding has managed over 600 Phase I Environmental Site Assessments and Environmental Transaction Screens for multi-family residential dwellings, hotels/motels/resorts, commercial office buildings, shopping centers, multi-tenant commercial complexes, industrial warehouses, manufacturing facilities, dry cleaning plants, gasoline service stations, automotive repair and body shops, medical facilities, food processing facilities, and agricultural properties throughout the western United States.

Mr. Redding has gained valuable knowledge from having been involved in the details of hundreds of real estate transactions and therefore understands the specific needs and scopes of work required for all parties involved in a transaction. Real estate investors, commercial, retail, industrial, and low-income housing developers, and national financial institutions have come to rely on his advice and judgment to help them with their real estate business decisions. Mr. Redding has technical experience working for the following financial institutions:

- Bank of the West
- California Bank and Trust
- City National Bank
- Comerica Bank
- Union Bank
- Wells Fargo Bank

Mr. Redding's diverse experience across residential, industrial, and commercial environments makes him a major contribution to Partner Engineering and Science's Associate team in the Western region of the United States.

---

Cody Taylor, Principal  
National Client Manager



***Education***

B.A., Environmental Analysis and Criminal Justice,  
University of California Irvine

***Registrations***

Registered Environmental Assessor (REA) 07822  
OSHA 40-Hour Health and Safety Training  
ASTM Member No. 000216930

***Summary of Professional Experience***

Mr. Taylor has over 16 years of experience in the environmental consulting industry. Mr. Taylor's experience includes two former Engineering News-Record Top 500 Design firms and a Fortune 500 firm. Mr. Taylor is a member of ASTM, the Environmental Bankers Association (EBA), has presented on technical panels for EDR's Due Diligence at Dawn seminars, was published in EDR's Quarterly Newsletter, and broadcasted on San Diego's Business Journal for SBA's 504 Environmental Assessments. Mr. Taylor has served as a field project manager, client manager, and a national division manager throughout his environmental due diligence career. Mr. Taylor has managed over 10,000 national environmental and engineering assessments including the following:

- Phase I Environmental Site Assessments
- Phase II Subsurface Investigations
- Environmental Transaction Screens
- Property Condition Assessments
- Probable Maximum Loss Assessments
- Asbestos and Lead-Based Paint Surveys

Mr. Taylor has gained valuable knowledge from having been involved in the details of thousands of real estate transactions and therefore understands the specific needs and scopes of work required for all parties involved in a transaction. Real estate investors, commercial, retail, industrial, and low-income housing developers, financial institutions, and hedge fund companies have come to rely on his advice and judgment to help them with their real estate business decisions. Mr. Taylor has extensive experience managing all aspects of environmental and engineering due diligence assessments for national and local clients such as:

- National Lending Institutions
  - Food and Retail Franchises
  - Residential, Commercial, and Industrial Developers
  - Mortgage and Real Estate Brokers
  - National Property Management Corporations
  - Individual Property Owners and Buyers
-