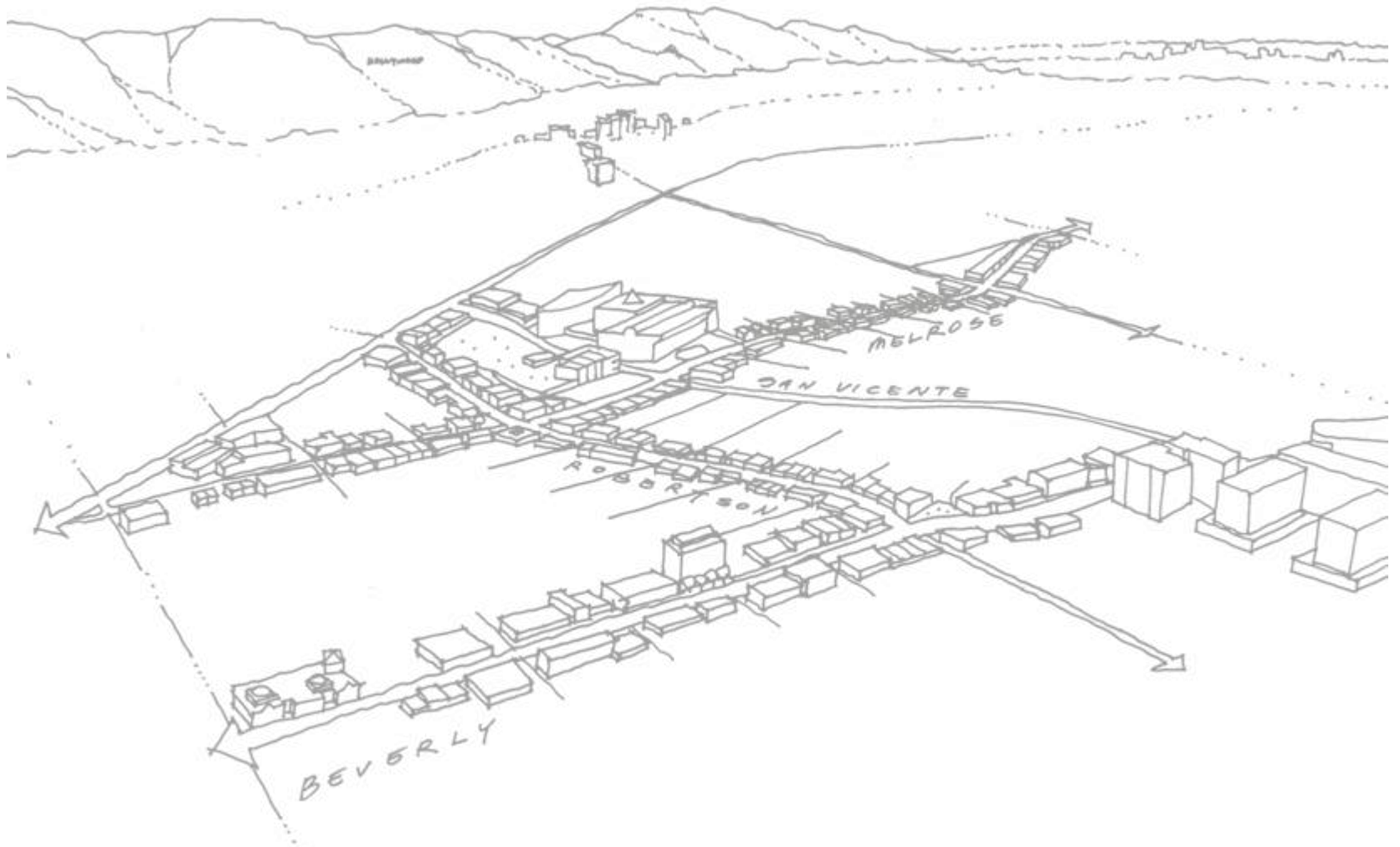
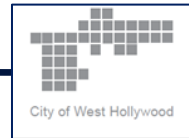


West Hollywood Design District Streetscape Master Plan



WEST HOLLYWOOD

DESIGN DISTRICT



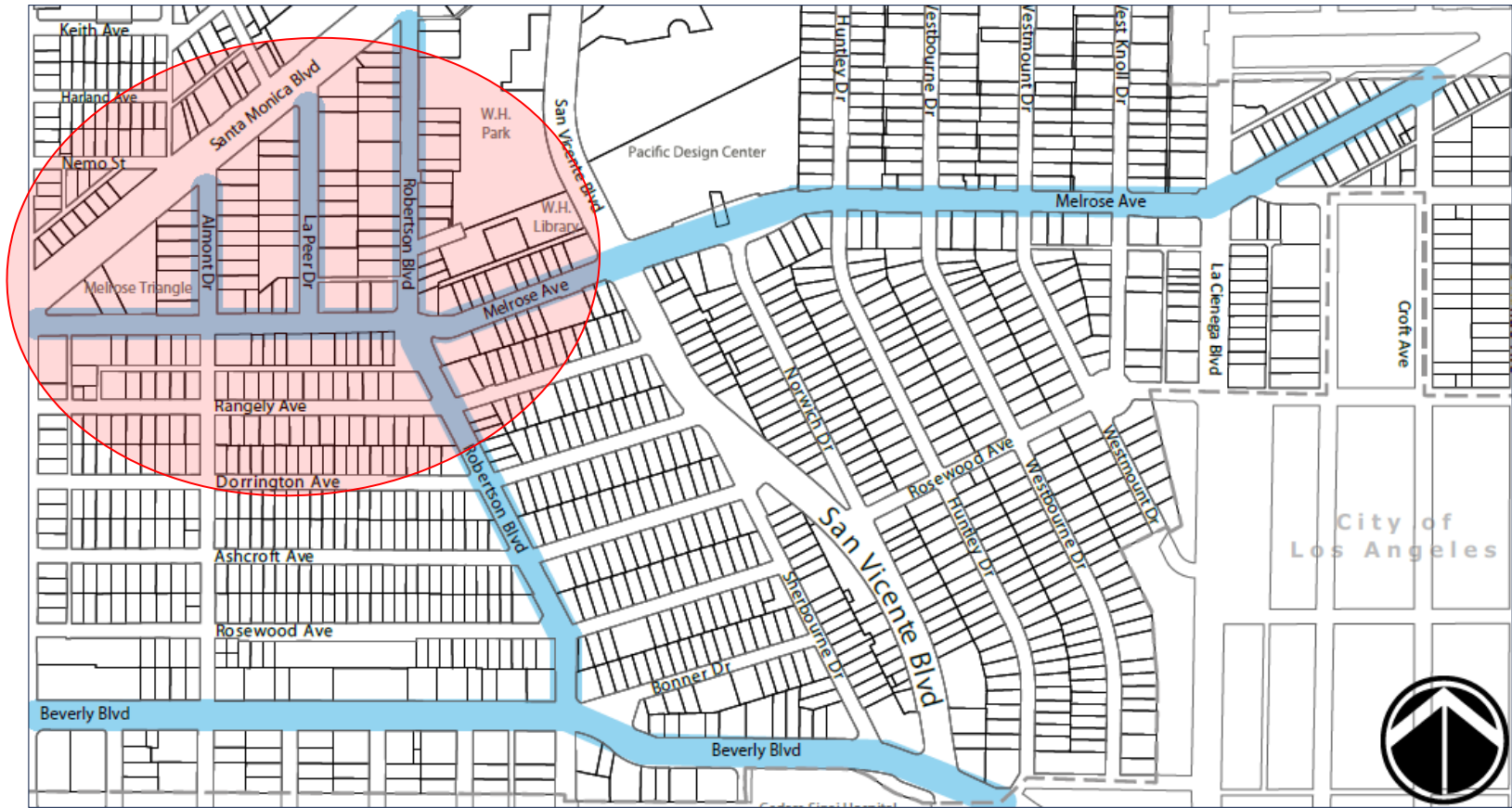
City of West Hollywood

AWG Regroup Agenda:

- **Preparation for City Council – August 5, 2013**
- Council member suggestions/enhancements
- Discussion
- Green Streets Policy
- Parking ideas

Councilmember Suggested Enhancements:


- Activity Nodes (mainly in Melrose triangle area)
- Outdoor Smart Phone Charging Stations
- Explore Curbless streets on Robertson, and Melrose Triangle area
- Inlet protection devices, permeable pavements, pavers, planter boxes for infiltration.
- Study opening Melrose Ave to Doheny Ave





Most Comments Focus on this Area

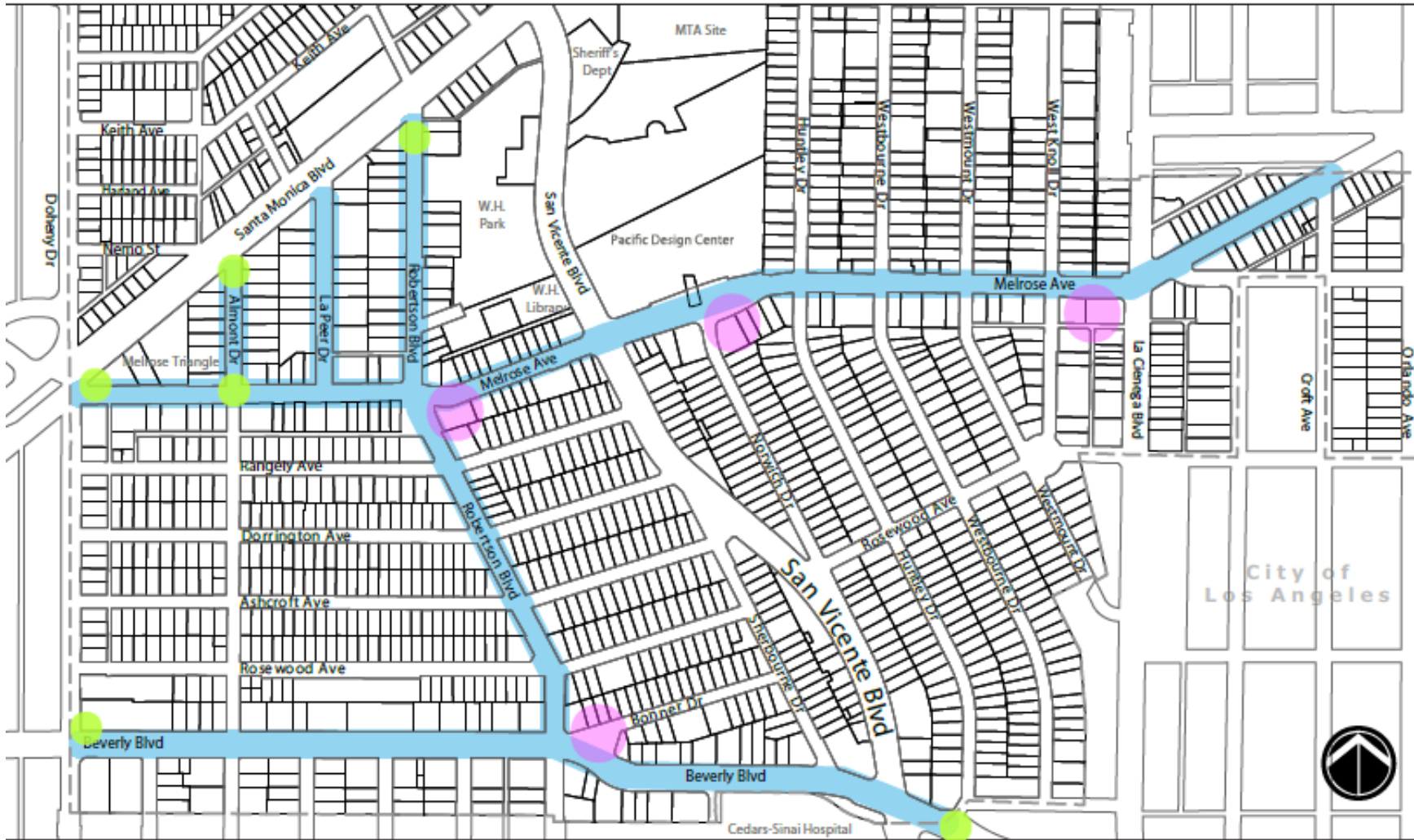
Activity Nodes:

- **Santa Monica @ Robertson Blvd**
- **Melrose Ave @ Almont Dr.**
- **Santa Monica @ Almont Dr.**
- **And with Melrose Triangle project... one at Melrose Ave @ Santa Monica Blvd.**
- **Perhaps at two ends of Beverly Blvd?**

Project Streets: 

Gathering Spaces: 

Activity Nodes 



Activity Nodes – Scaled down gathering places on sidewalk, smart phone charging stations, street furniture, etc...

Outdoor Smart Phone Charging Stations



Outdoor Smart Phone Charging Stations

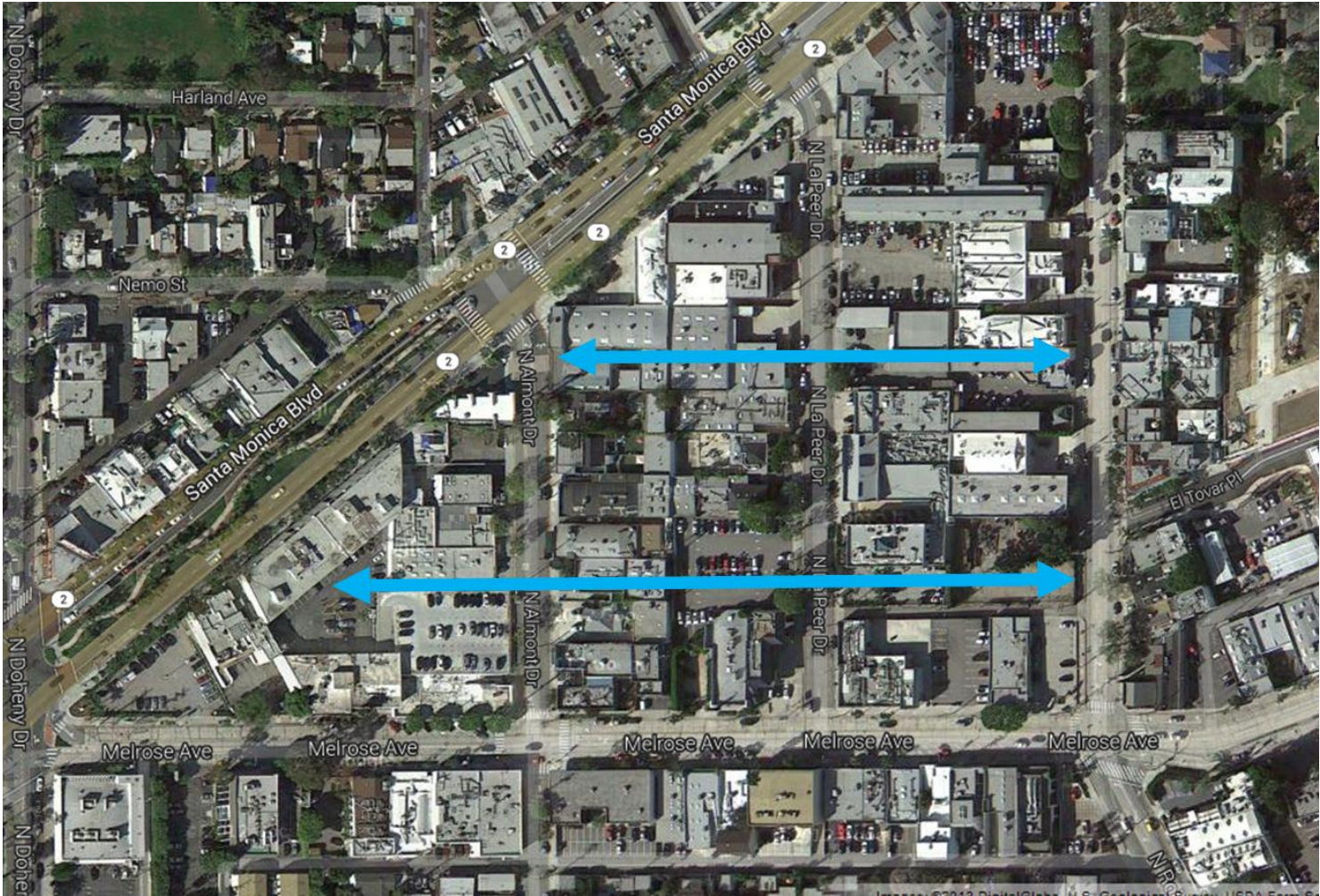
Curbless Streets



Permeability



Pedestrian Thru-Streets




Open Melrose Ave at Doheny/SMB



Open Melrose Ave at Doheny/SMB

Discuss!

(10 minutes)



Discuss!

New Green Streets Policy (to be adopted 8/5/13)

- Mandates a natural approach to stormwater management




Parking



Parking – increase angled parking on Almont/La Peer Drives

Parking



Parking – increase angled parking on Almont/La Peer Drives



The End